

Figure 4. Distribution of selected water-quality constituents relative to time for Sunflower Drain at Highway 92 near Read, CO, station 384551107591901.

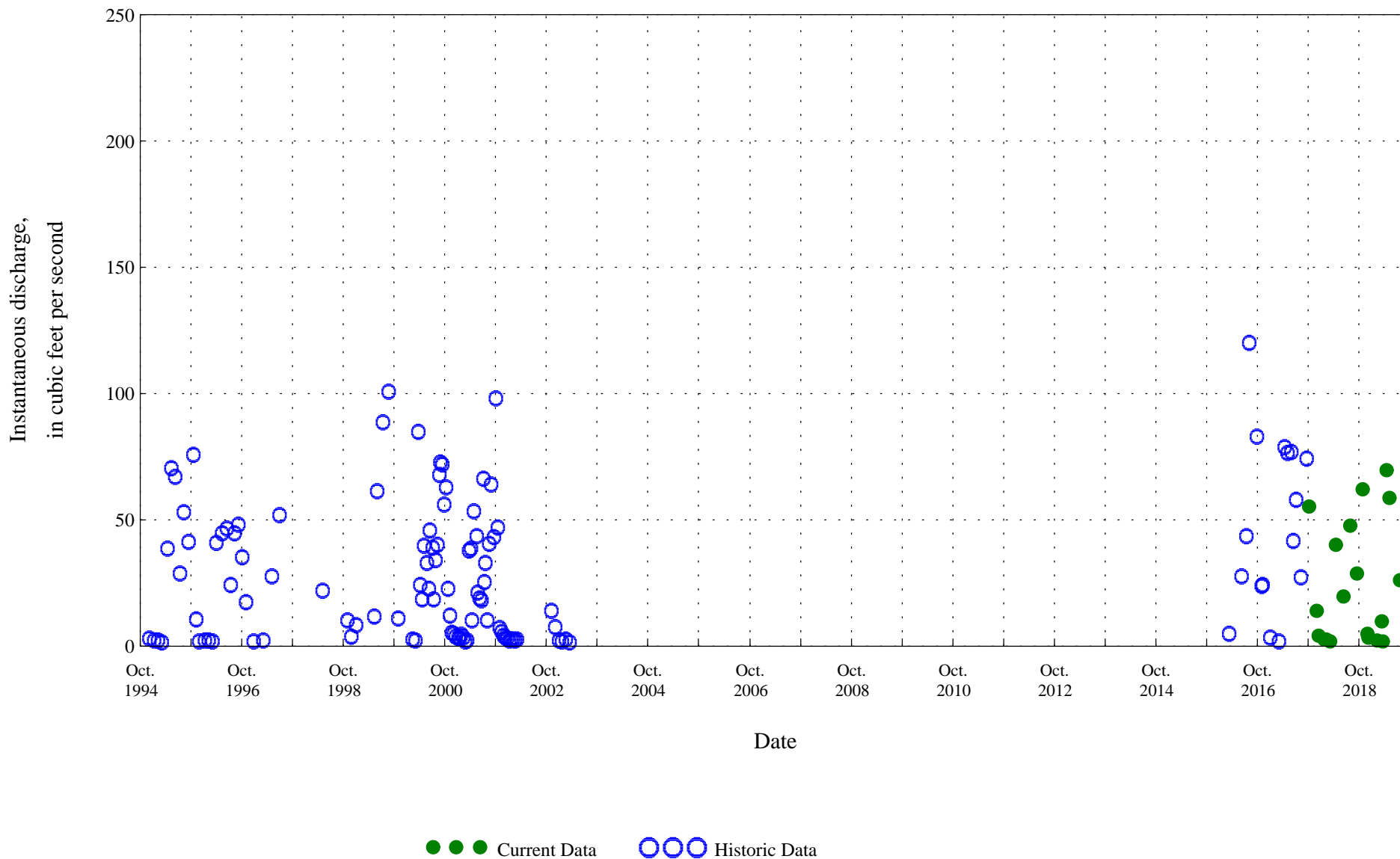


Figure 4. Distribution of selected water-quality constituents relative to time for

Sunflower Drain at Highway 92 near Read, CO, station 384551107591901.

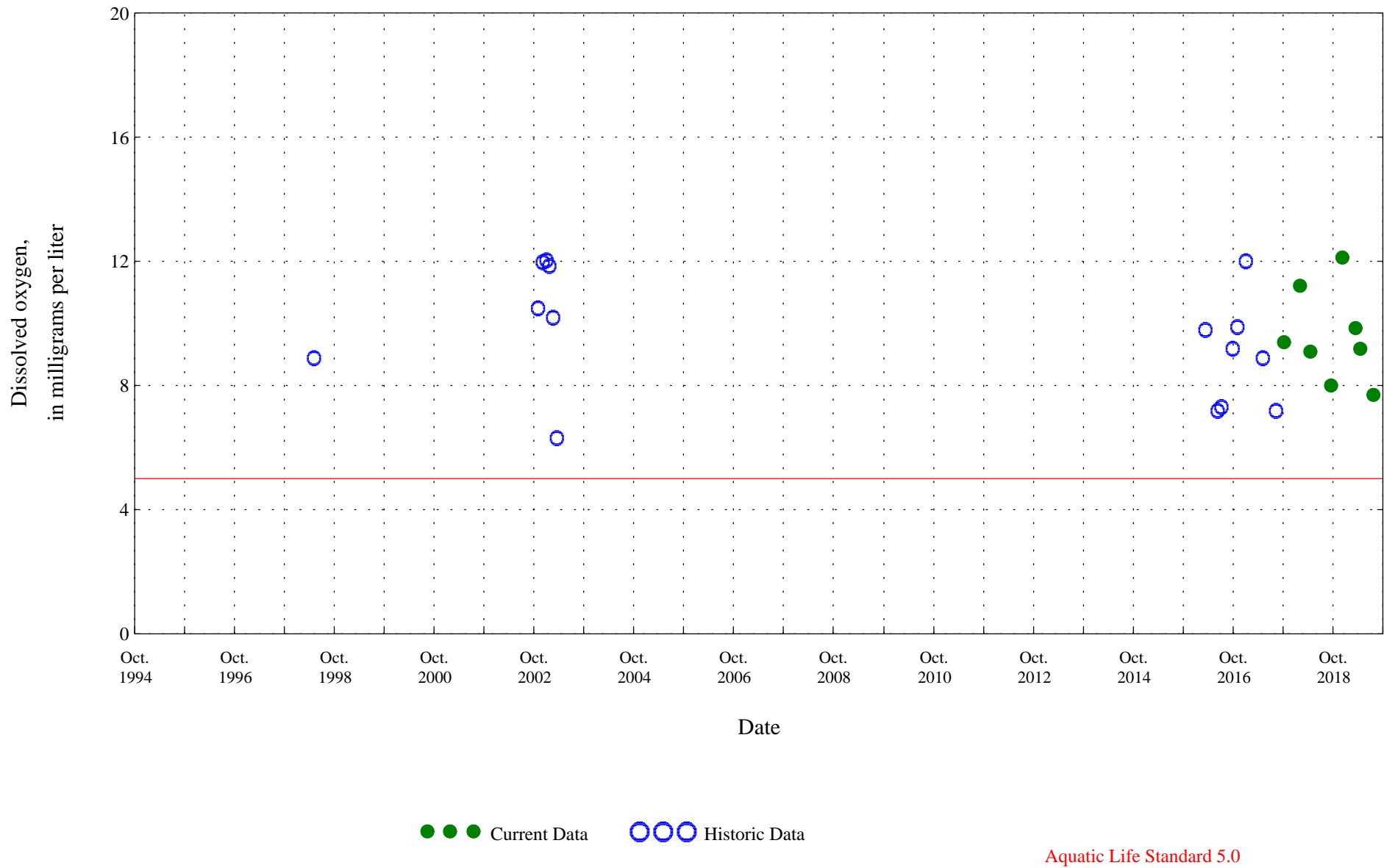
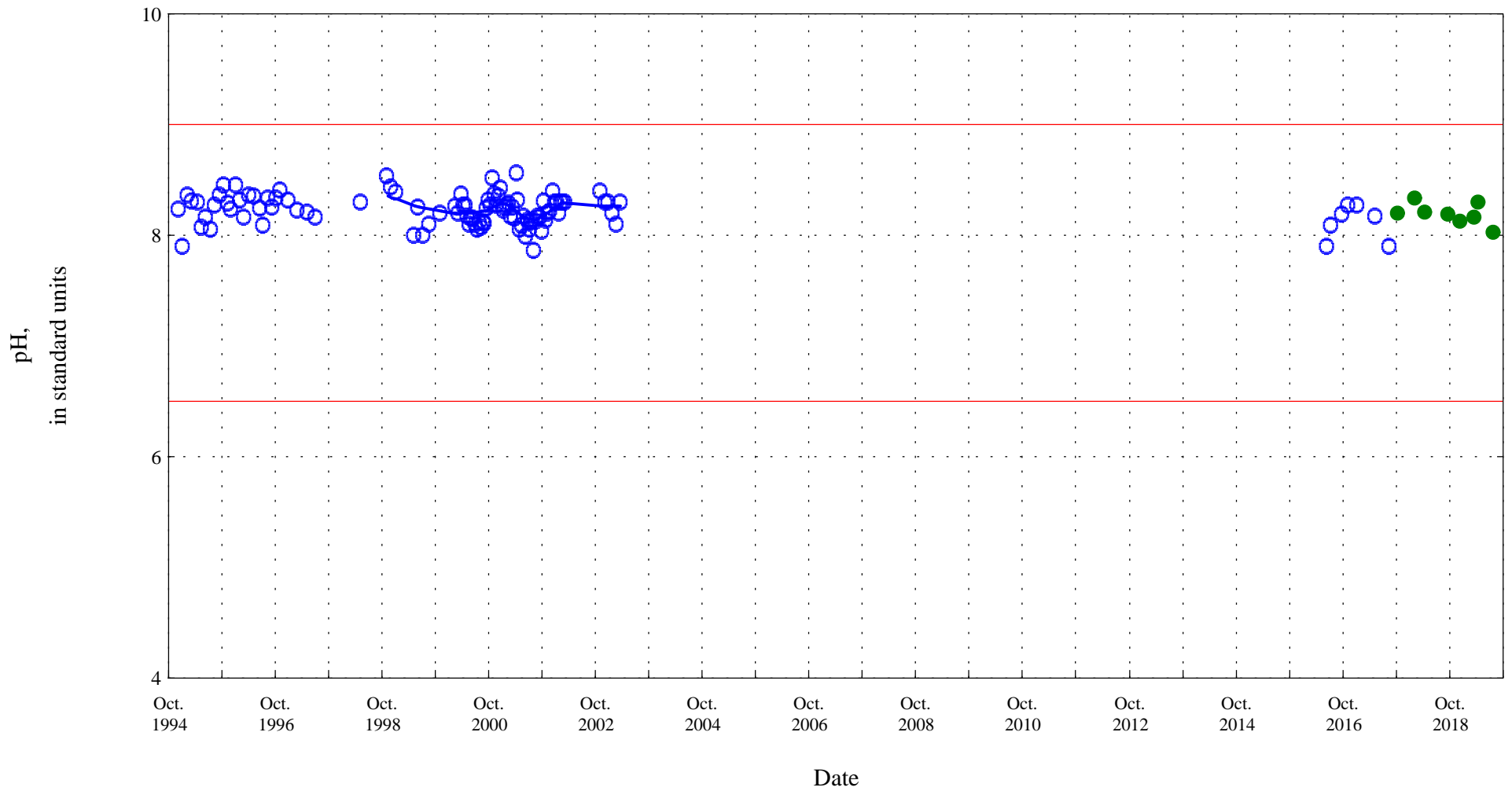


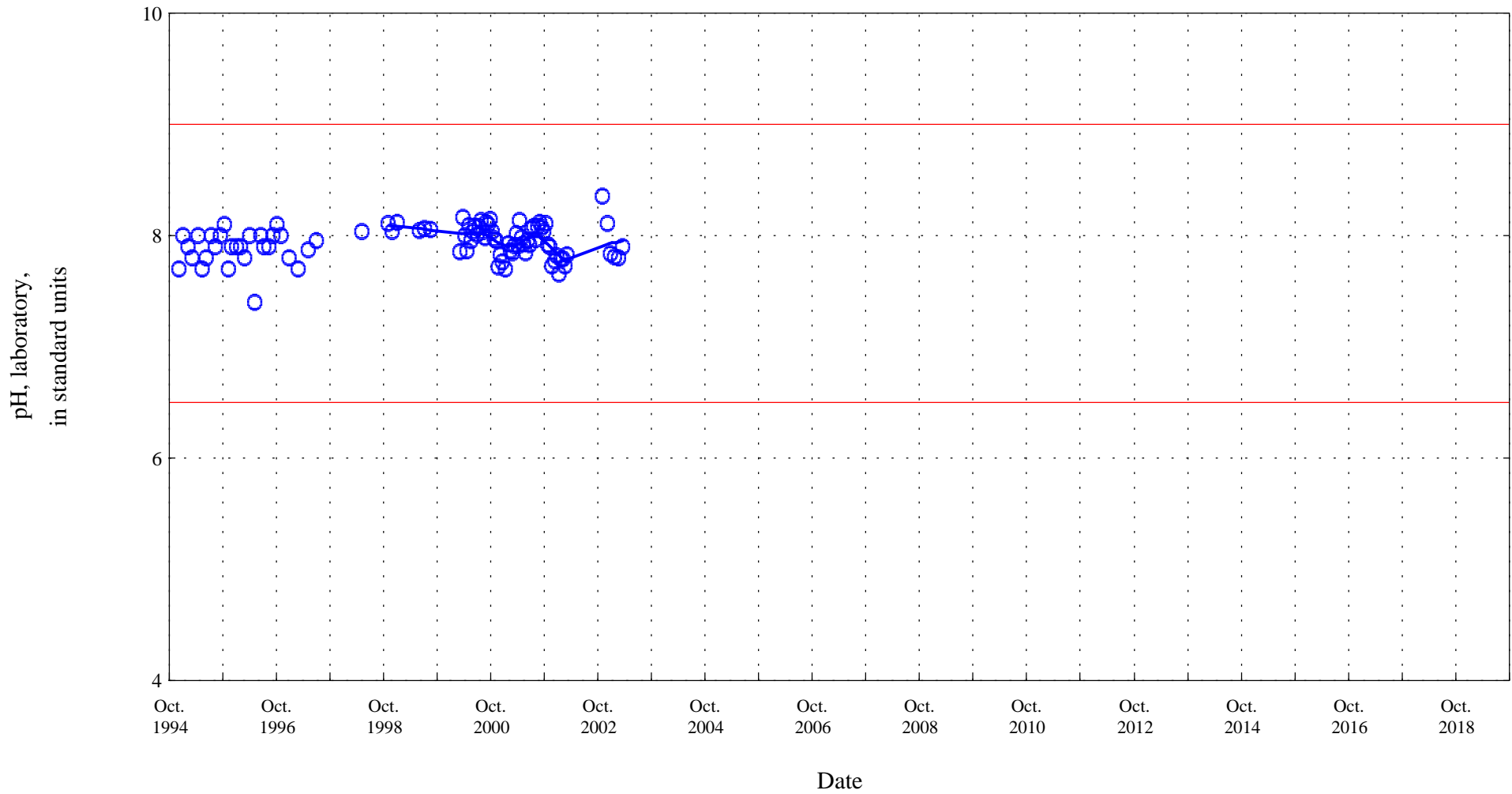
Figure 4. Distribution of selected water-quality constituents relative to time for Sunflower Drain at Highway 92 near Read, CO, station 384551107591901.



●●● Current Data ○○○ Historic Data
— Lowess

Aquatic Life Standard 6.5 to 9.0

Figure 4. Distribution of selected water-quality constituents relative to time for Sunflower Drain at Highway 92 near Read, CO, station 384551107591901.



○ ○ ○ Historic Data — Lowess

Aquatic Life Standard 6.5 to 9.0

Figure 4. Distribution of selected water-quality constituents relative to time for Sunflower Drain at Highway 92 near Read, CO, station 384551107591901.

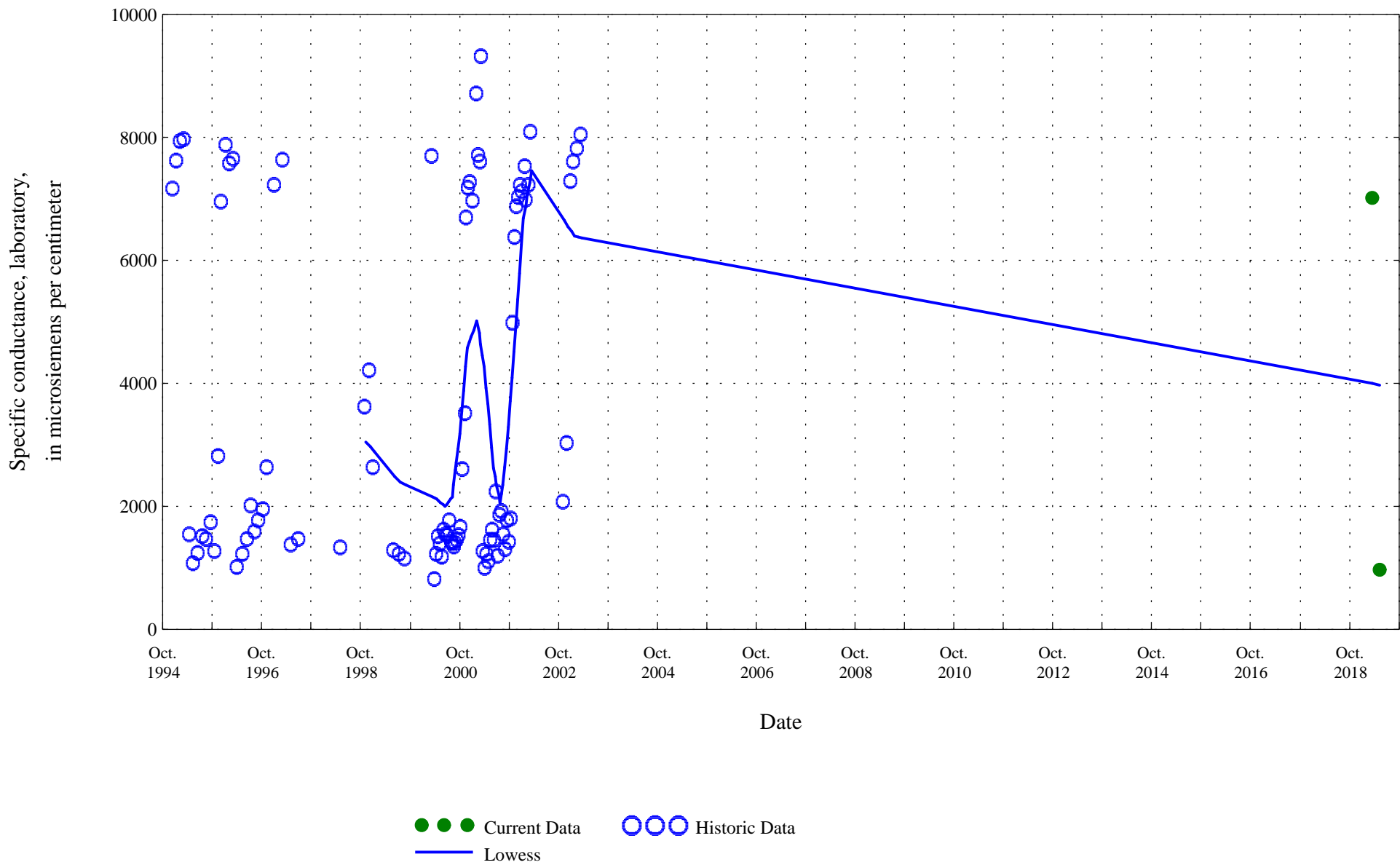


Figure 4. Distribution of selected water-quality constituents relative to time for Sunflower Drain at Highway 92 near Read, CO, station 384551107591901.

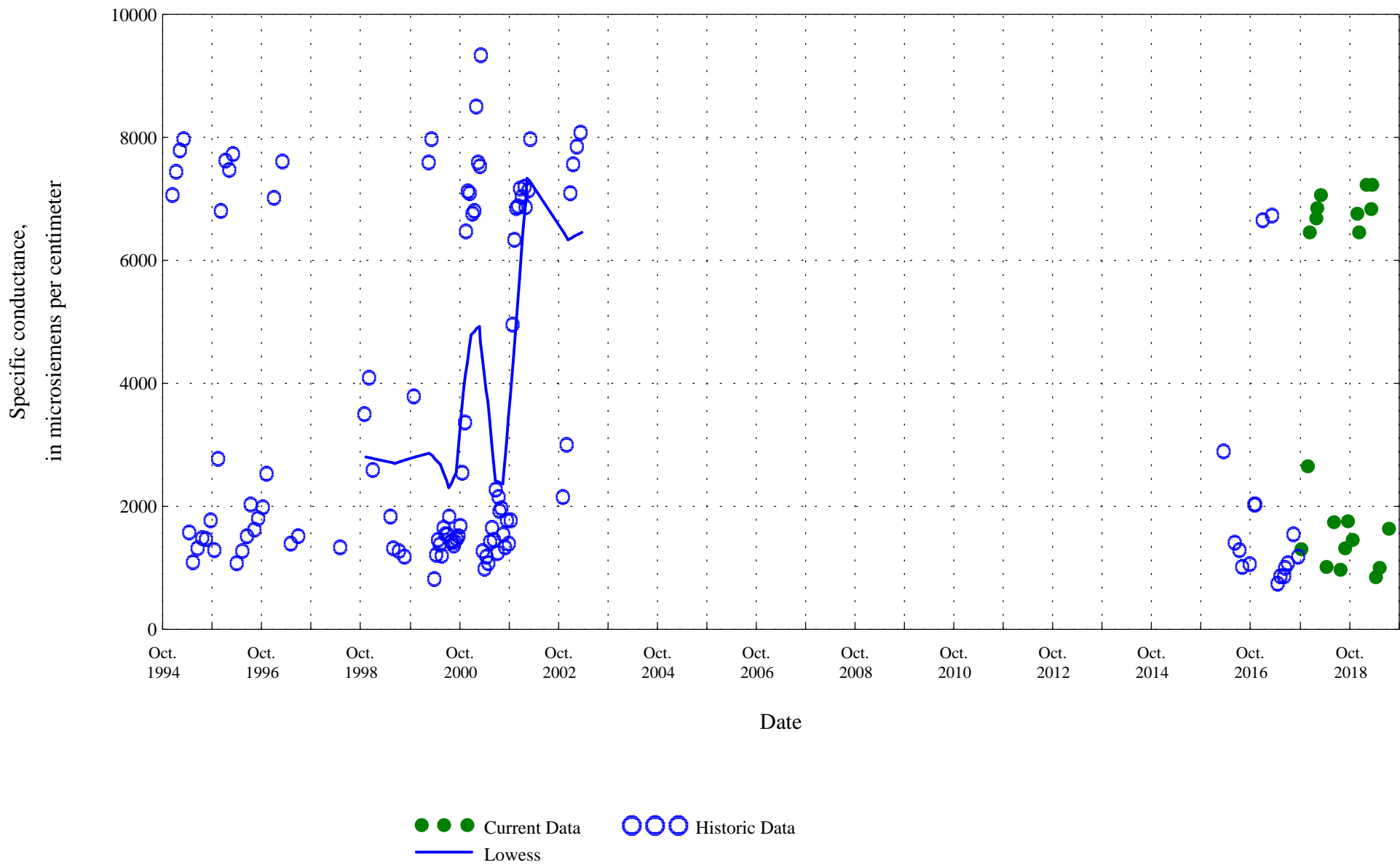


Figure 4. Distribution of selected water-quality constituents relative to time for

Sunflower Drain at Highway 92 near Read, CO, station 384551107591901.

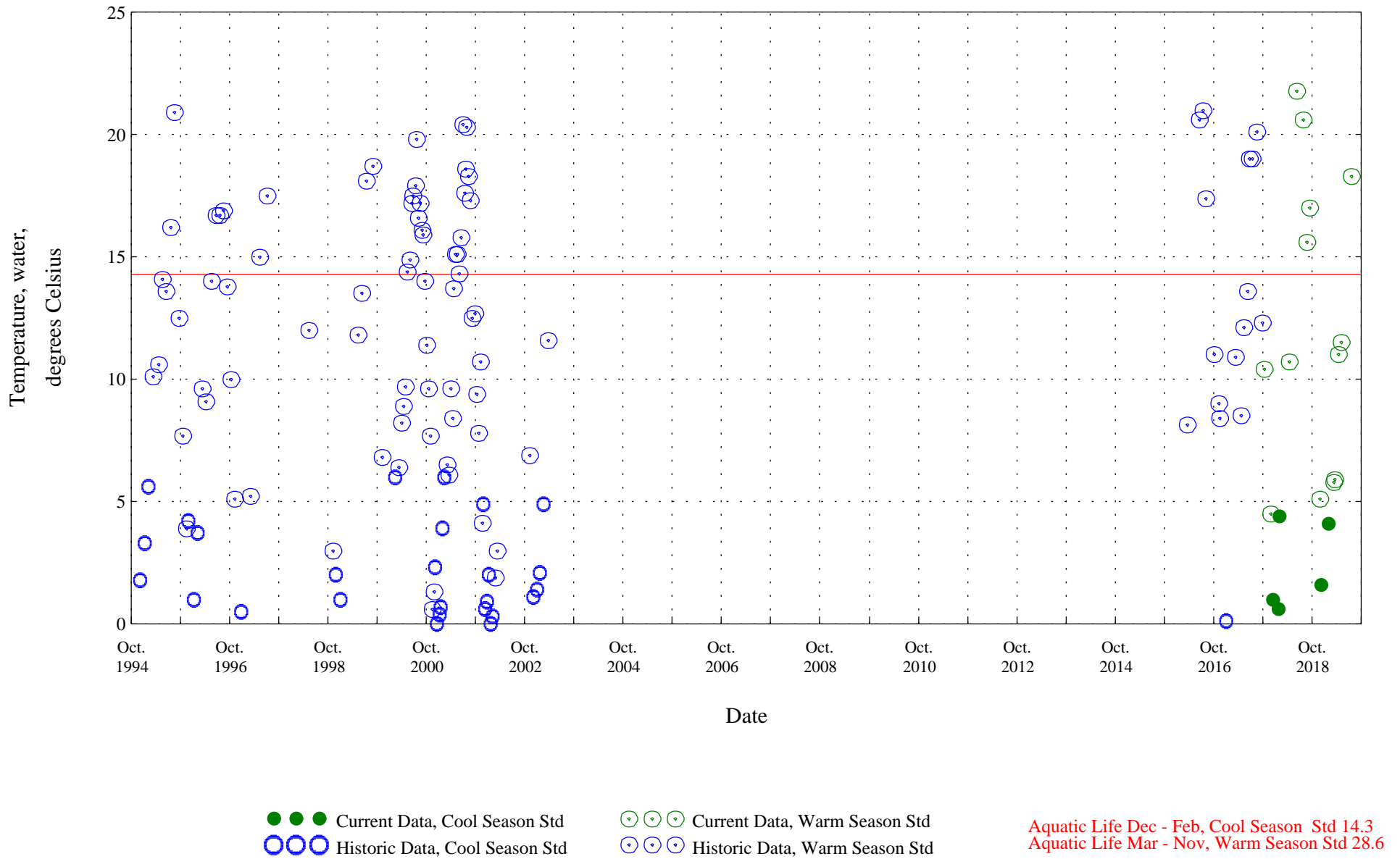


Figure 4. Distribution of selected water-quality constituents relative to time for Sunflower Drain at Highway 92 near Read, CO, station 384551107591901.

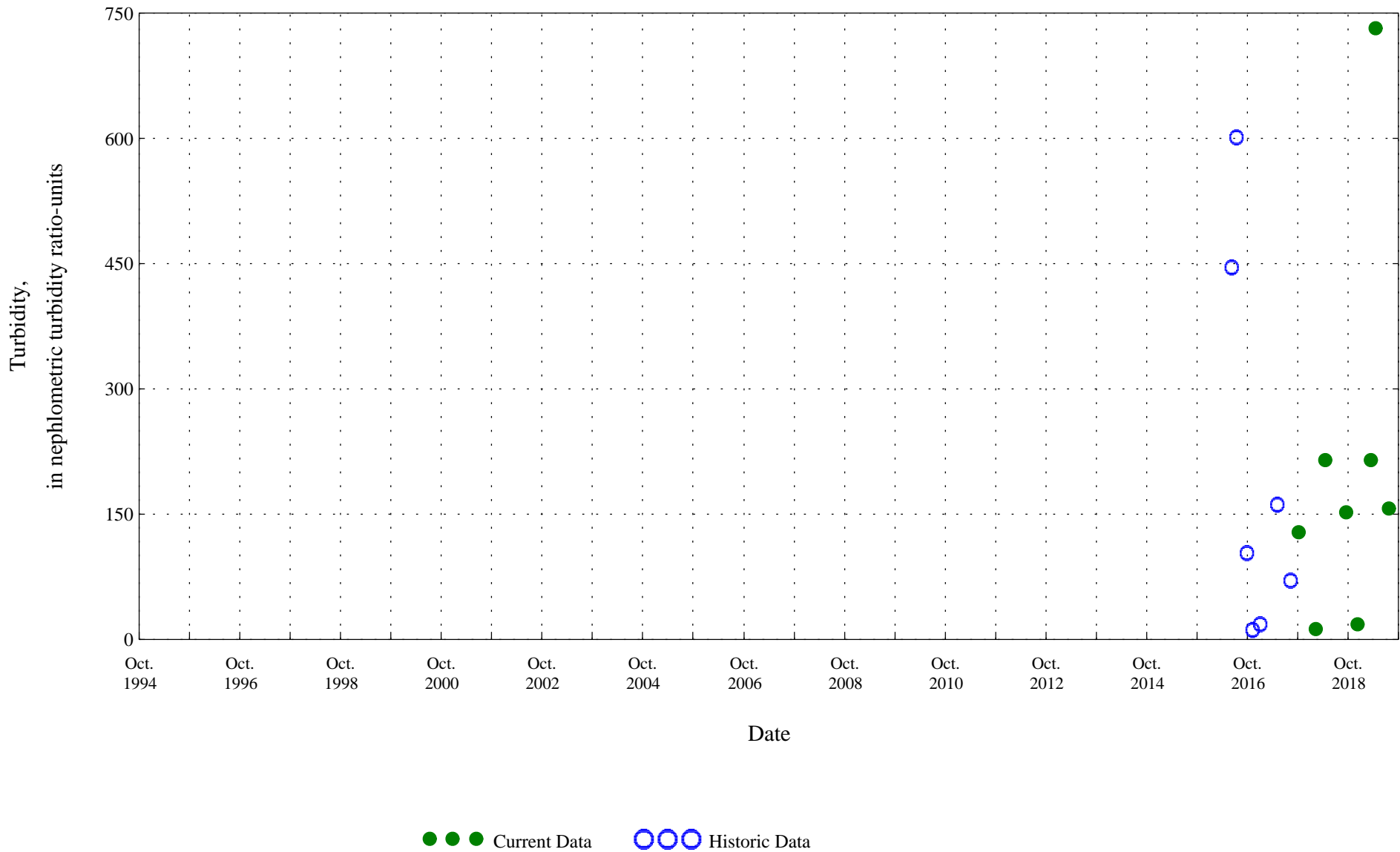
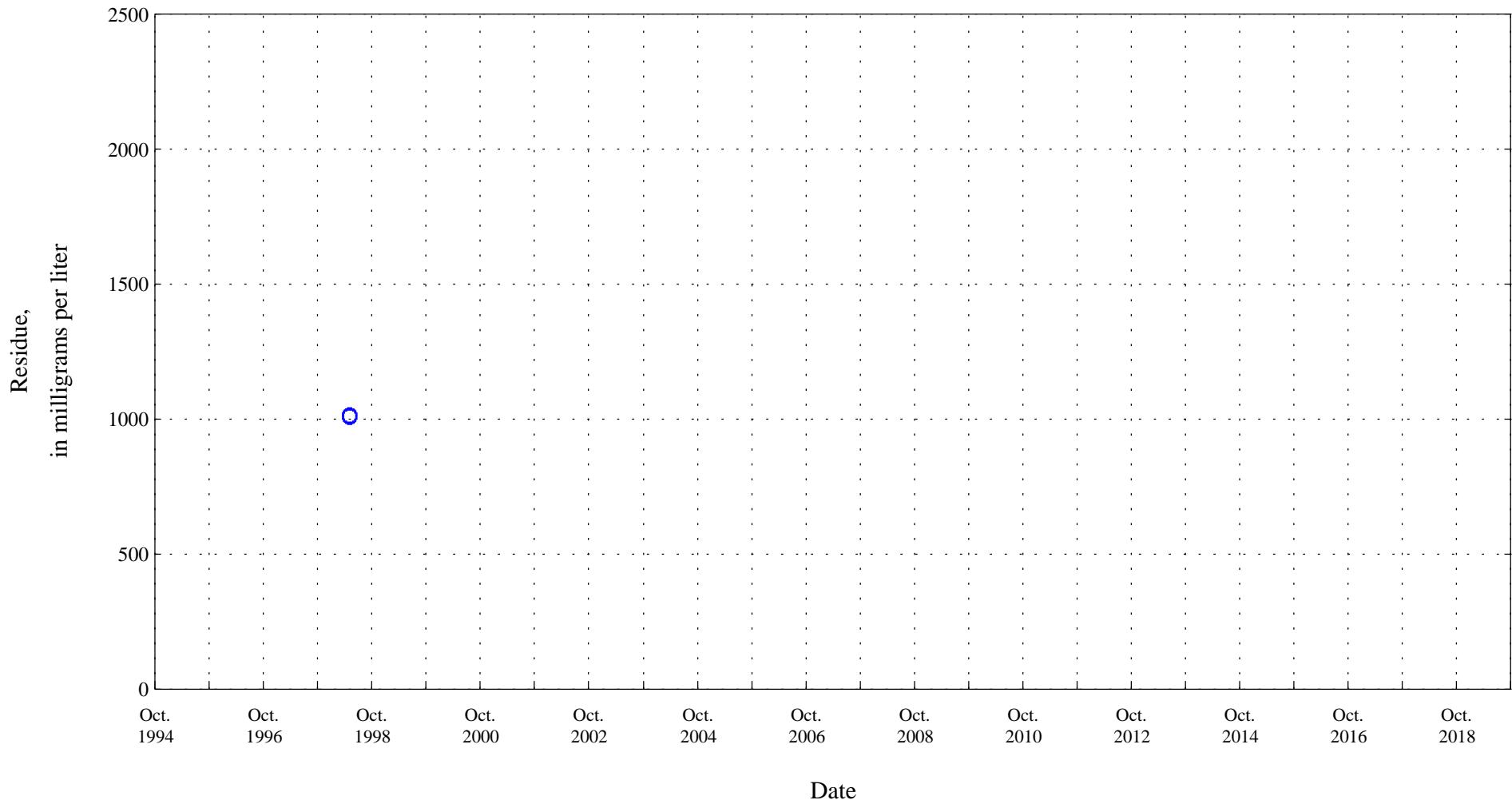


Figure 4. Distribution of selected water-quality constituents relative to time for

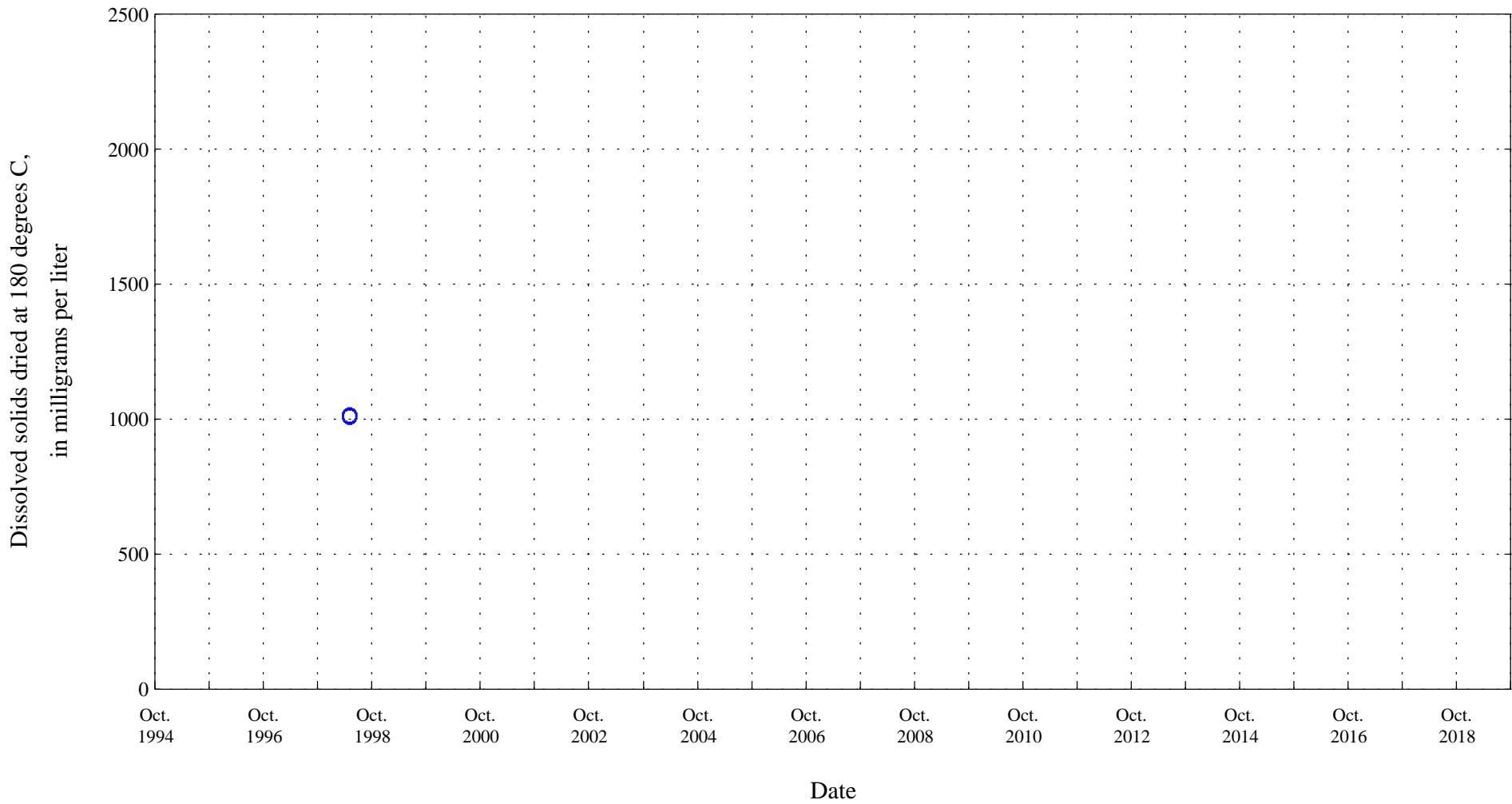
Sunflower Drain at Highway 92 near Read, CO, station 384551107591901.



○ ○ ○ Historic Data

Figure 4. Distribution of selected water-quality constituents relative to time for

Sunflower Drain at Highway 92 near Read, CO, station 384551107591901.



○ ○ ○ Historic Data

Figure 4. Distribution of selected water-quality constituents relative to time for Sunflower Drain at Highway 92 near Read, CO, station 384551107591901.

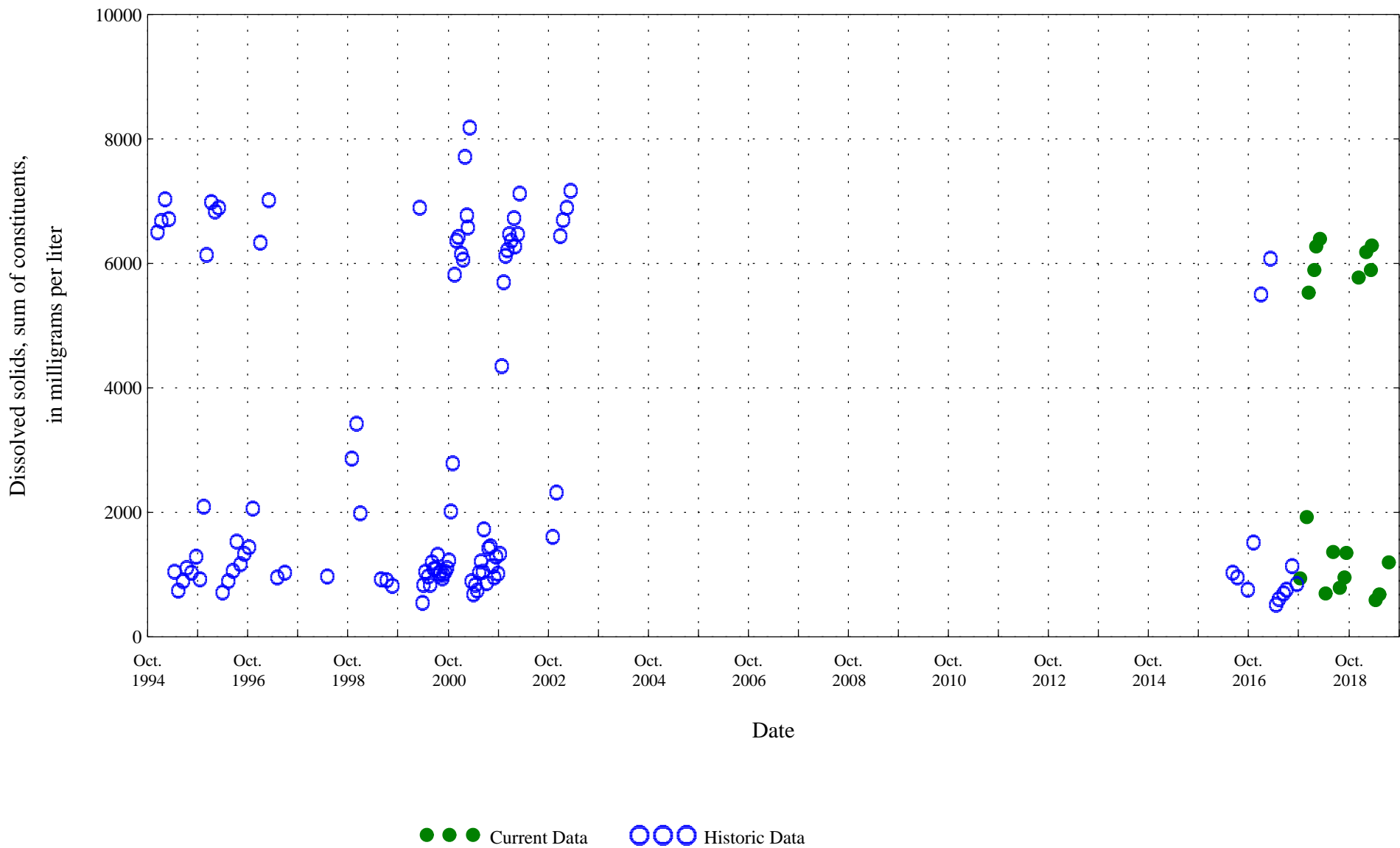


Figure 4. Distribution of selected water-quality constituents relative to time for Sunflower Drain at Highway 92 near Read, CO, station 384551107591901.

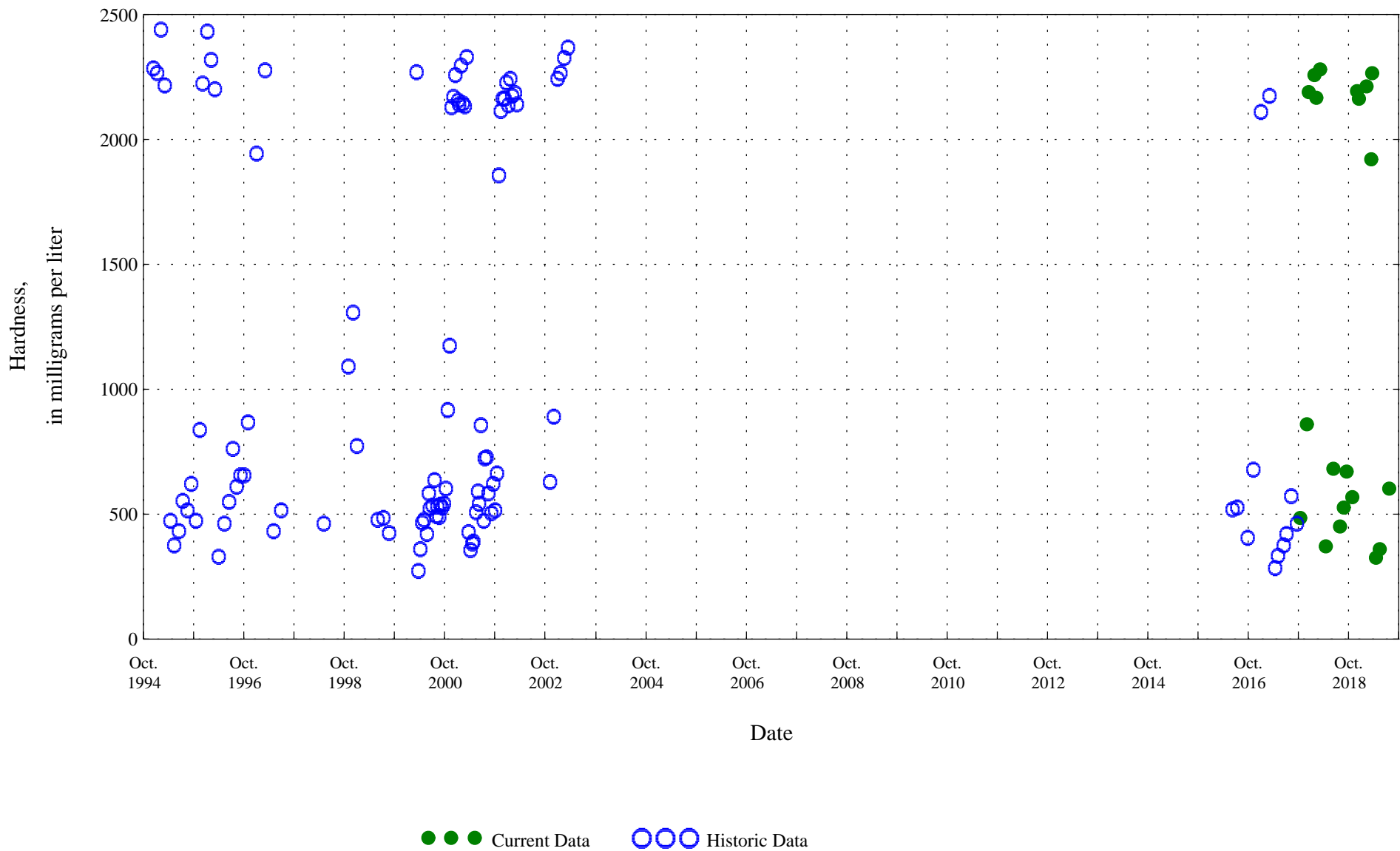


Figure 4. Distribution of selected water-quality constituents relative to time for Sunflower Drain at Highway 92 near Read, CO, station 384551107591901.

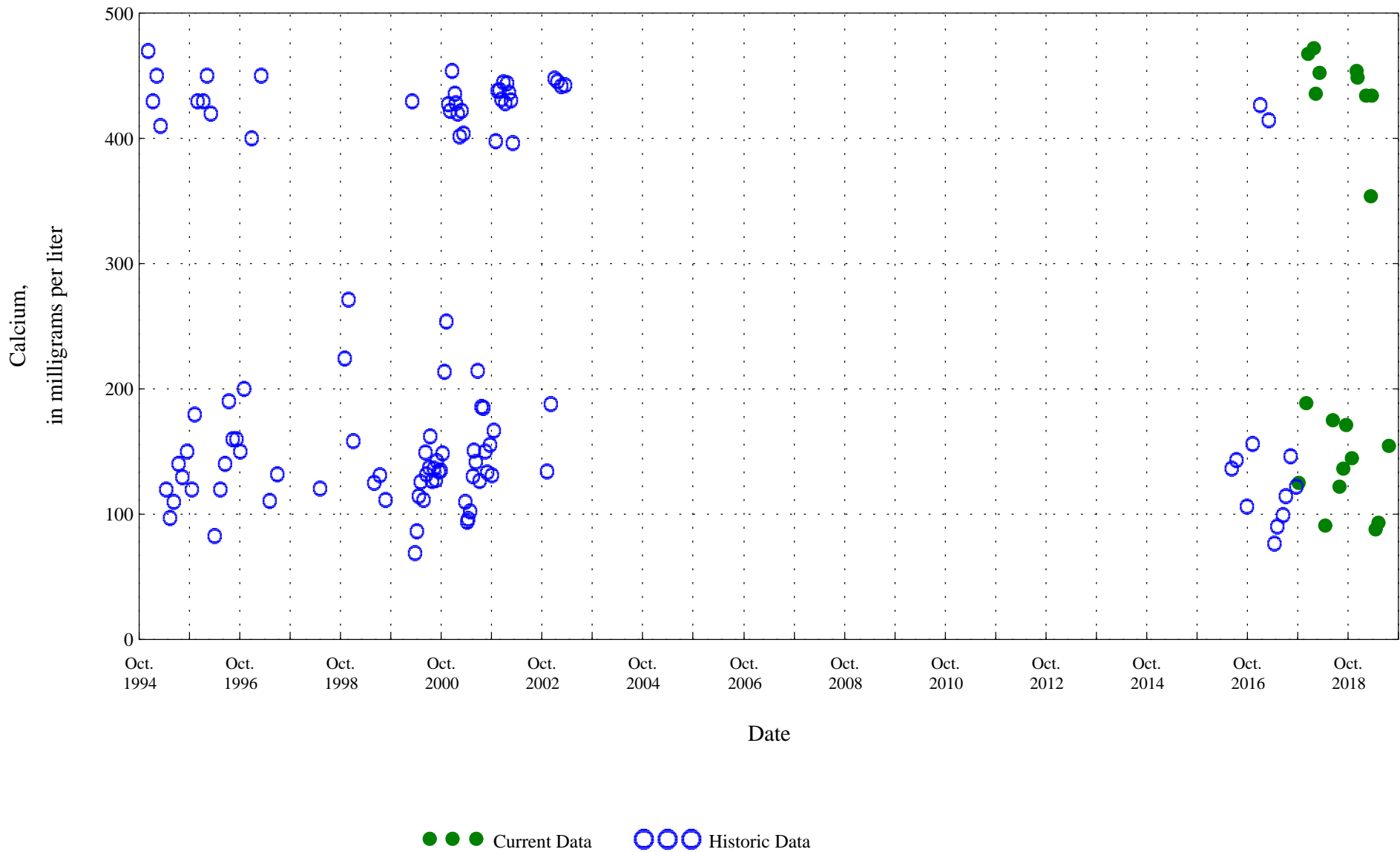


Figure 4. Distribution of selected water-quality constituents relative to time for Sunflower Drain at Highway 92 near Read, CO, station 384551107591901.

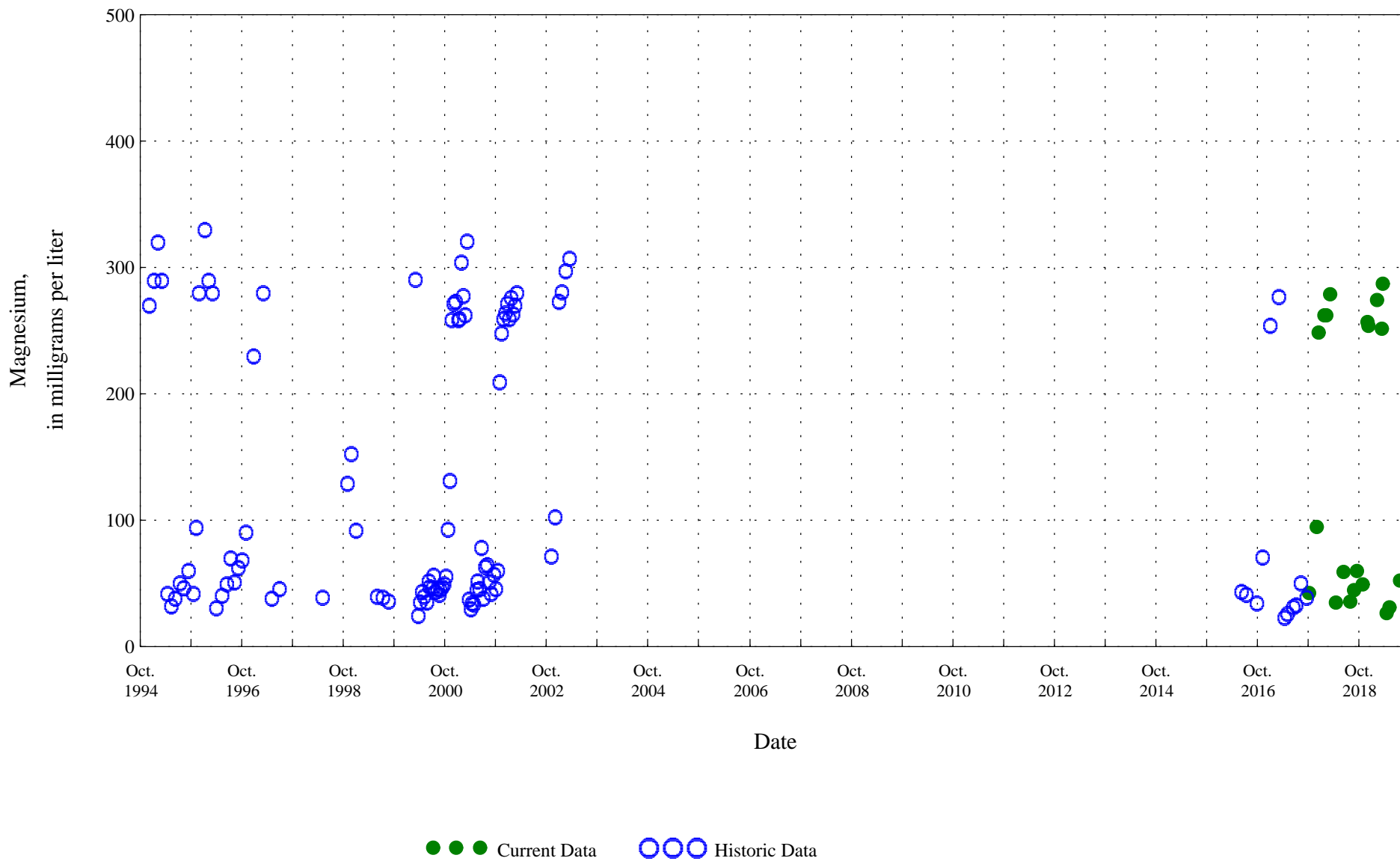


Figure 4. Distribution of selected water-quality constituents relative to time for Sunflower Drain at Highway 92 near Read, CO, station 384551107591901.

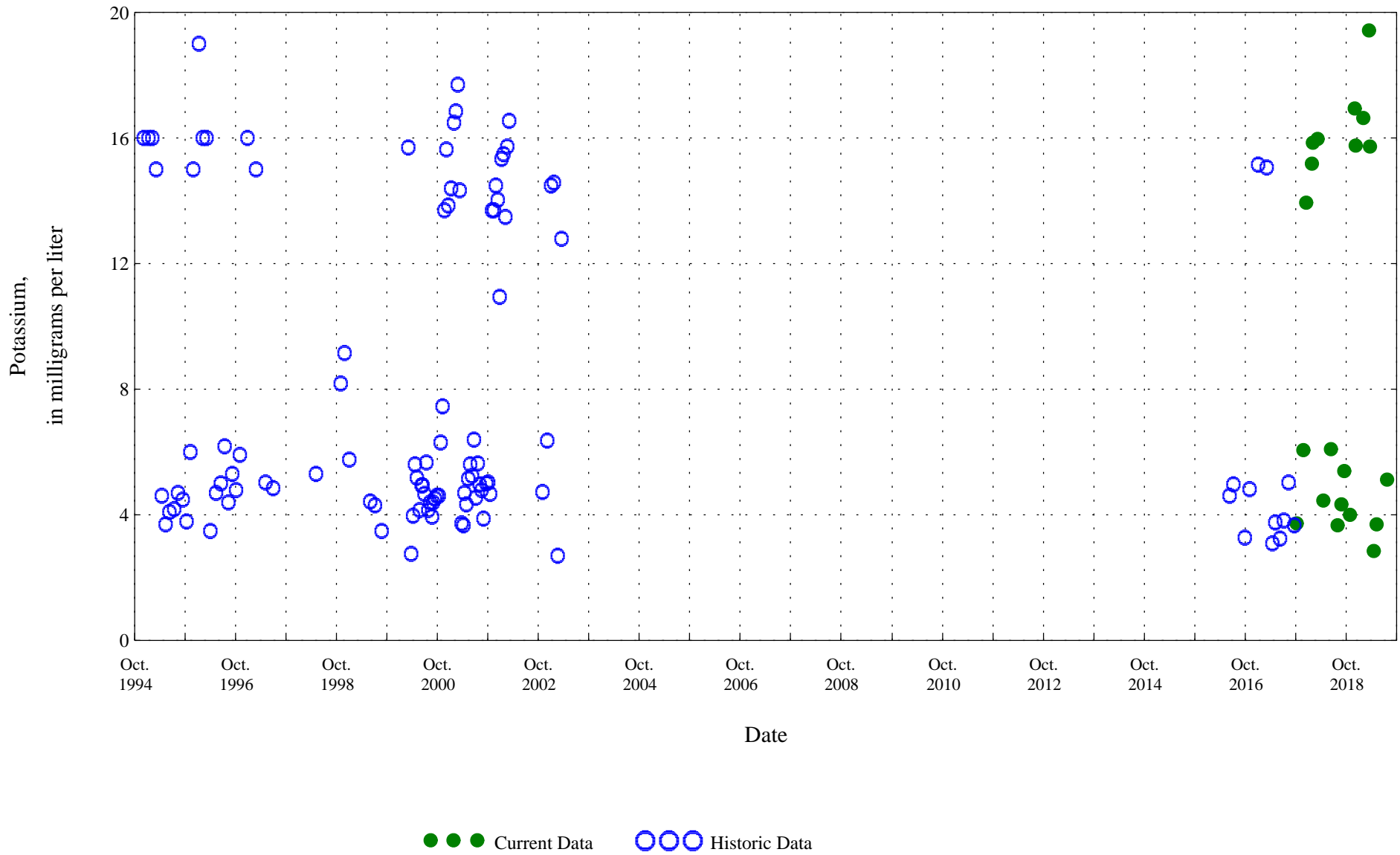


Figure 4. Distribution of selected water-quality constituents relative to time for Sunflower Drain at Highway 92 near Read, CO, station 384551107591901.

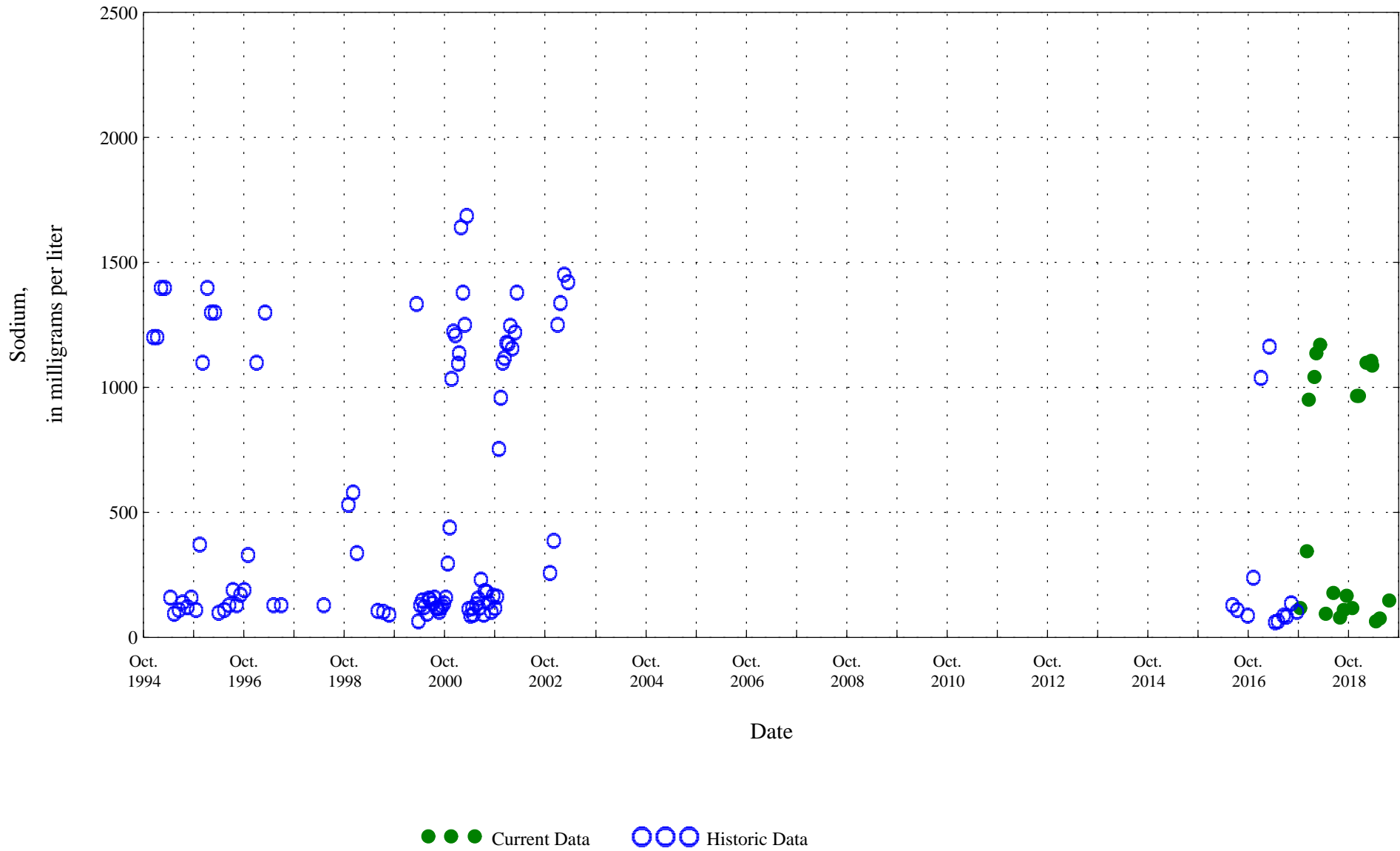
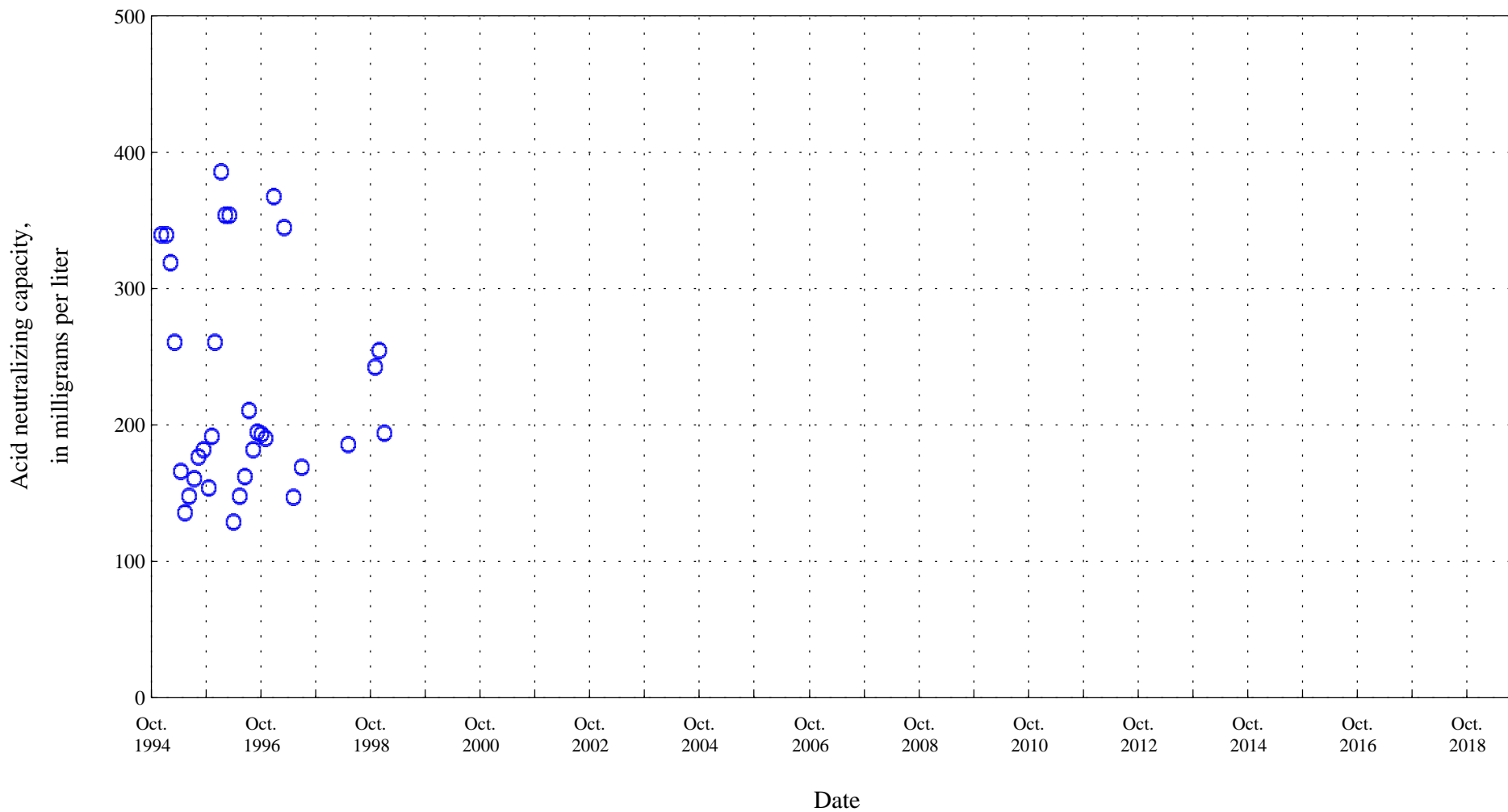


Figure 4. Distribution of selected water-quality constituents relative to time for Sunflower Drain at Highway 92 near Read, CO, station 384551107591901.



○ ○ ○ Historic Data

Figure 4. Distribution of selected water-quality constituents relative to time for Sunflower Drain at Highway 92 near Read, CO, station 384551107591901.

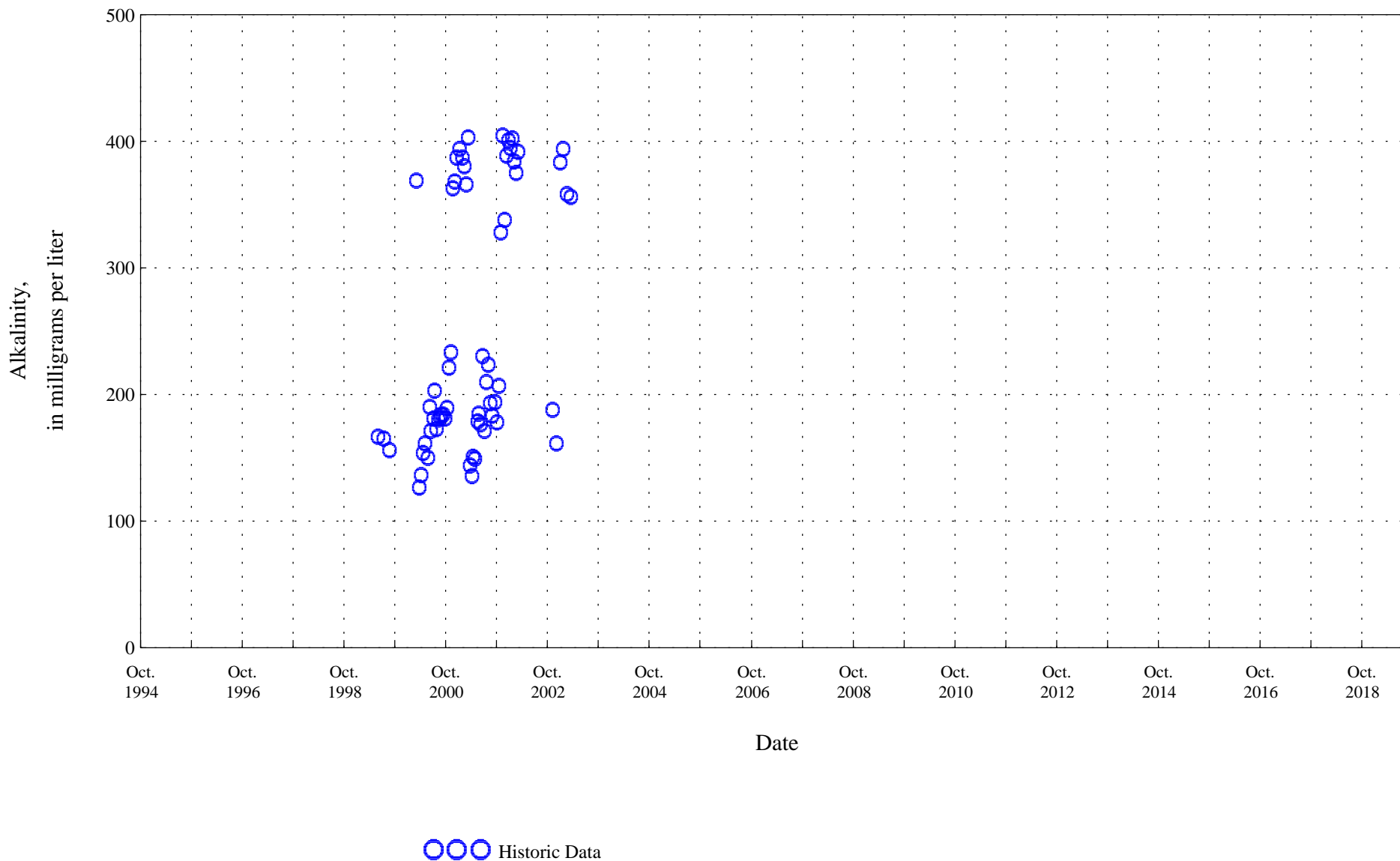


Figure 4. Distribution of selected water-quality constituents relative to time for Sunflower Drain at Highway 92 near Read, CO, station 384551107591901.

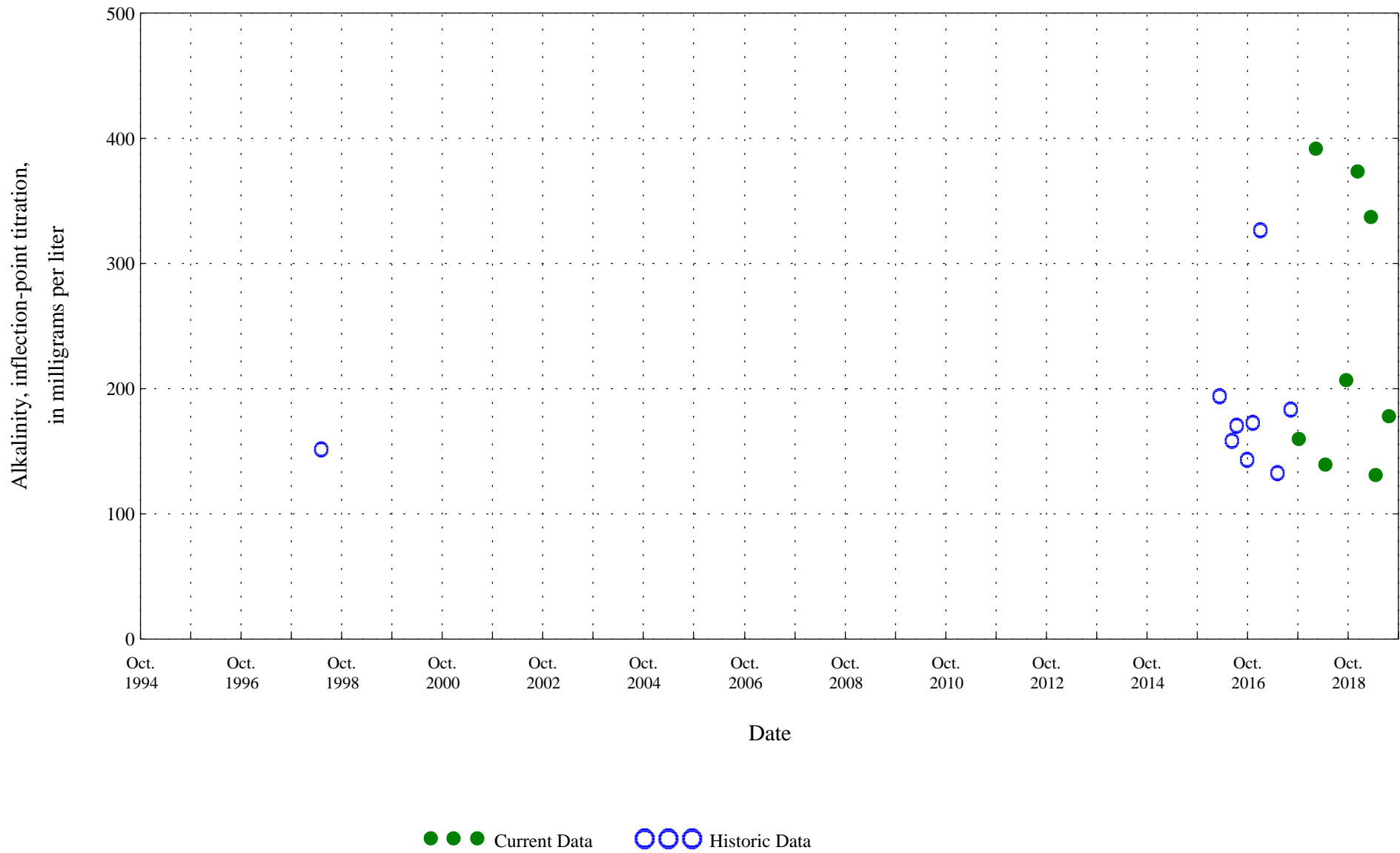


Figure 4. Distribution of selected water-quality constituents relative to time for Sunflower Drain at Highway 92 near Read, CO, station 384551107591901.

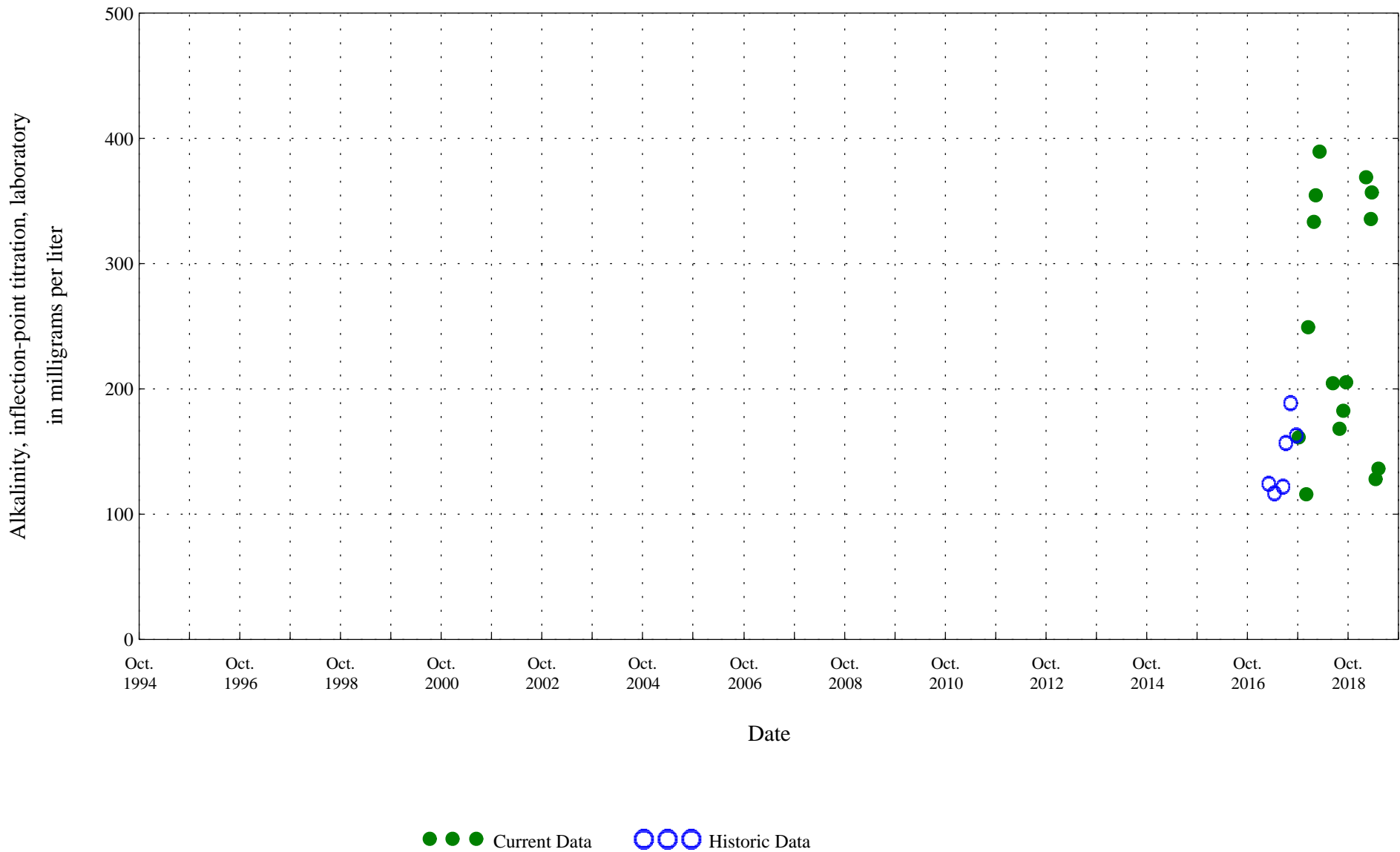


Figure 4. Distribution of selected water-quality constituents relative to time for Sunflower Drain at Highway 92 near Read, CO, station 384551107591901.

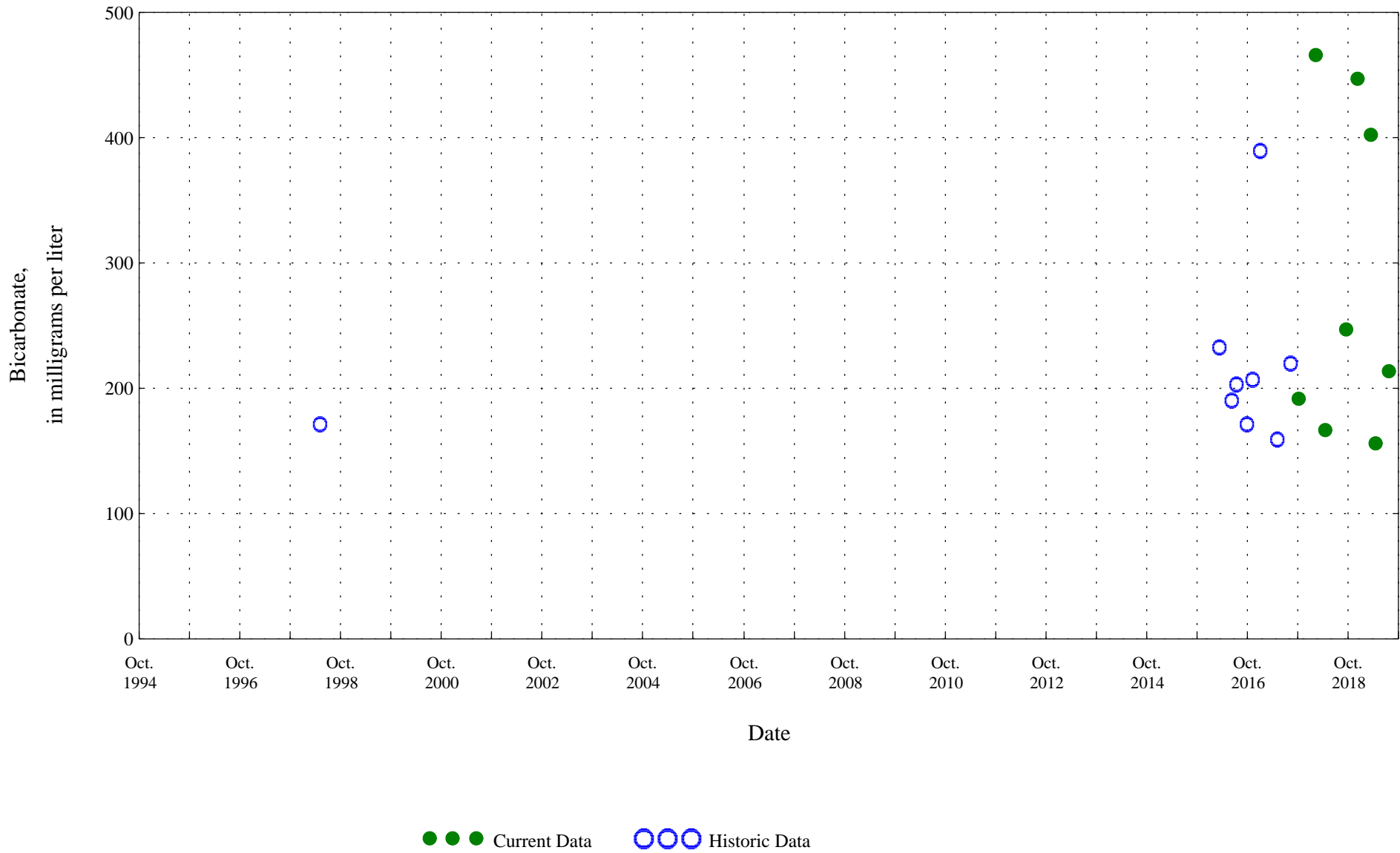
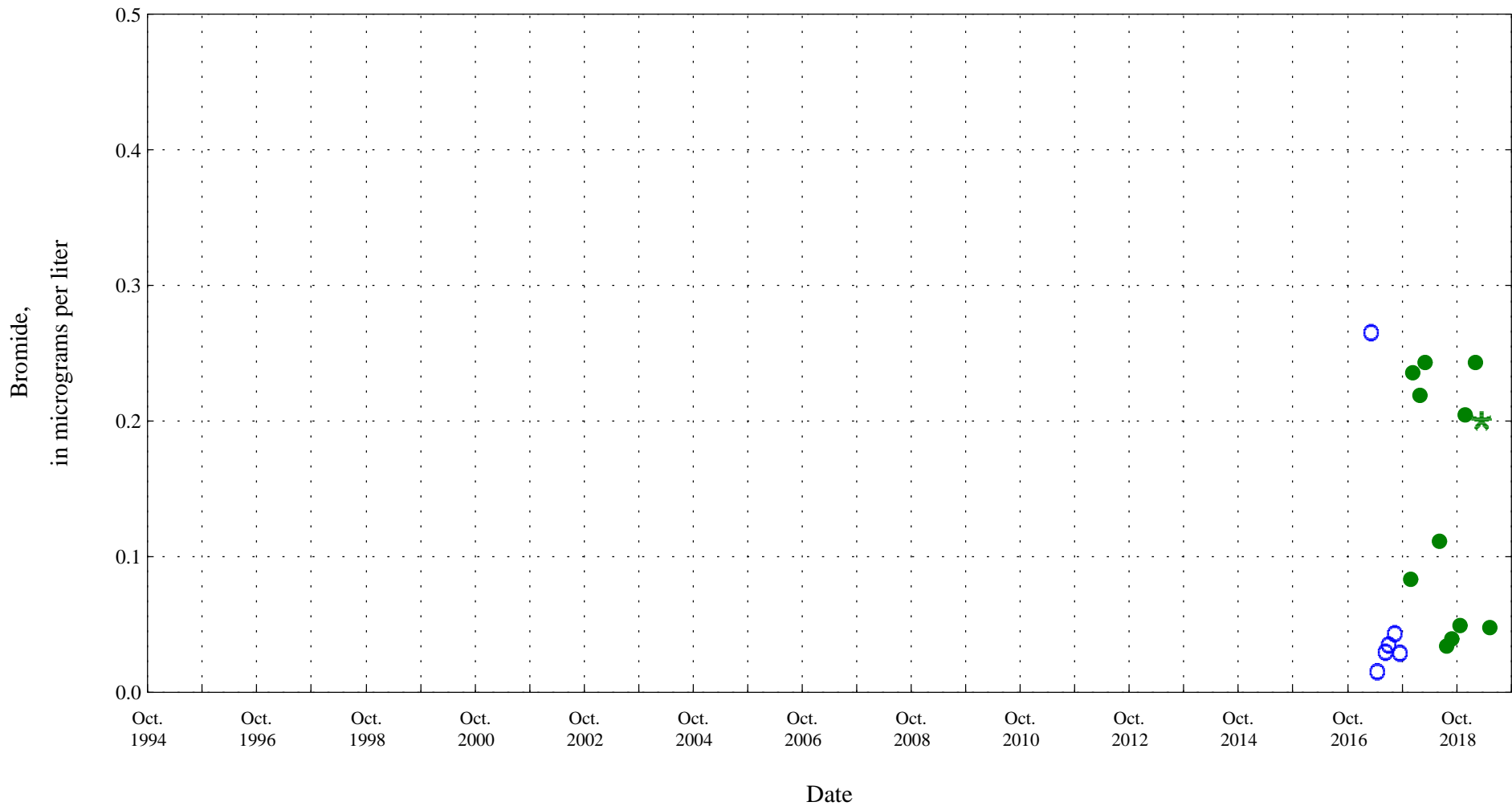


Figure 4. Distribution of selected water-quality constituents relative to time for

Sunflower Drain at Highway 92 near Read, CO, station 384551107591901.



* * * Current Censored Data ● ● ● Current Data
○ ○ ○ Historic Data

Figure 4. Distribution of selected water-quality constituents relative to time for Sunflower Drain at Highway 92 near Read, CO, station 384551107591901.

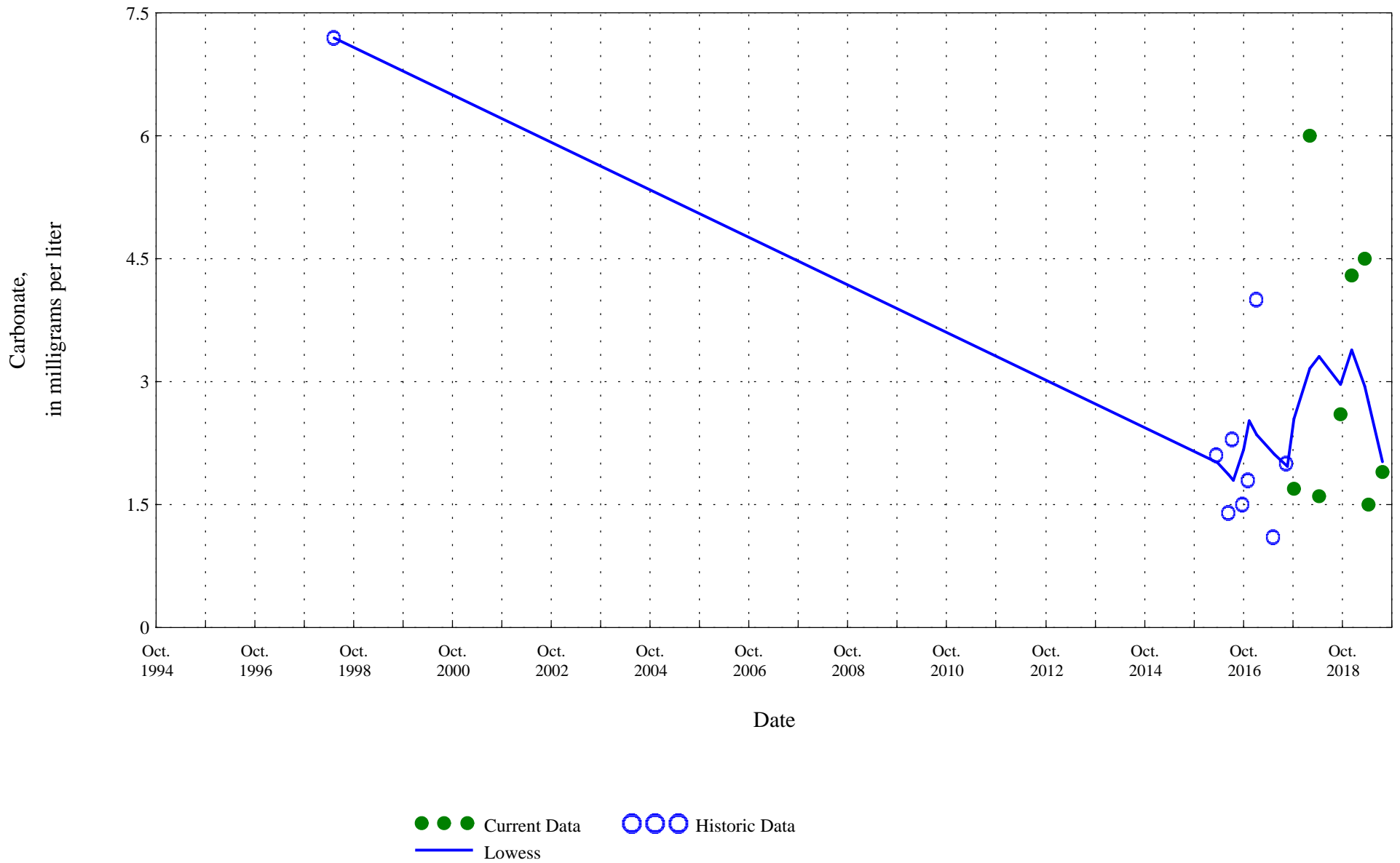
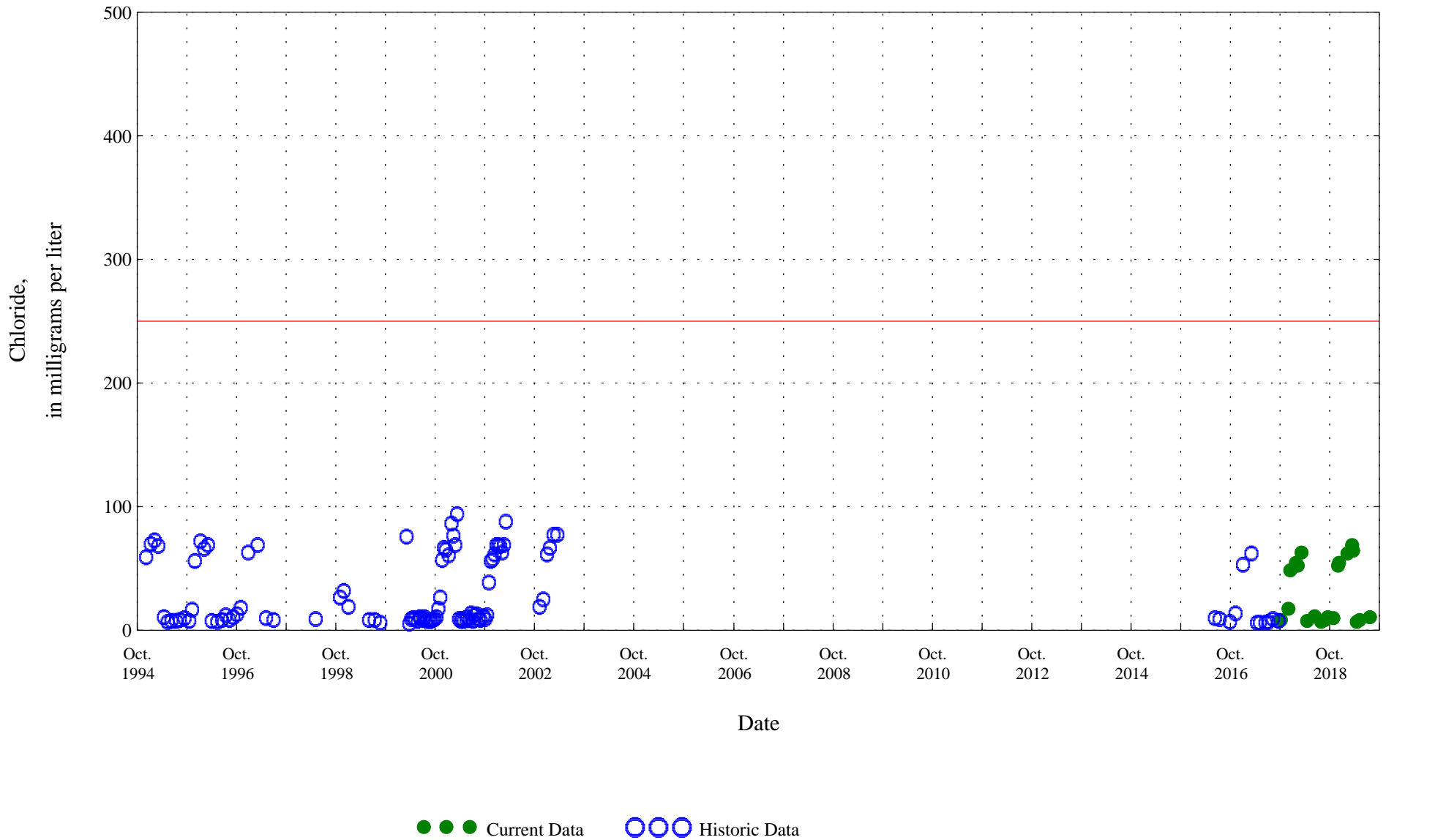
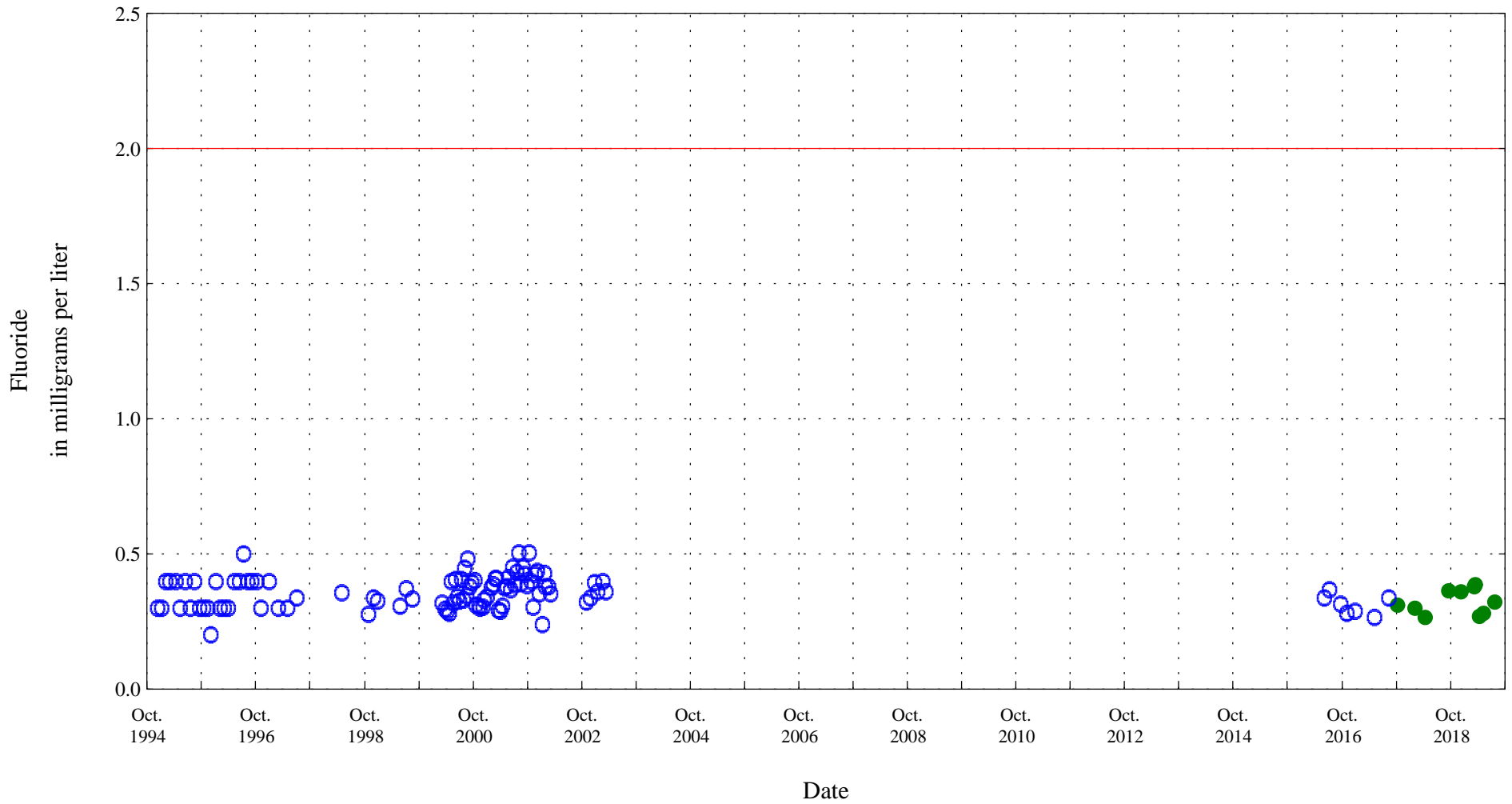


Figure 4. Distribution of selected water-quality constituents relative to time for Sunflower Drain at Highway 92 near Read, CO, station 384551107591901.



Human Health Based Water Supply Chronic Standard 250

Figure 4. Distribution of selected water-quality constituents relative to time for Sunflower Drain at Highway 92 near Read, CO, station 384551107591901.



● ● ● Current Data ○ ○ ○ Historic Data

Human Health Based Water Supply Chronic Standard 2.0

Figure 4. Distribution of selected water-quality constituents relative to time for Sunflower Drain at Highway 92 near Read, CO, station 384551107591901.

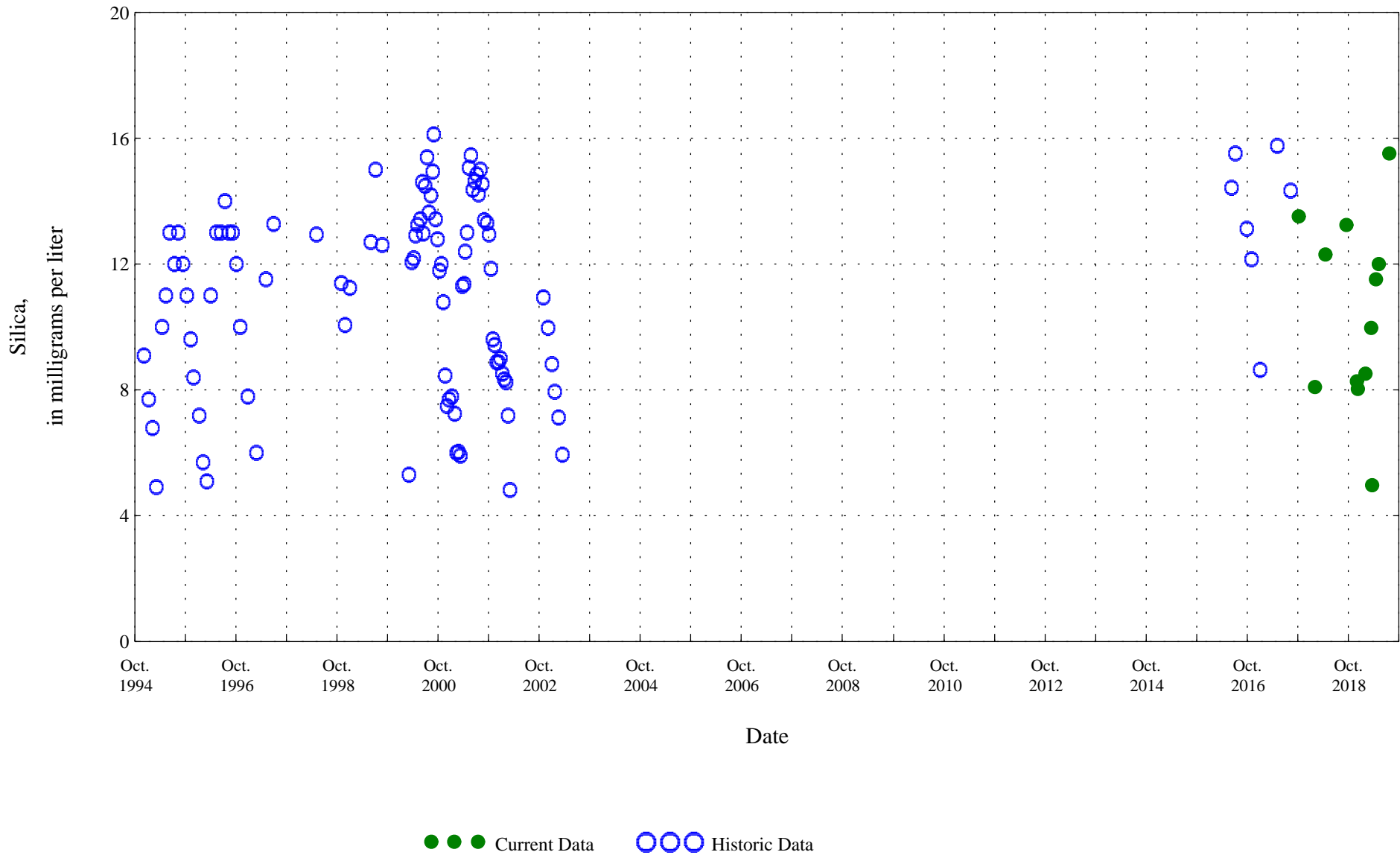
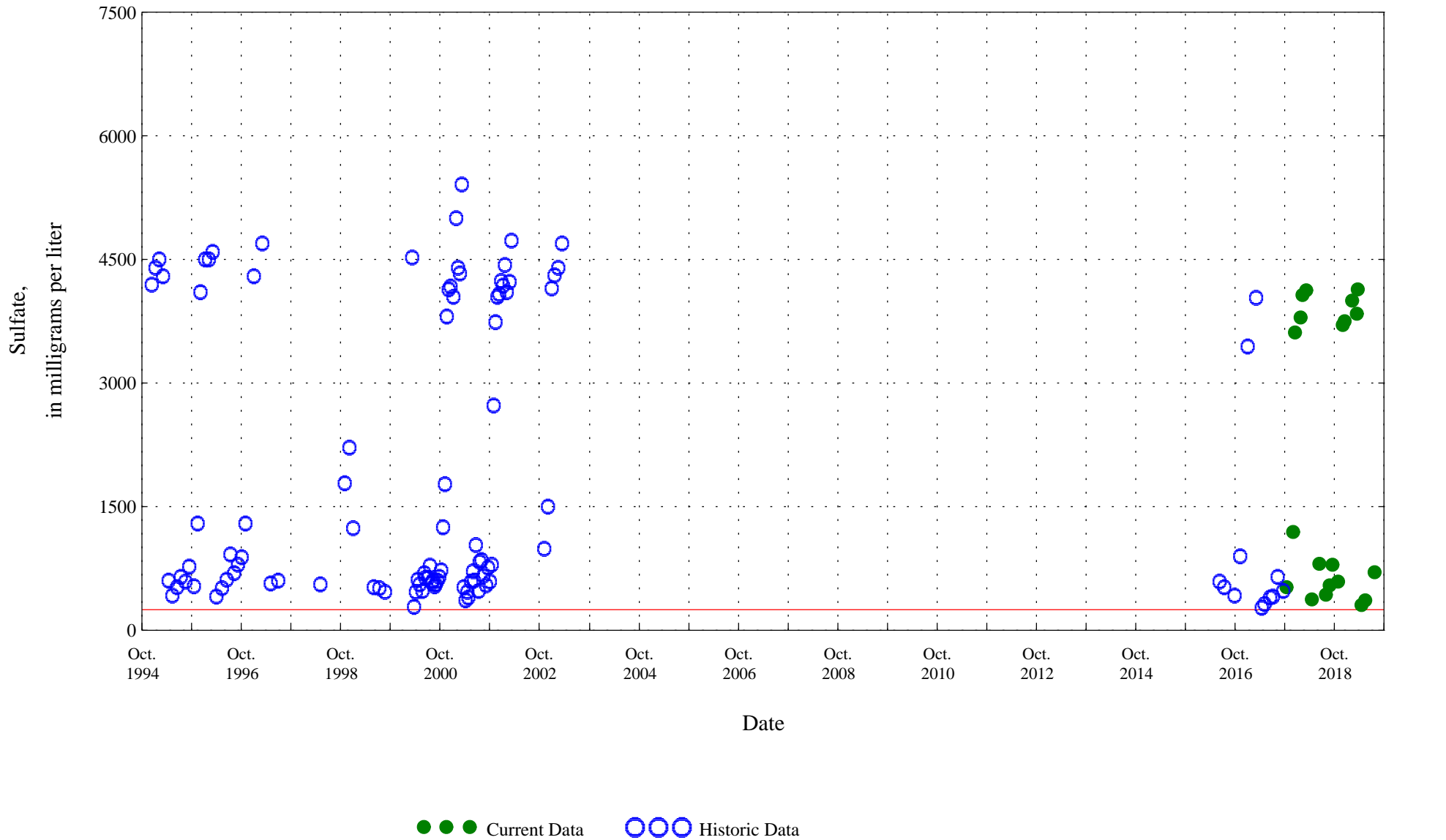


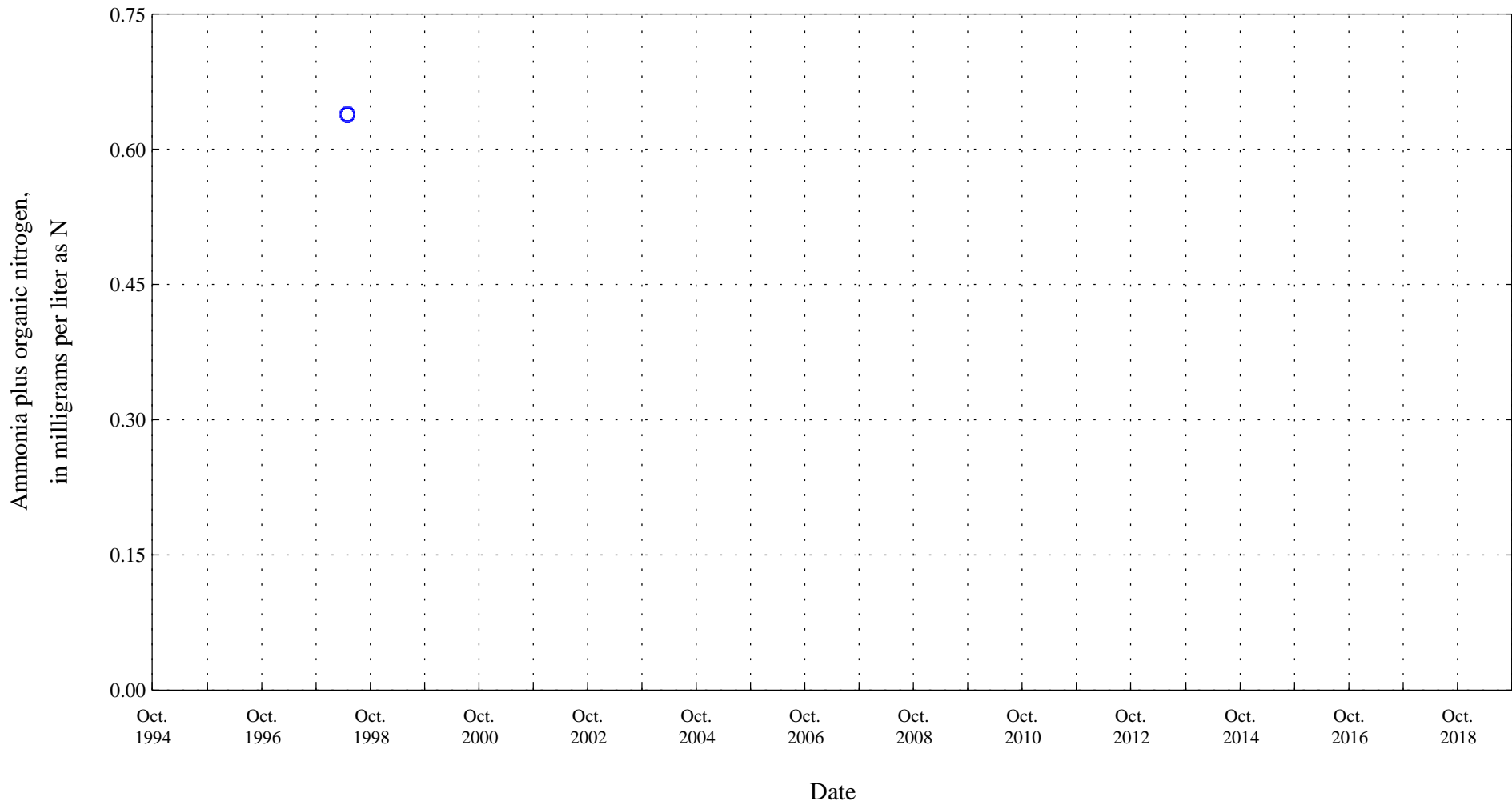
Figure 4. Distribution of selected water-quality constituents relative to time for Sunflower Drain at Highway 92 near Read, CO, station 384551107591901.



Human Health Based Water Supply Chronic Standard 250

Figure 4. Distribution of selected water-quality constituents relative to time for

Sunflower Drain at Highway 92 near Read, CO, station 384551107591901.



○ ○ ○ Historic Data

Figure 4. Distribution of selected water-quality constituents relative to time for Sunflower Drain at Highway 92 near Read, CO, station 384551107591901.

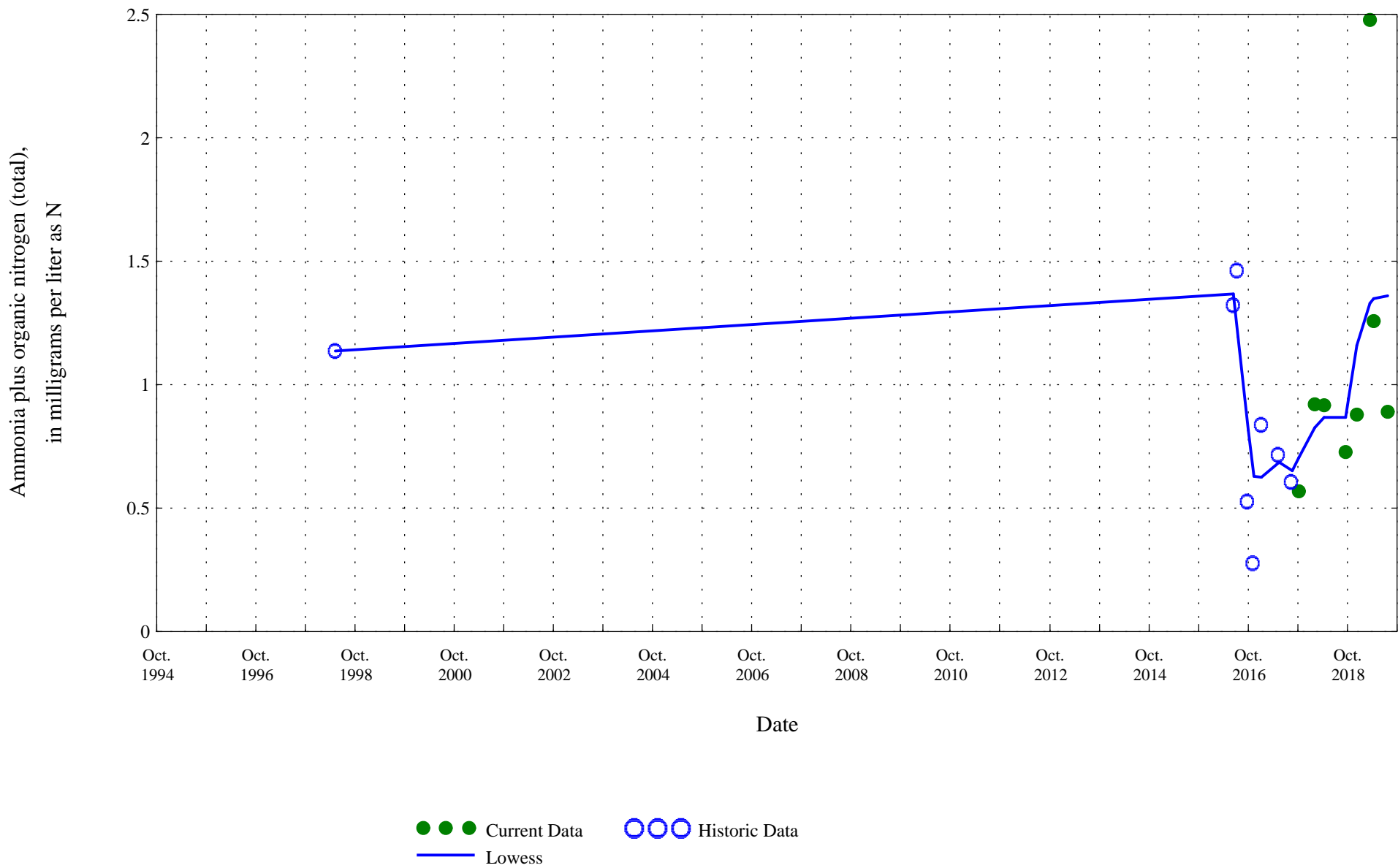
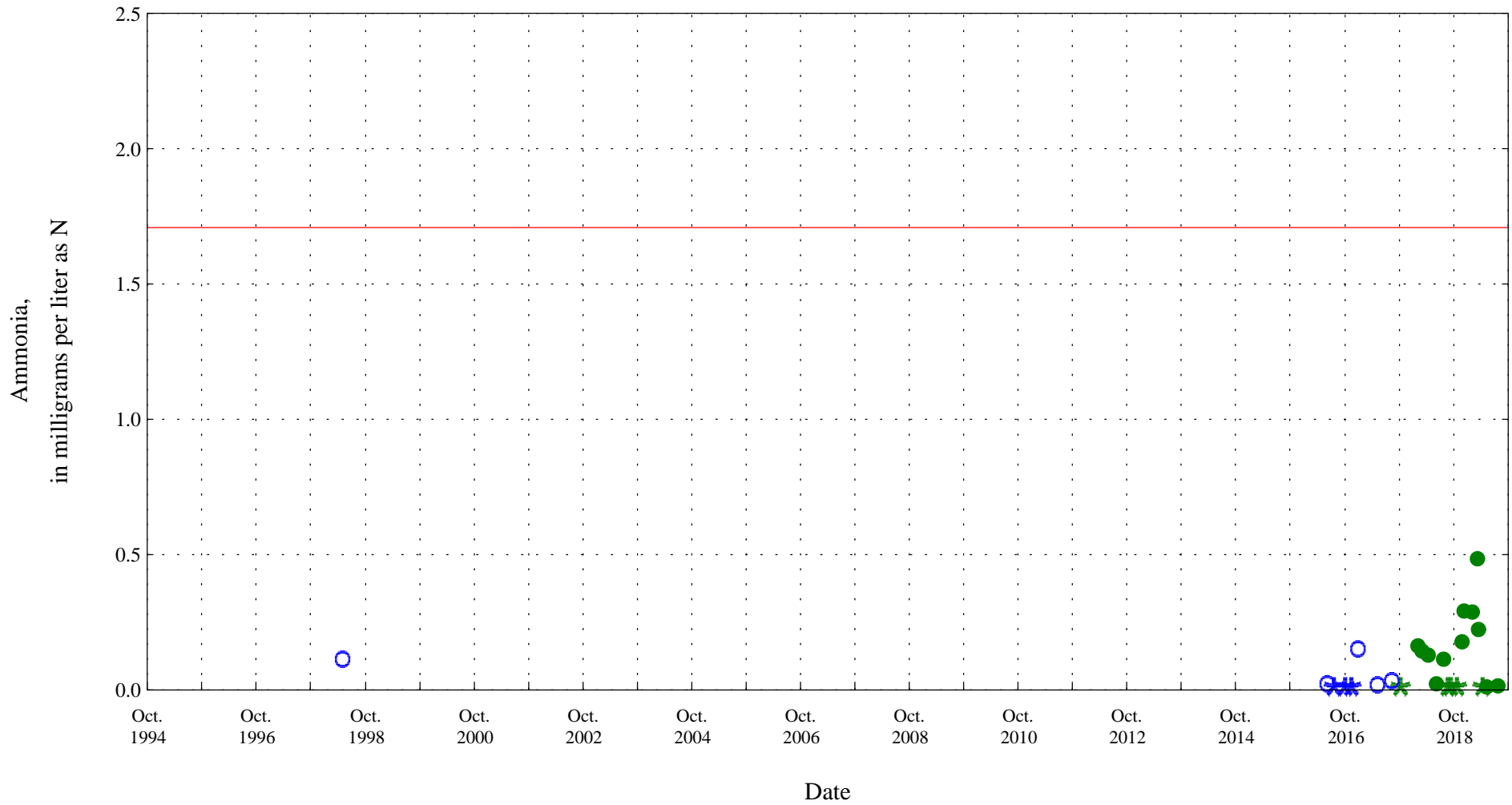


Figure 4. Distribution of selected water-quality constituents relative to time for Sunflower Drain at Highway 92 near Read, CO, station 384551107591901.



* * * Current Censored Data ● ● ● Current Data
* * * Historic Censored Data ○ ○ ○ Historic Data

Aquatic Life Acute Standard 4.2
 Aquatic Life Chronic Standard 1.7

Figure 4. Distribution of selected water-quality constituents relative to time for Sunflower Drain at Highway 92 near Read, CO, station 384551107591901.

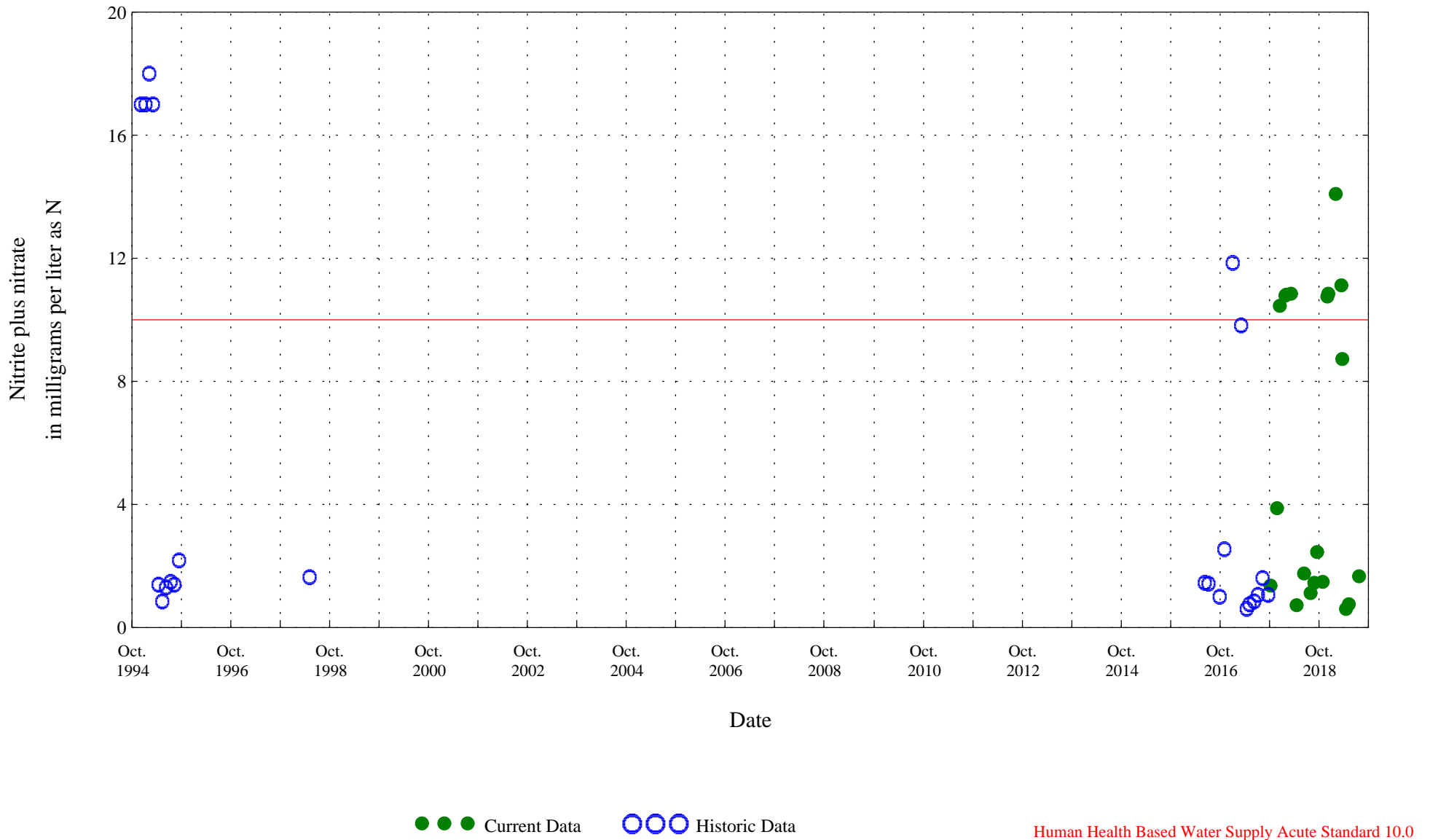


Figure 4. Distribution of selected water-quality constituents relative to time for Sunflower Drain at Highway 92 near Read, CO, station 384551107591901.

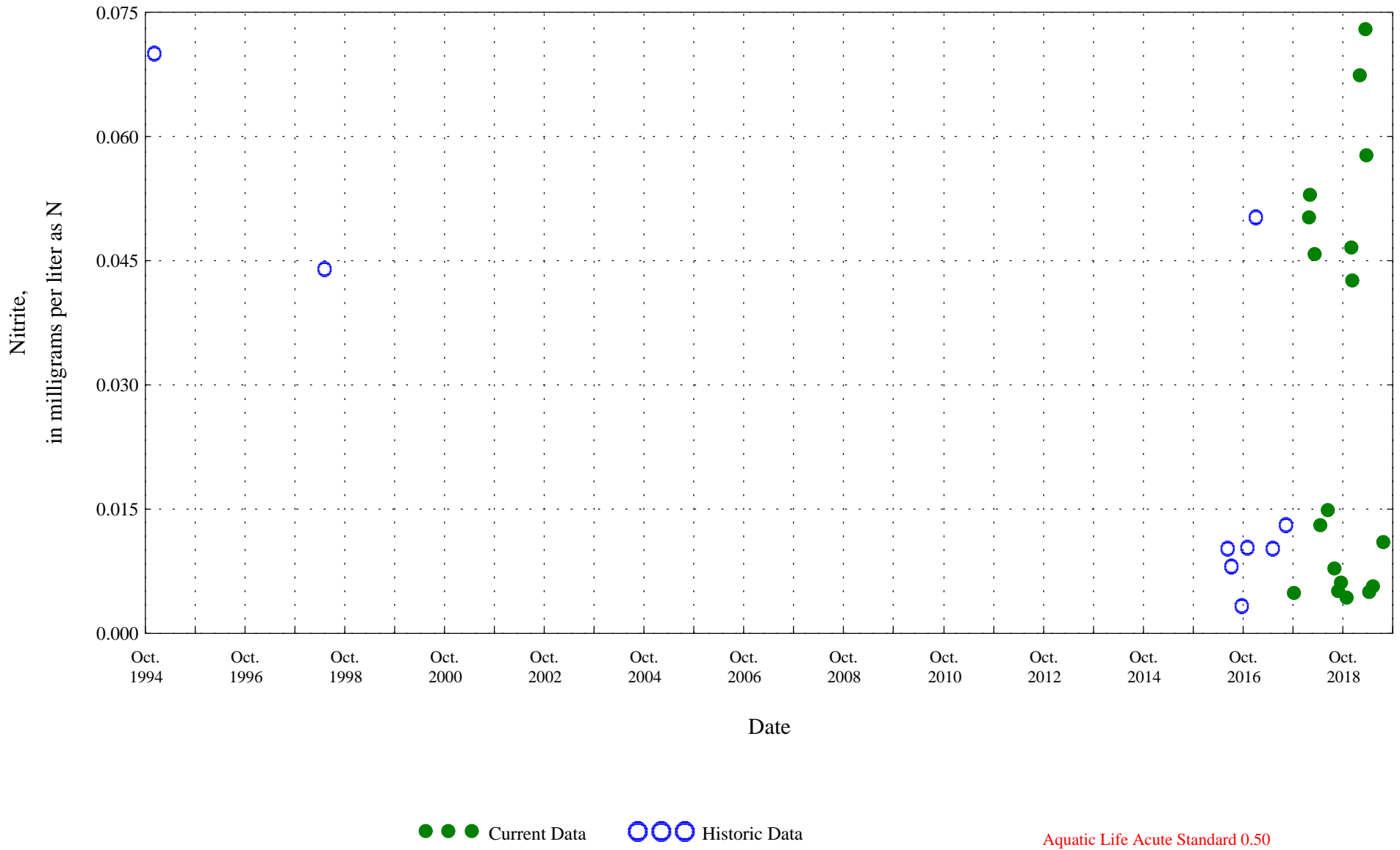


Figure 4. Distribution of selected water-quality constituents relative to time for Sunflower Drain at Highway 92 near Read, CO, station 384551107591901.

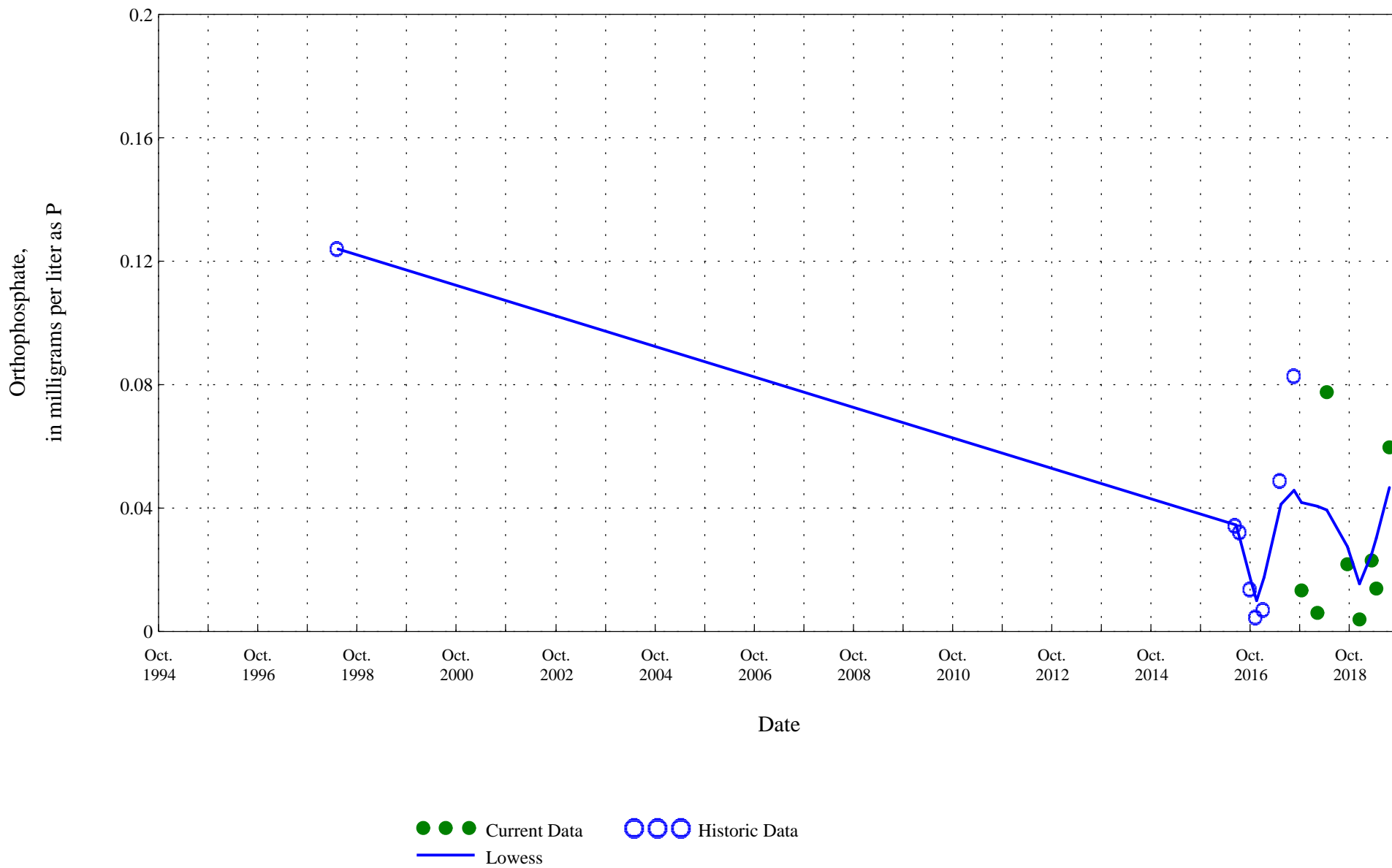
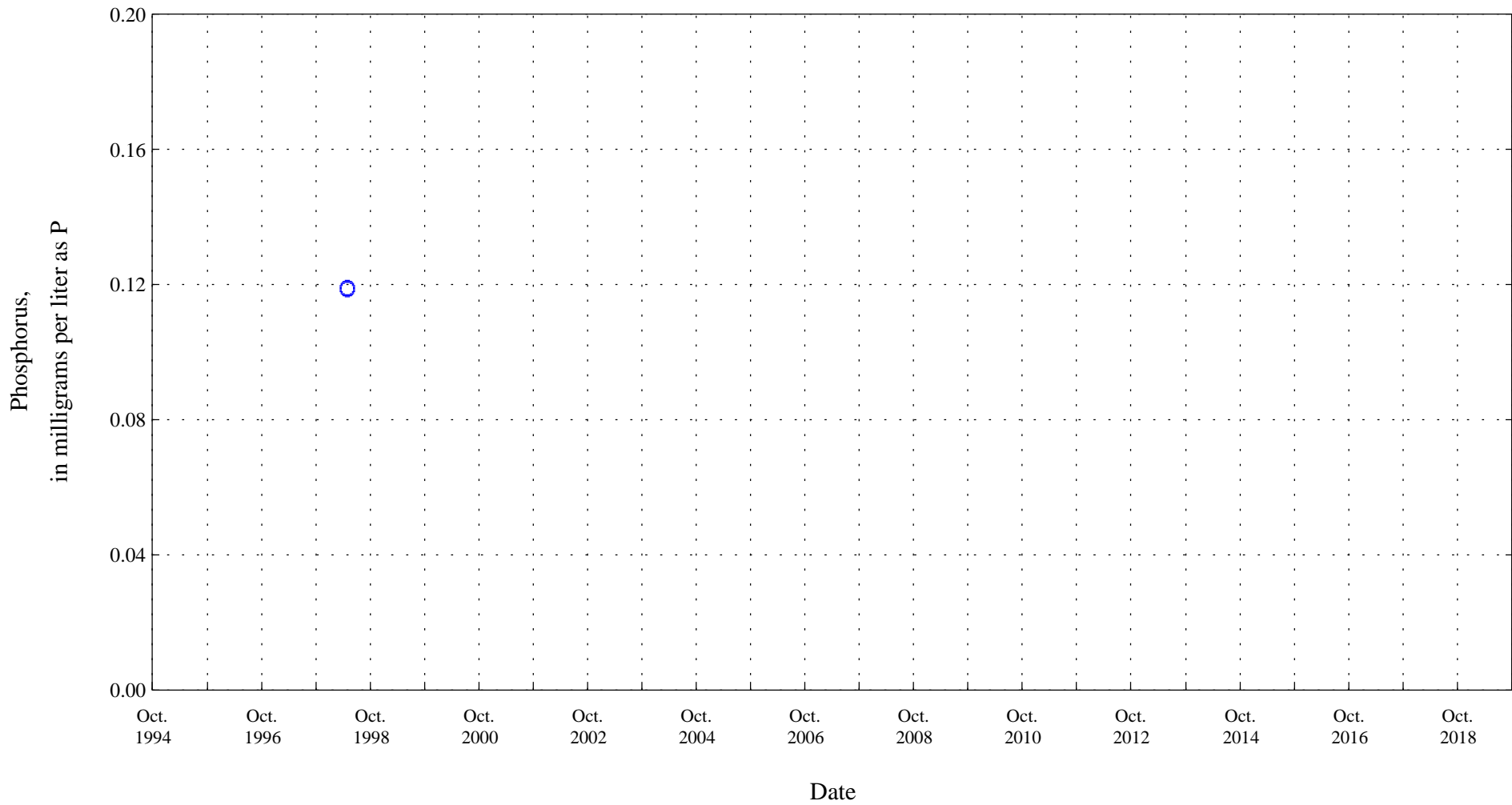


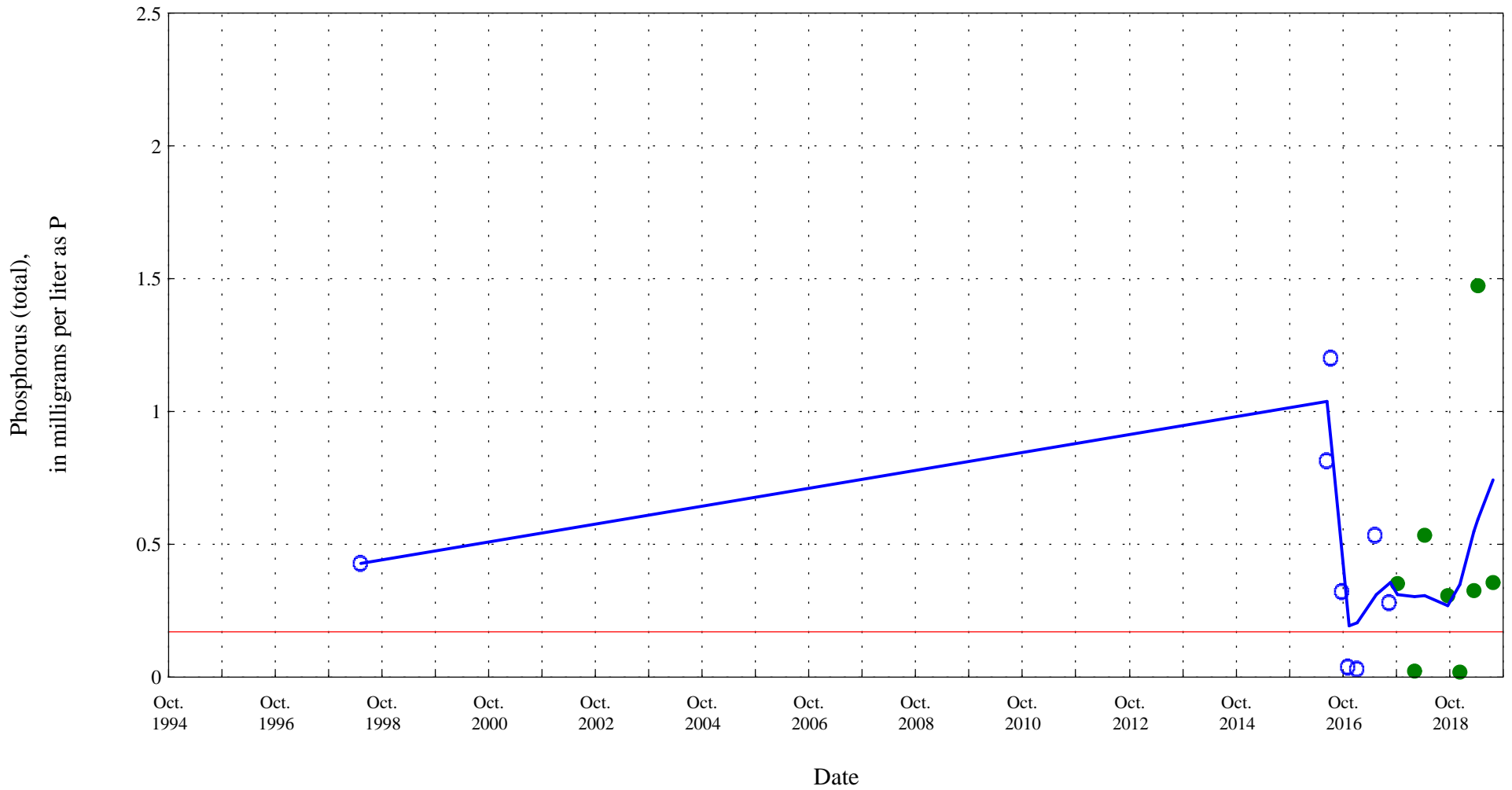
Figure 4. Distribution of selected water-quality constituents relative to time for

Sunflower Drain at Highway 92 near Read, CO, station 384551107591901.



○ ○ ○ Historic Data

Figure 4. Distribution of selected water-quality constituents relative to time for Sunflower Drain at Highway 92 near Read, CO, station 384551107591901.

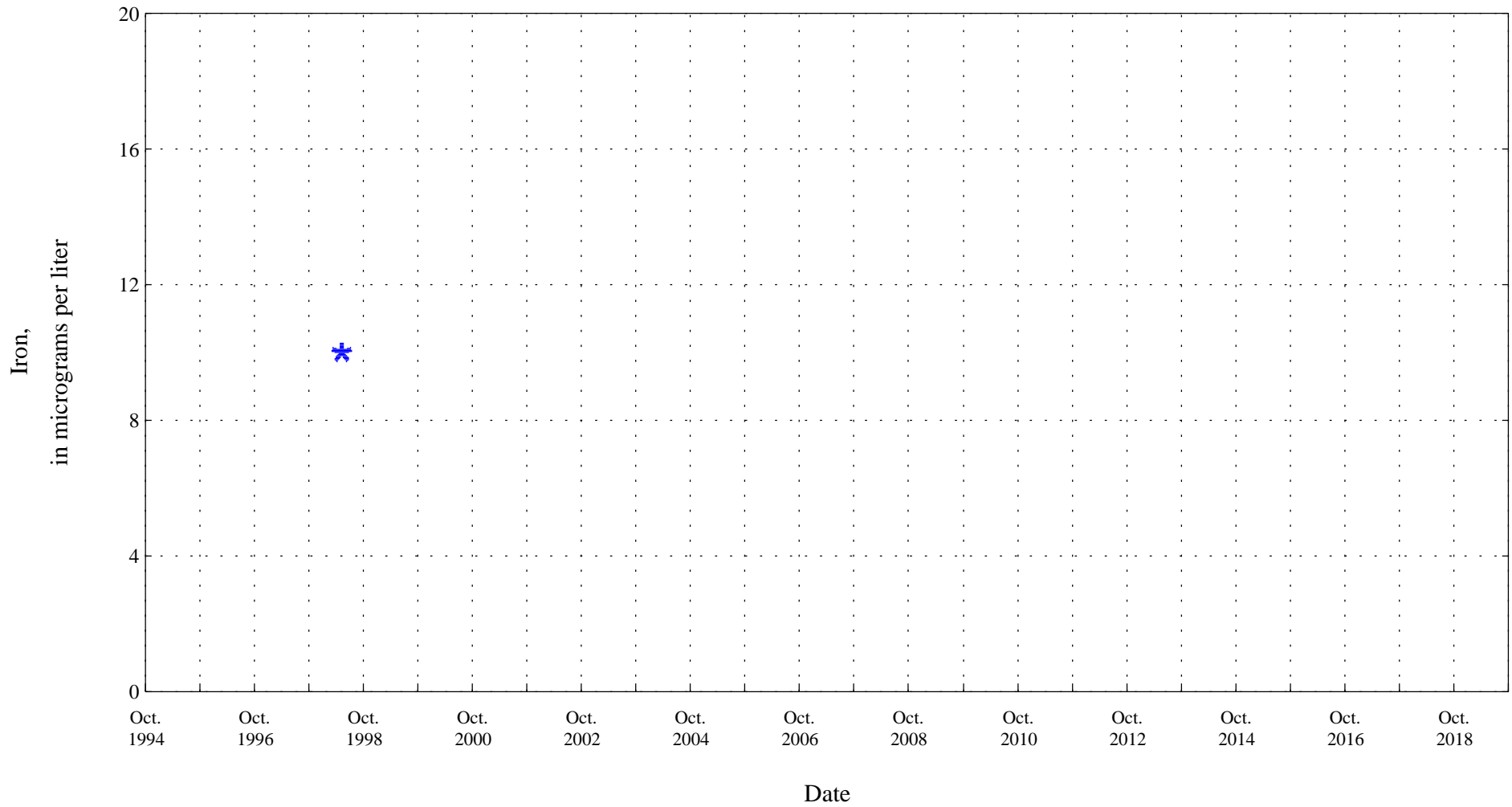


●●● Current Data ○○○ Historic Data
— Lowess

Aquatic Life Chronic Standard 0.17

Figure 4. Distribution of selected water-quality constituents relative to time for

Sunflower Drain at Highway 92 near Read, CO, station 384551107591901.

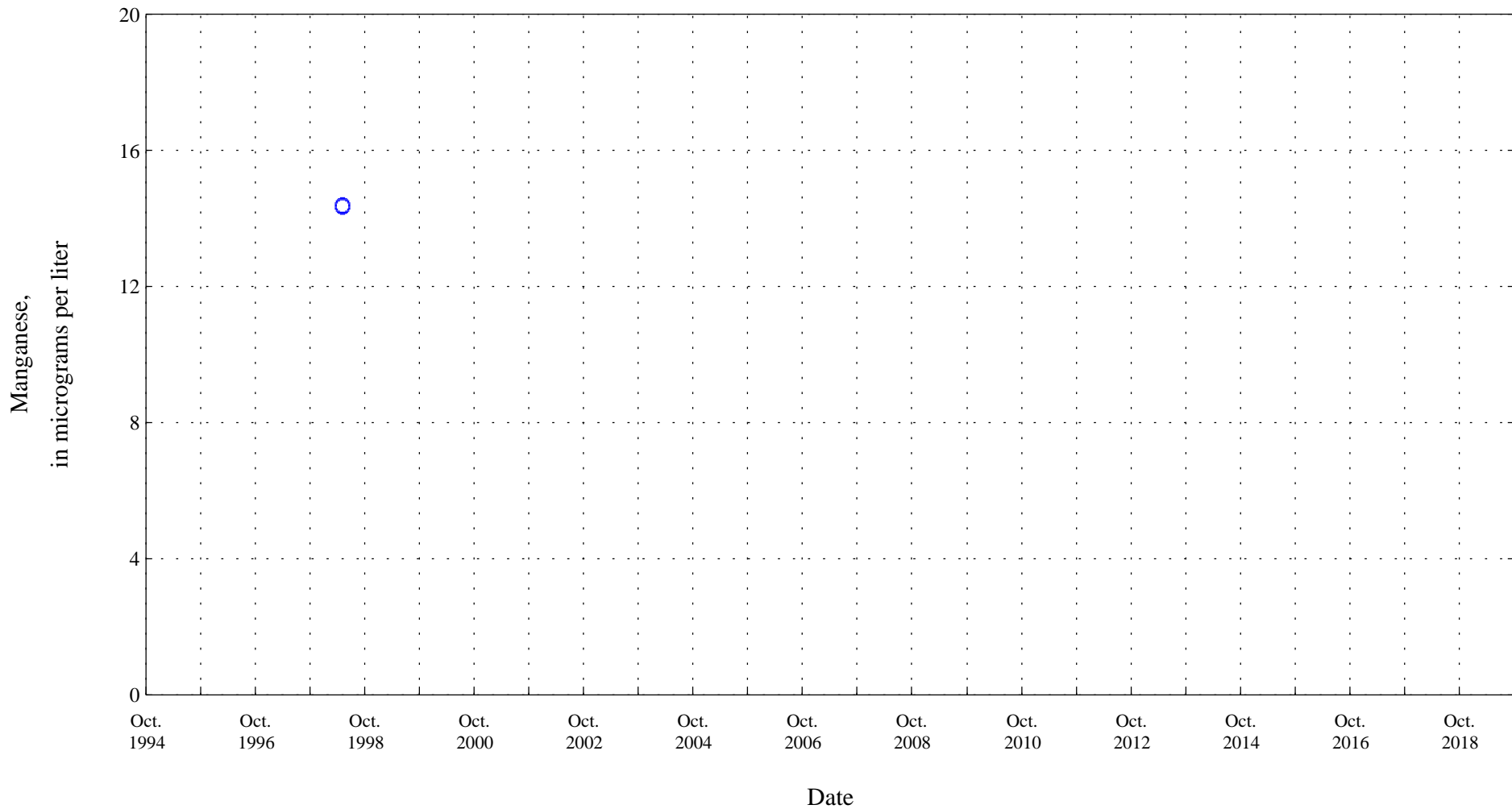


* * * Historic Censored Data

Human Health Based Water Supply Chronic Standard 300

Figure 4. Distribution of selected water-quality constituents relative to time for

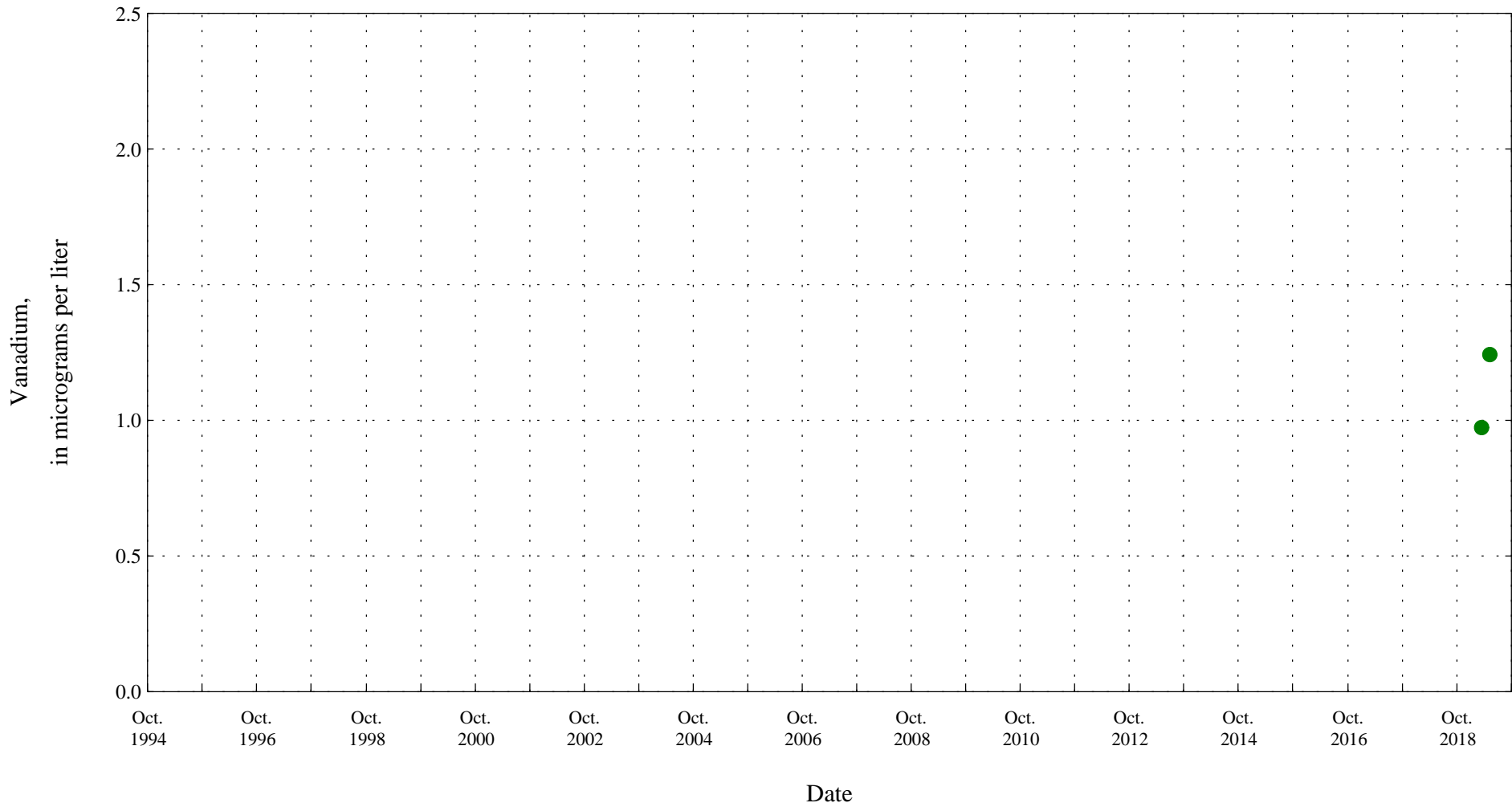
Sunflower Drain at Highway 92 near Read, CO, station 384551107591901.



○ ○ ○ Historic Data

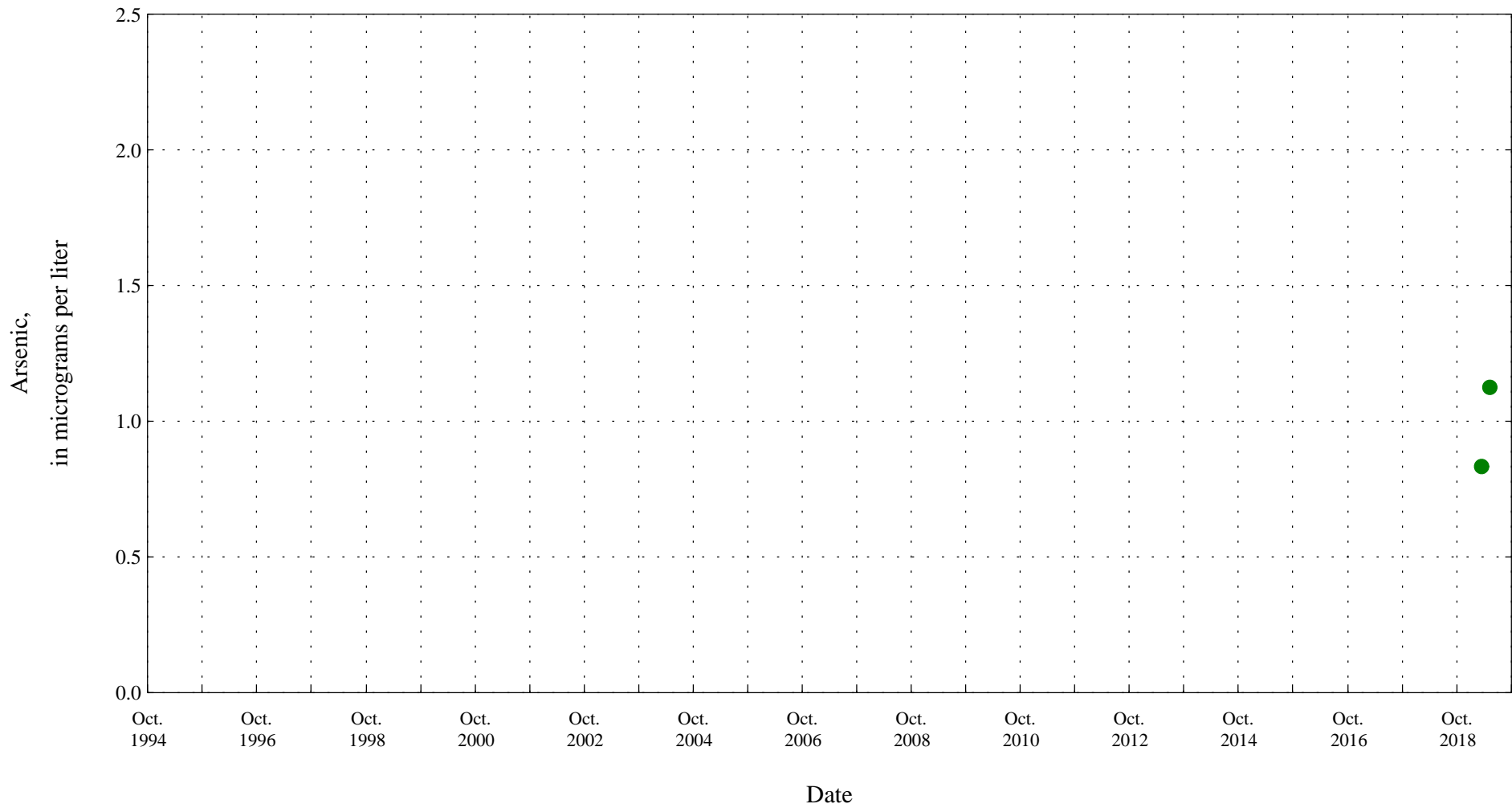
Aquatic Life Acute Standard 4,738
Aquatic Life Chronic Standard 2,618

Figure 4. Distribution of selected water-quality constituents relative to time for Sunflower Drain at Highway 92 near Read, CO, station 384551107591901.



● ● ● Current Data

Figure 4. Distribution of selected water-quality constituents relative to time for Sunflower Drain at Highway 92 near Read, CO, station 384551107591901.

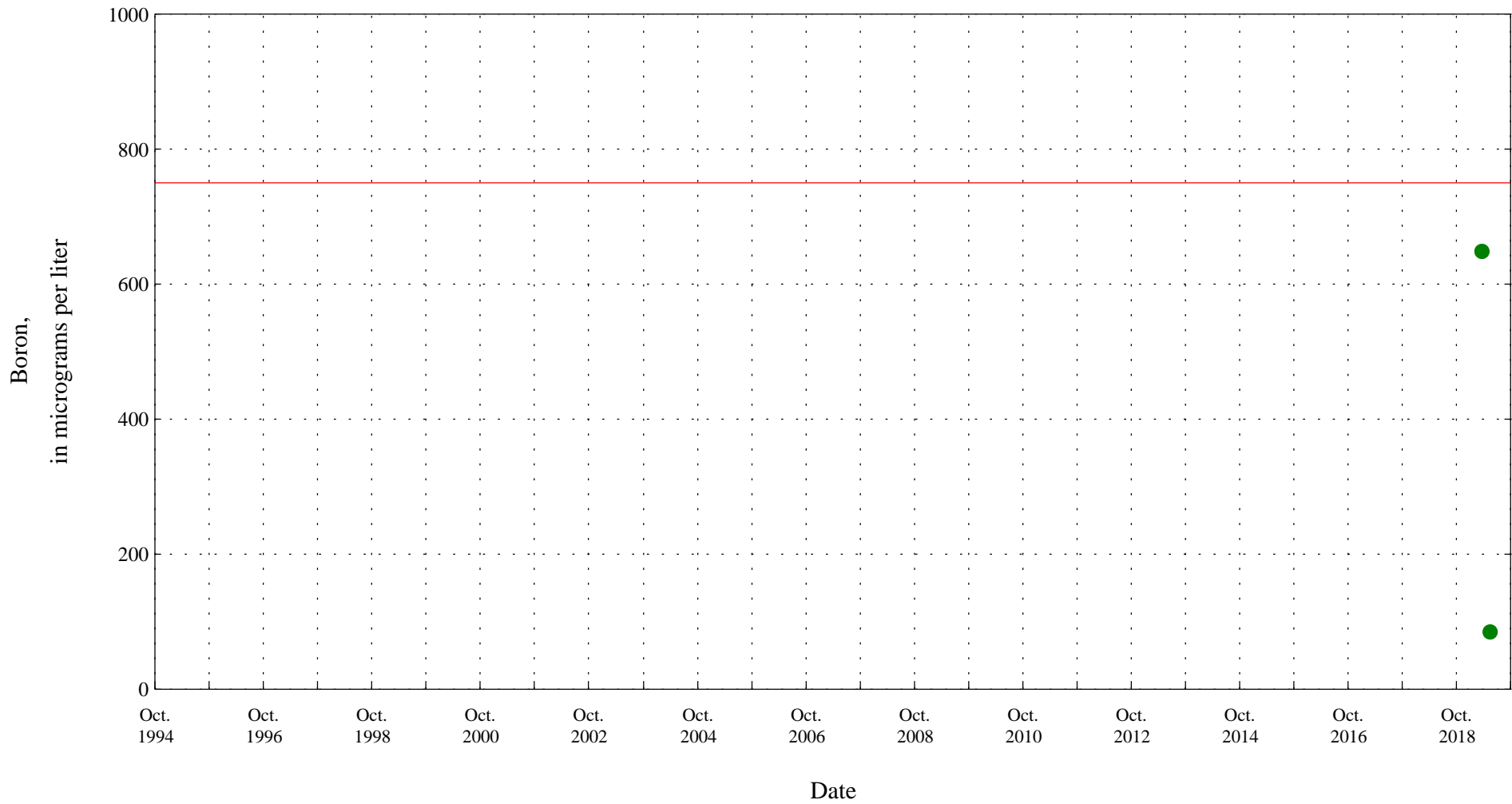


● ● ● Current Data

Aquatic Life Acute Standard 340

Figure 4. Distribution of selected water-quality constituents relative to time for

Sunflower Drain at Highway 92 near Read, CO, station 384551107591901.



● ● ● Current Data

Agriculture Chronic Standard 750

Figure 4. Distribution of selected water-quality constituents relative to time for Sunflower Drain at Highway 92 near Read, CO, station 384551107591901.

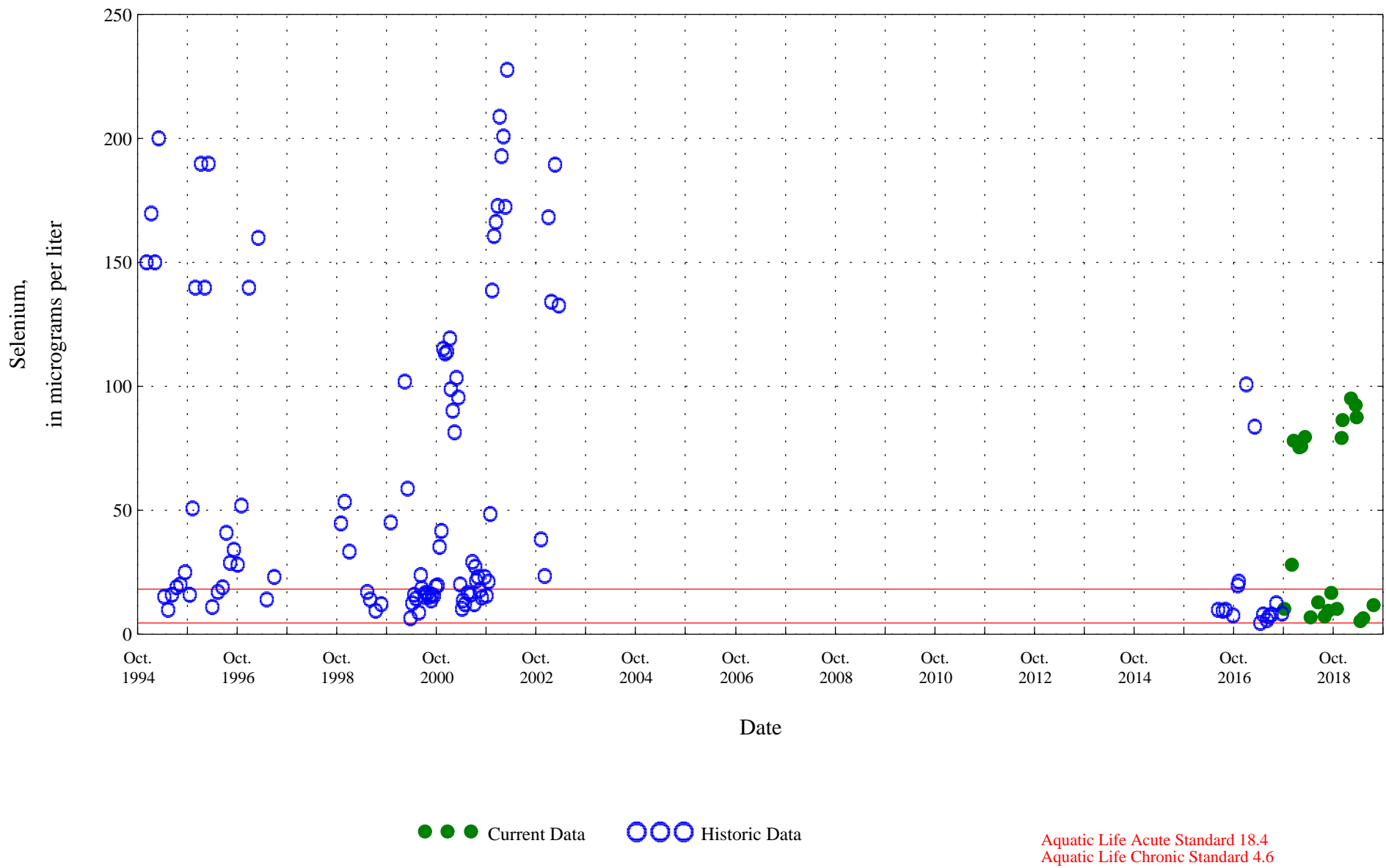
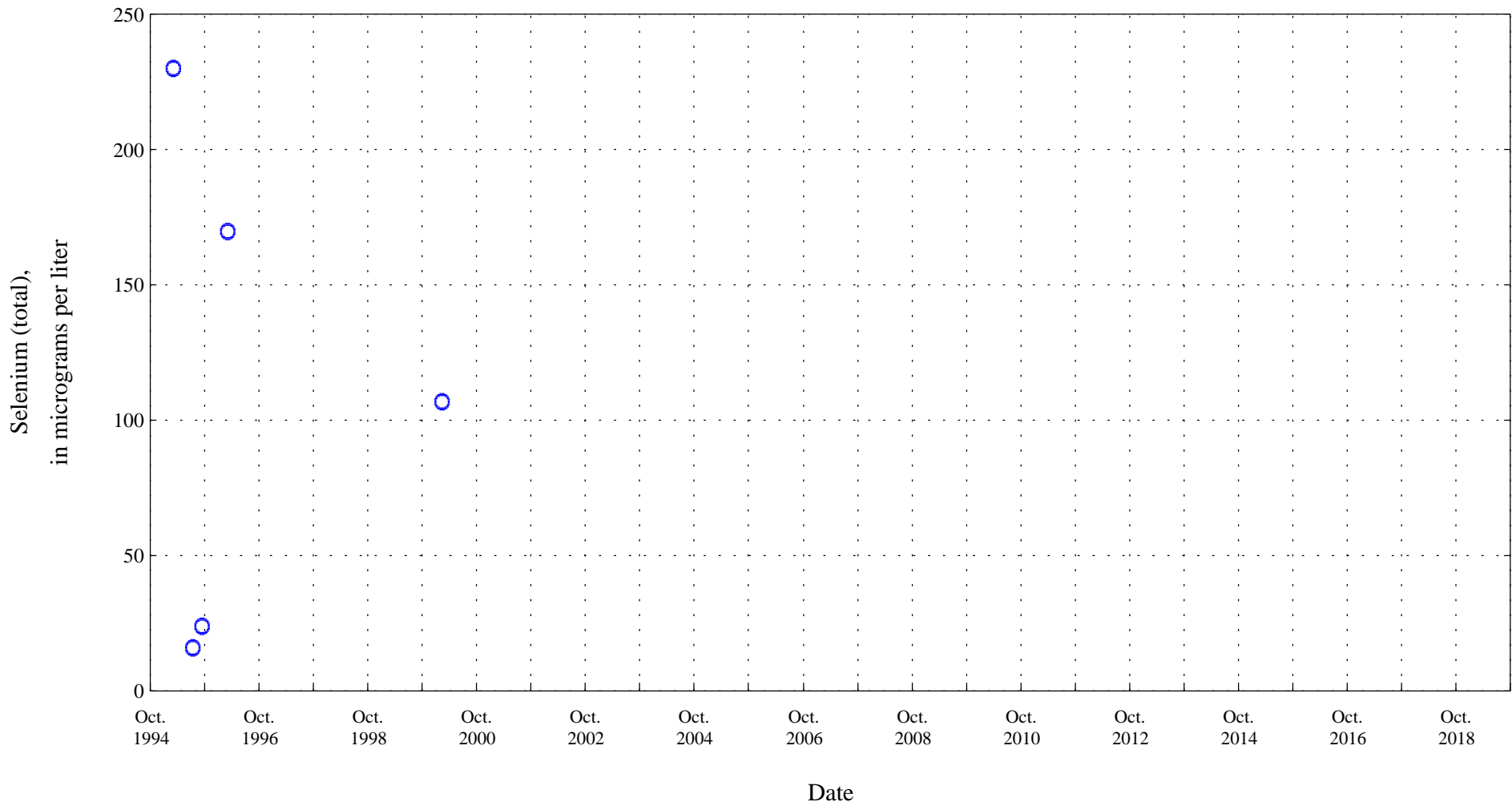


Figure 4. Distribution of selected water-quality constituents relative to time for

Sunflower Drain at Highway 92 near Read, CO, station 384551107591901.



○ ○ ○ Historic Data

Figure 4. Distribution of selected water-quality constituents relative to time for Sunflower Drain at Highway 92 near Read, CO, station 384551107591901.

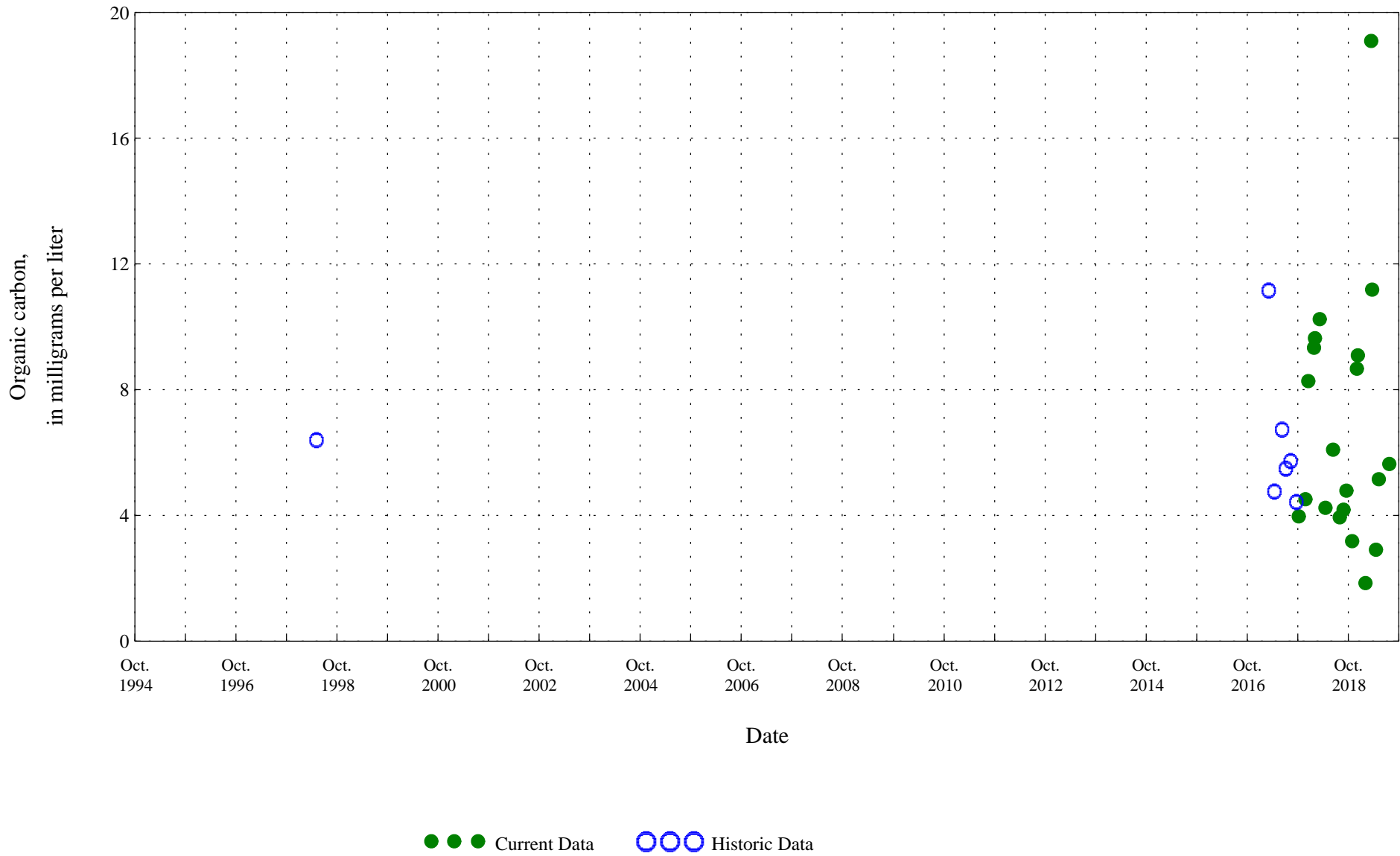
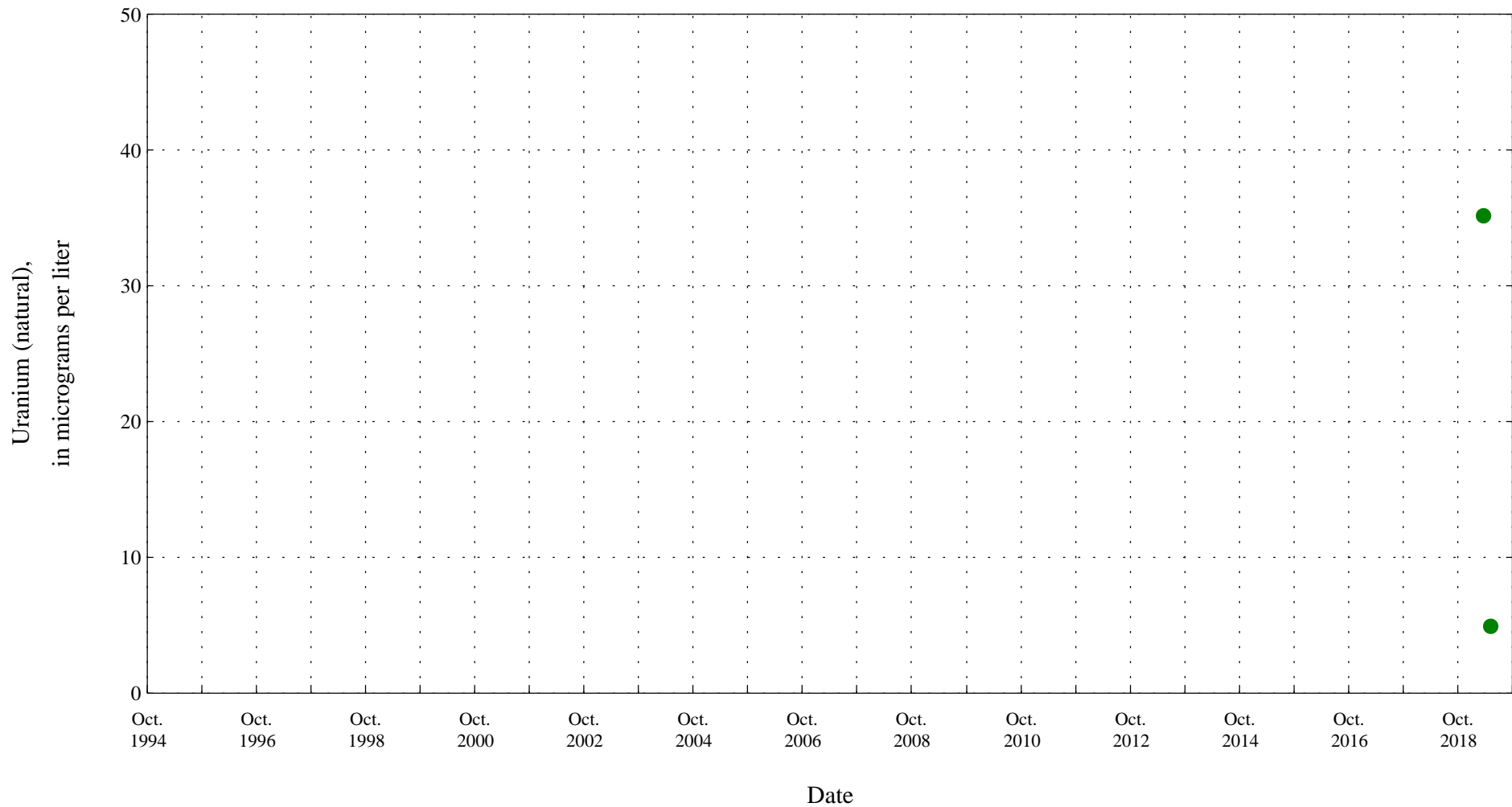


Figure 4. Distribution of selected water-quality constituents relative to time for

Sunflower Drain at Highway 92 near Read, CO, station 384551107591901.



● ● ● Current Data

Figure 4. Distribution of selected water-quality constituents relative to time for Sunflower Drain at Highway 92 near Read, CO, station 384551107591901.

