

Figure 5. Distribution of selected water-quality constituents relative to time for

Coal Creek above McCormick Ditch at Crested Butte, station 09111250.

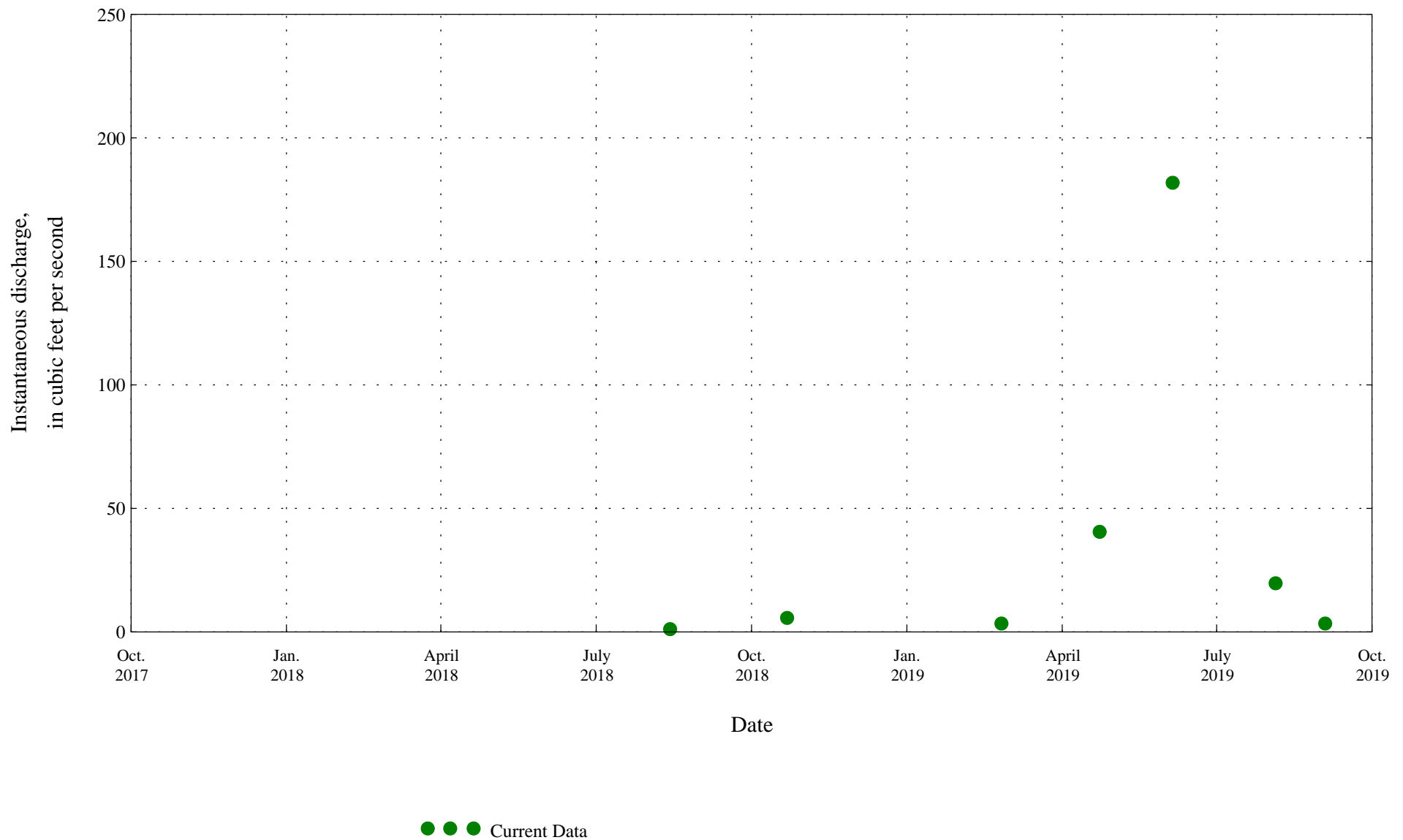


Figure 5. Distribution of selected water-quality constituents relative to time for

Coal Creek above McCormick Ditch at Crested Butte, station 09111250.

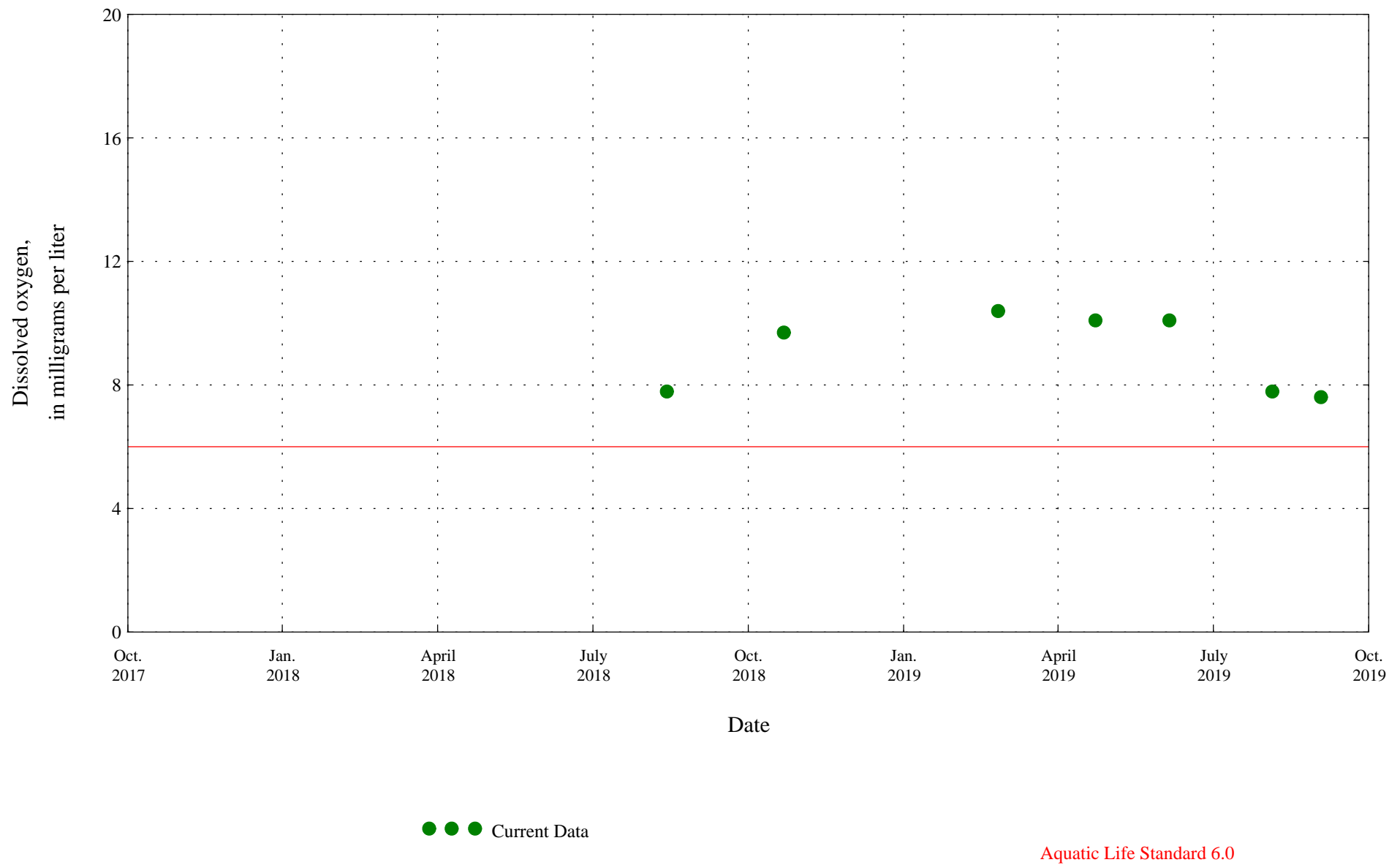
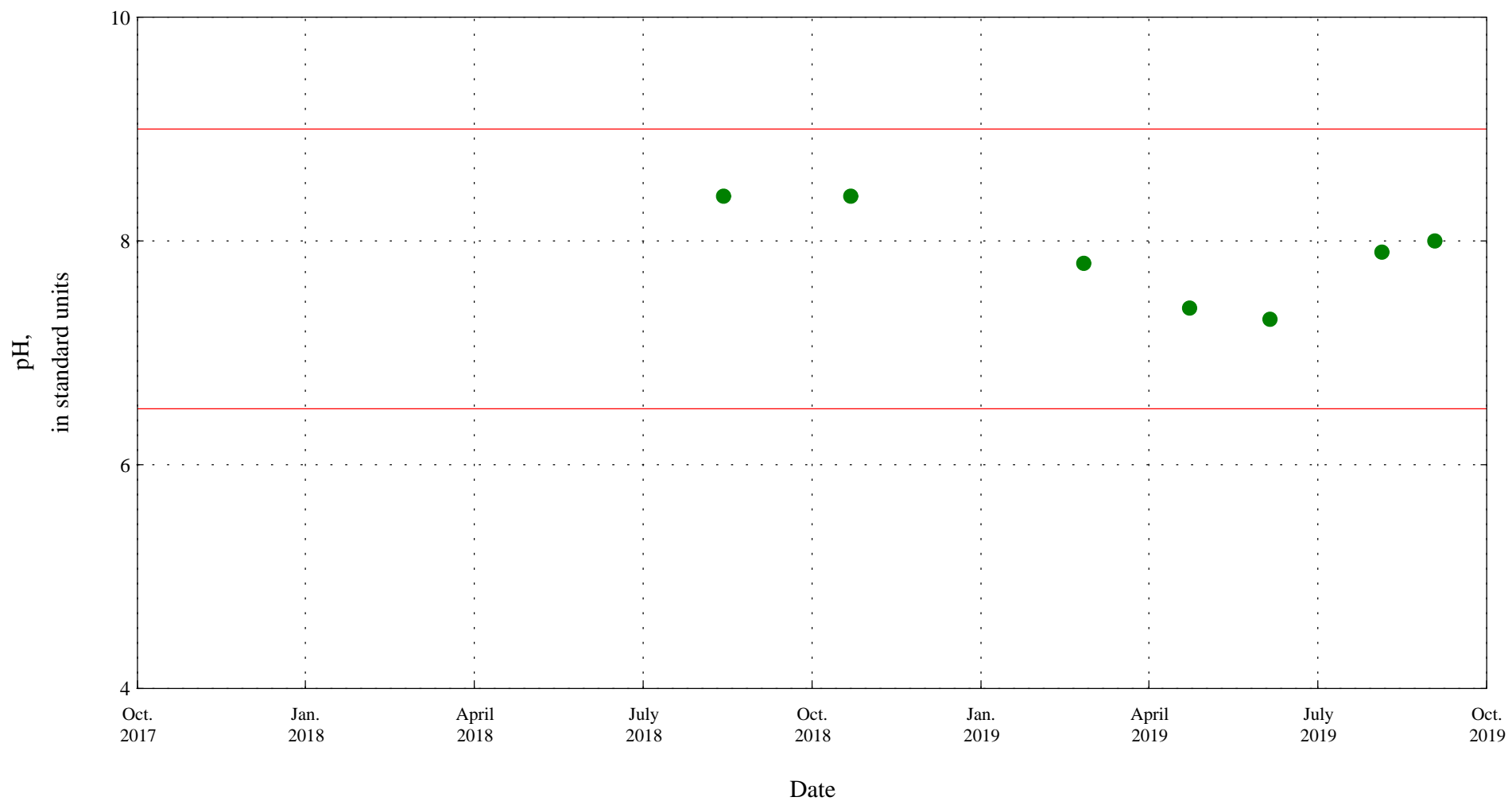


Figure 5. Distribution of selected water-quality constituents relative to time for

Coal Creek above McCormick Ditch at Crested Butte, station 09111250.



● ● ● Current Data

Aquatic Life Standard 6.5 to 9.0

Figure 5. Distribution of selected water-quality constituents relative to time for

Coal Creek above McCormick Ditch at Crested Butte, station 09111250.

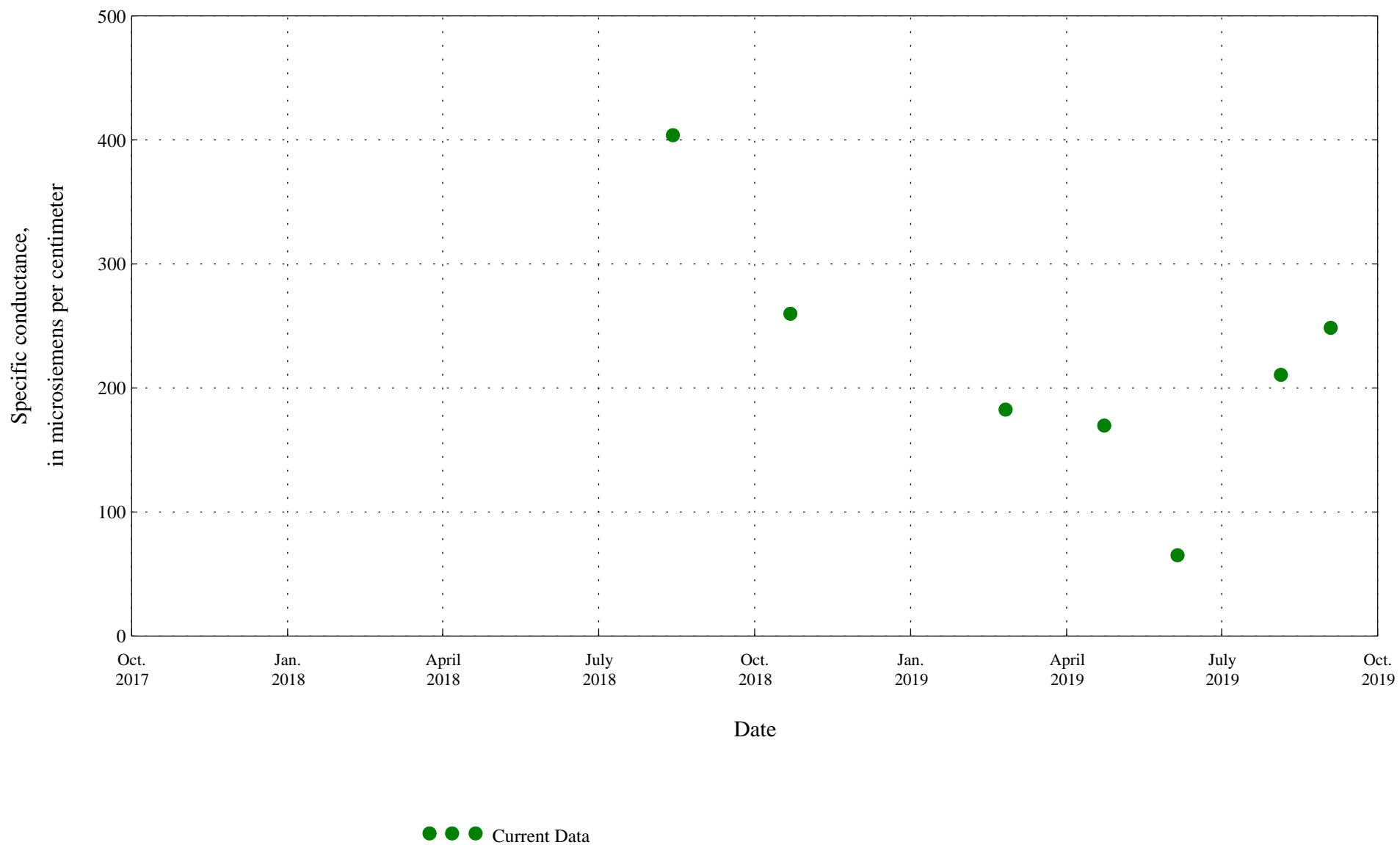


Figure 5. Distribution of selected water-quality constituents relative to time for

Coal Creek above McCormick Ditch at Crested Butte, station 09111250.

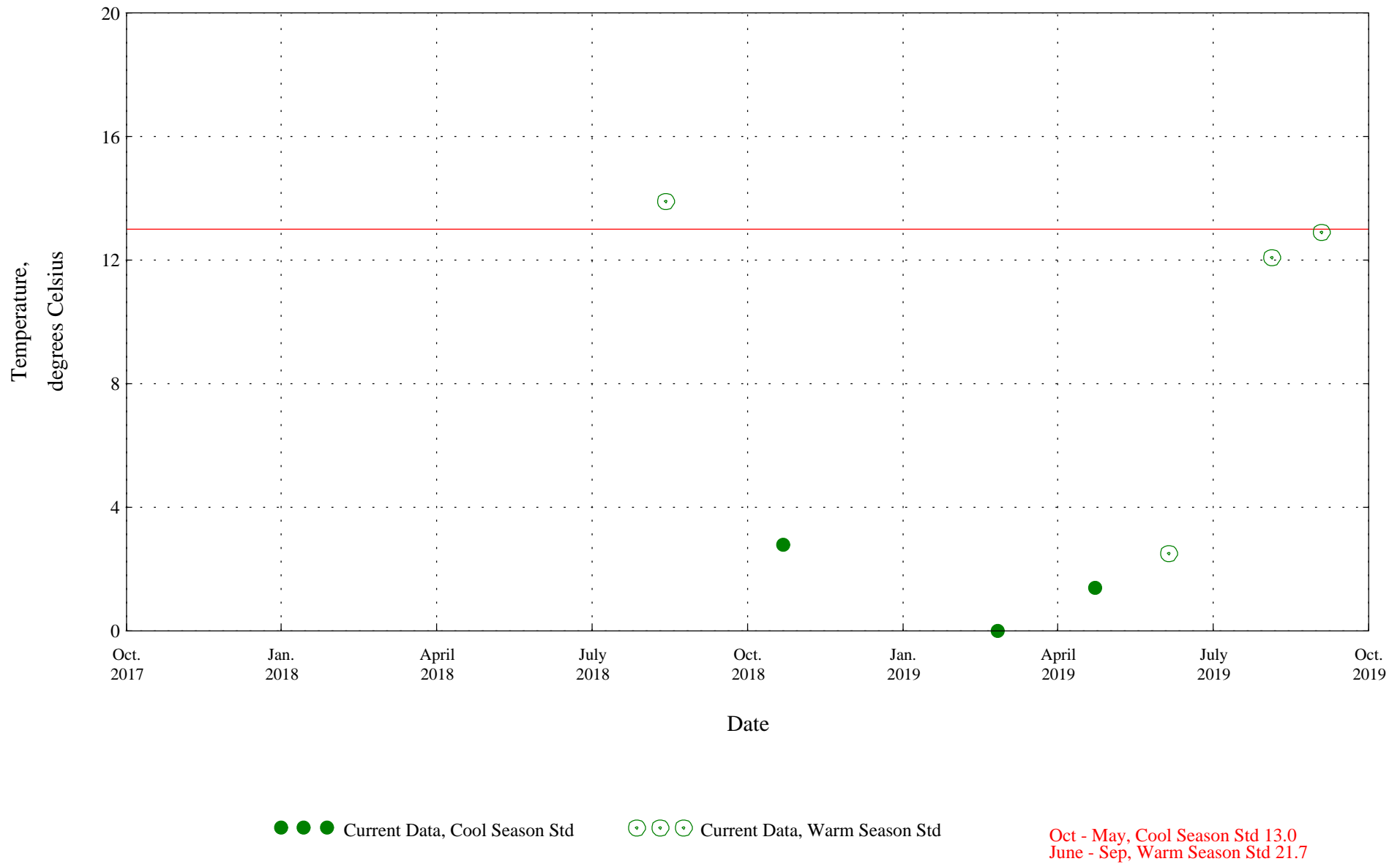


Figure 5. Distribution of selected water-quality constituents relative to time for

Coal Creek above McCormick Ditch at Crested Butte, station 09111250.

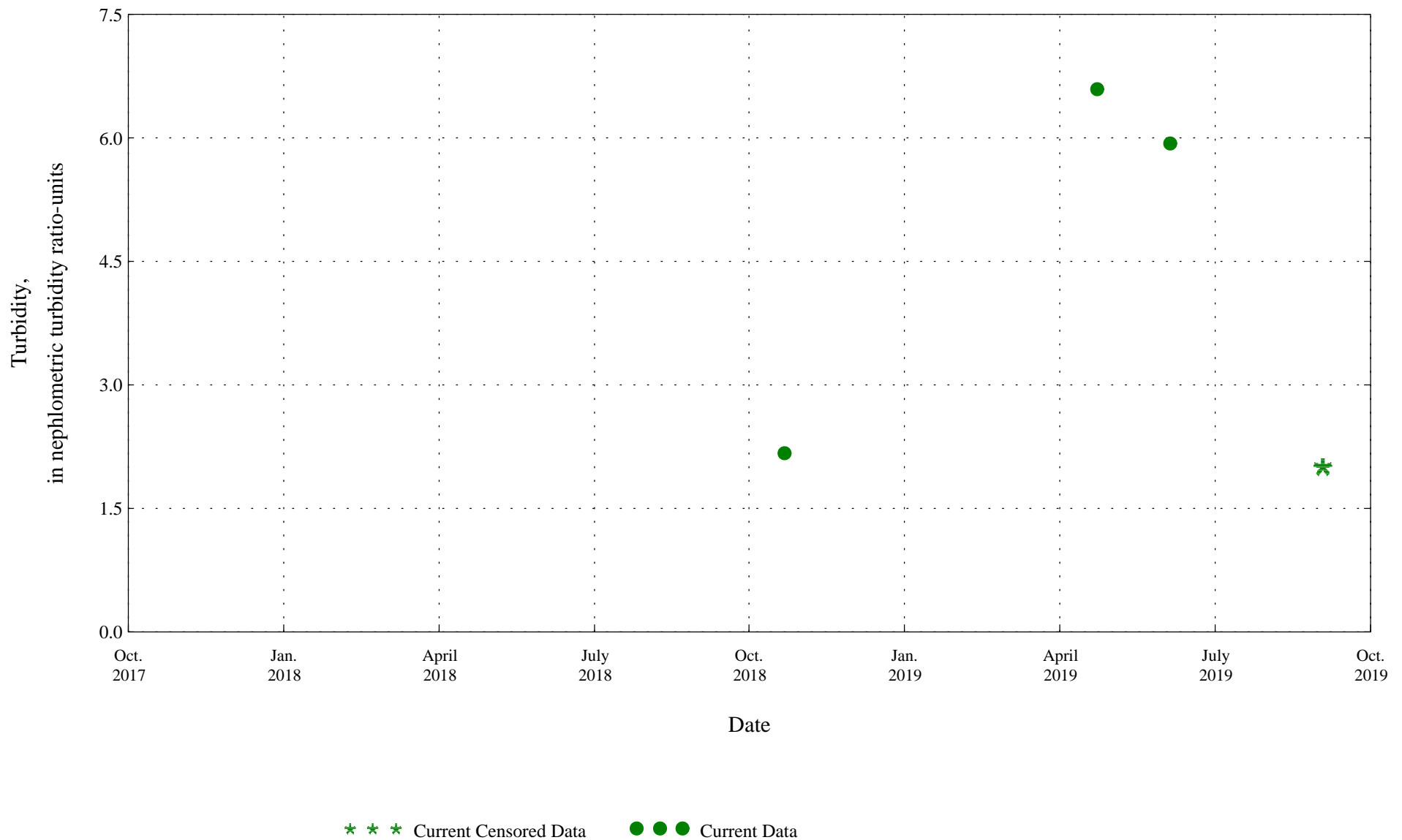


Figure 5. Distribution of selected water-quality constituents relative to time for

Coal Creek above McCormick Ditch at Crested Butte, station 09111250.

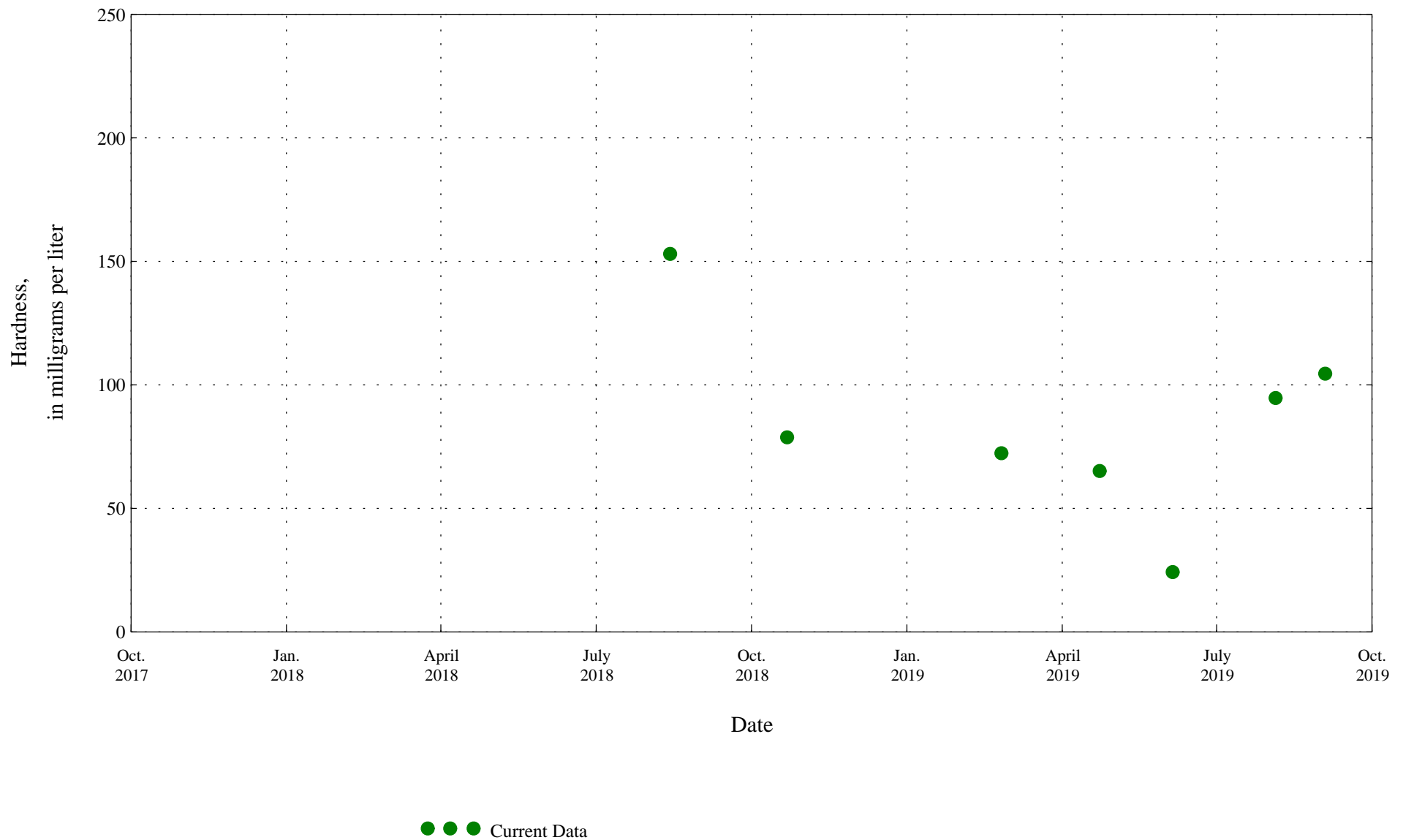


Figure 5. Distribution of selected water-quality constituents relative to time for

Coal Creek above McCormick Ditch at Crested Butte, station 09111250.

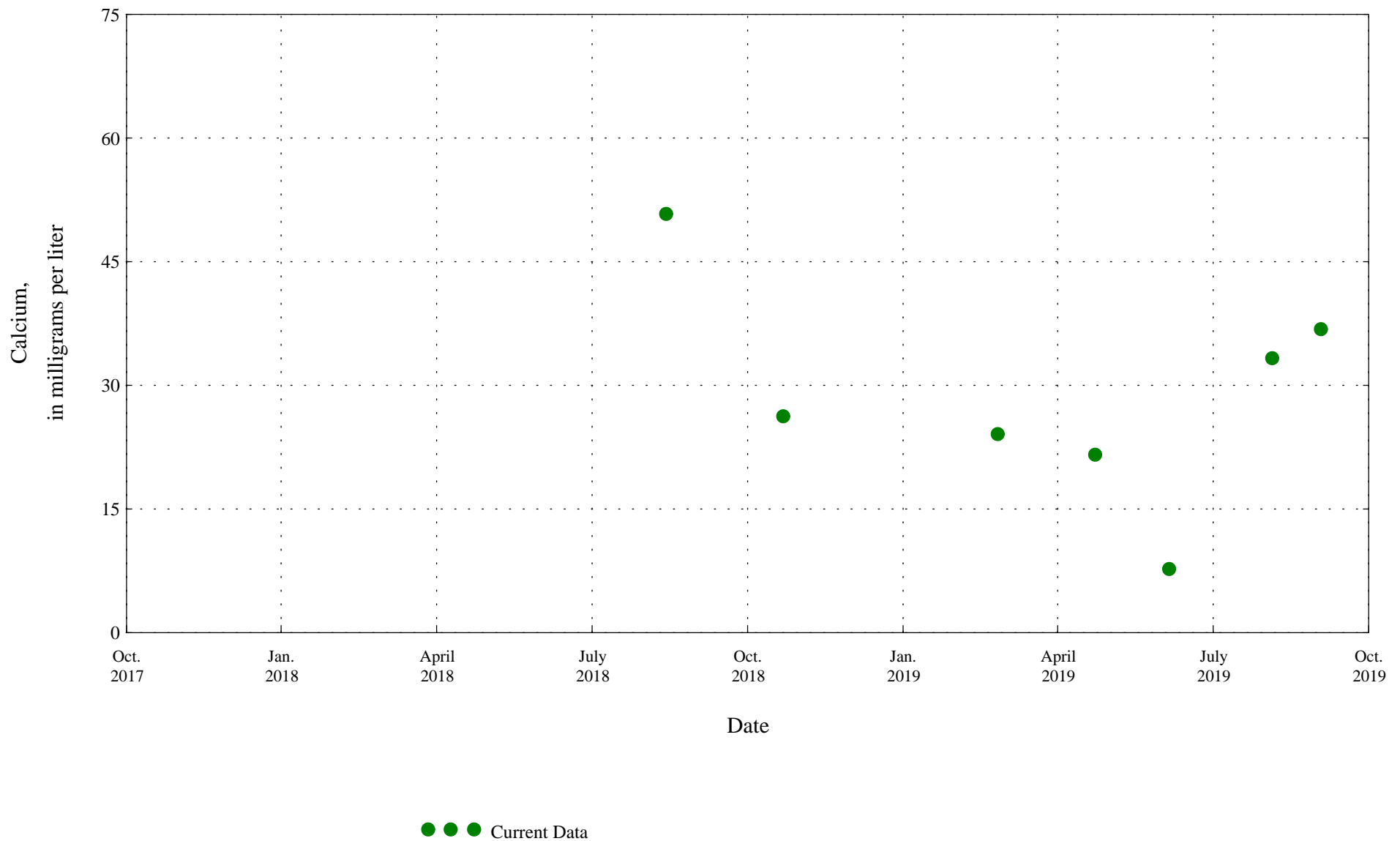


Figure 5. Distribution of selected water-quality constituents relative to time for

Coal Creek above McCormick Ditch at Crested Butte, station 09111250.

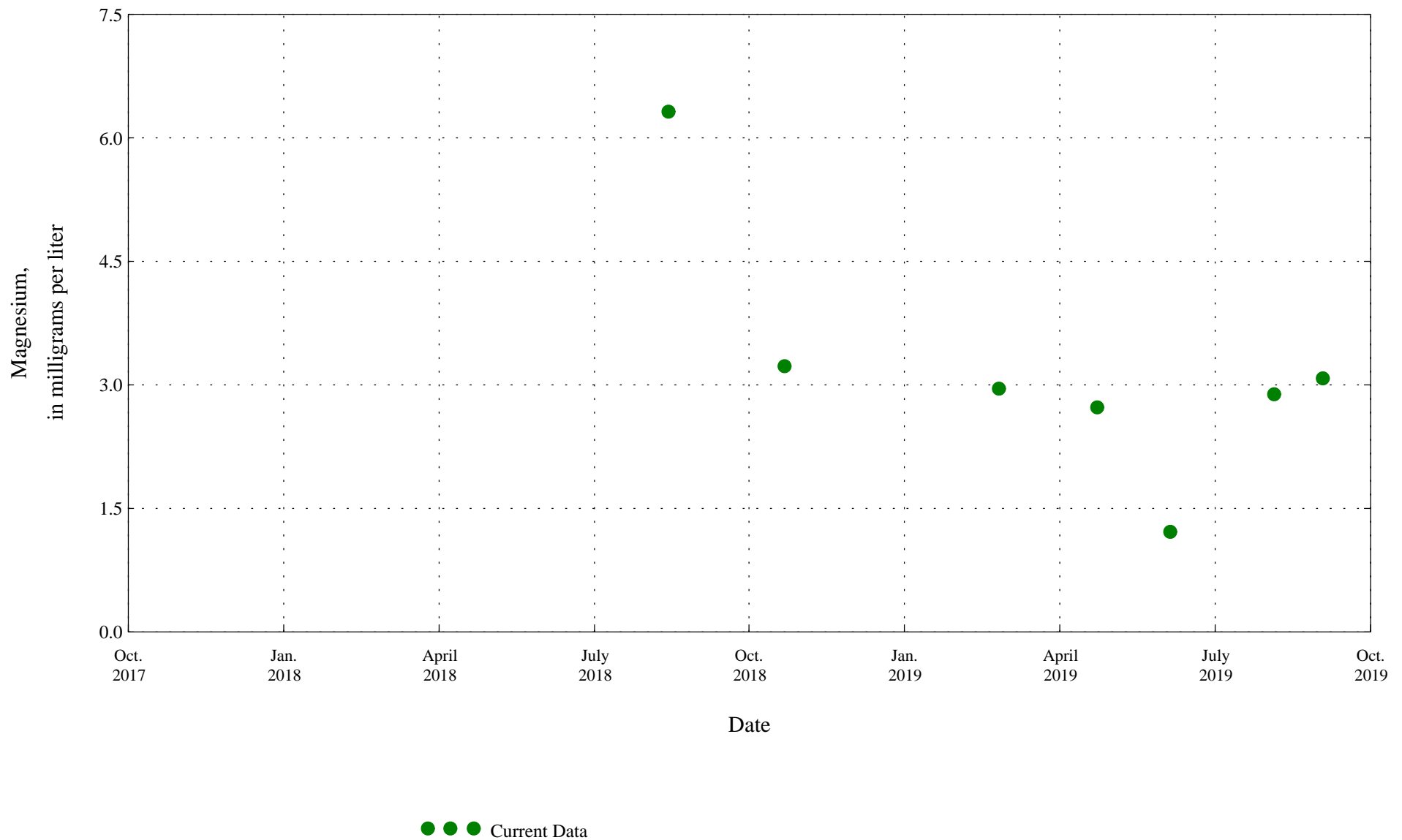


Figure 5. Distribution of selected water-quality constituents relative to time for

Coal Creek above McCormick Ditch at Crested Butte, station 09111250.

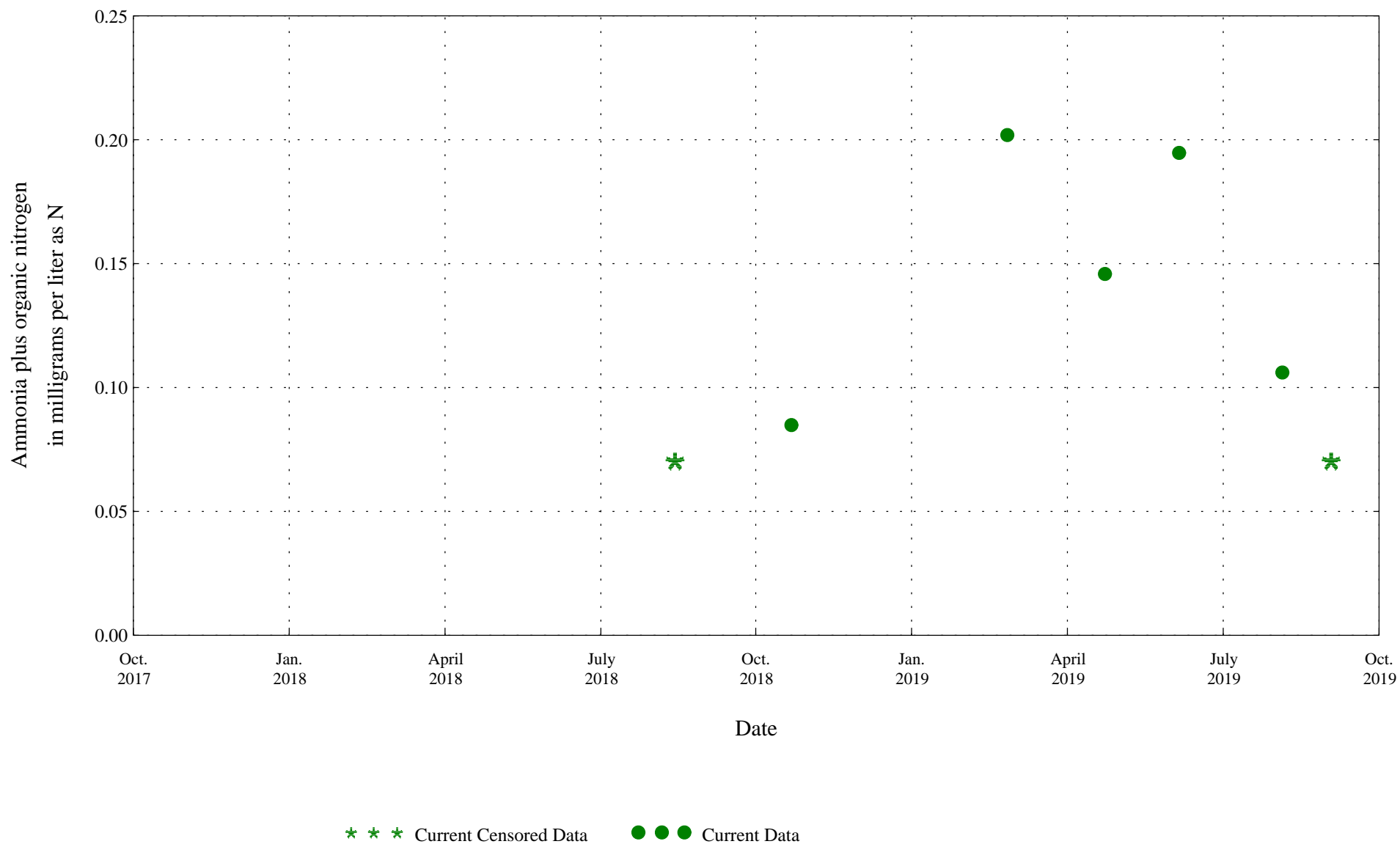
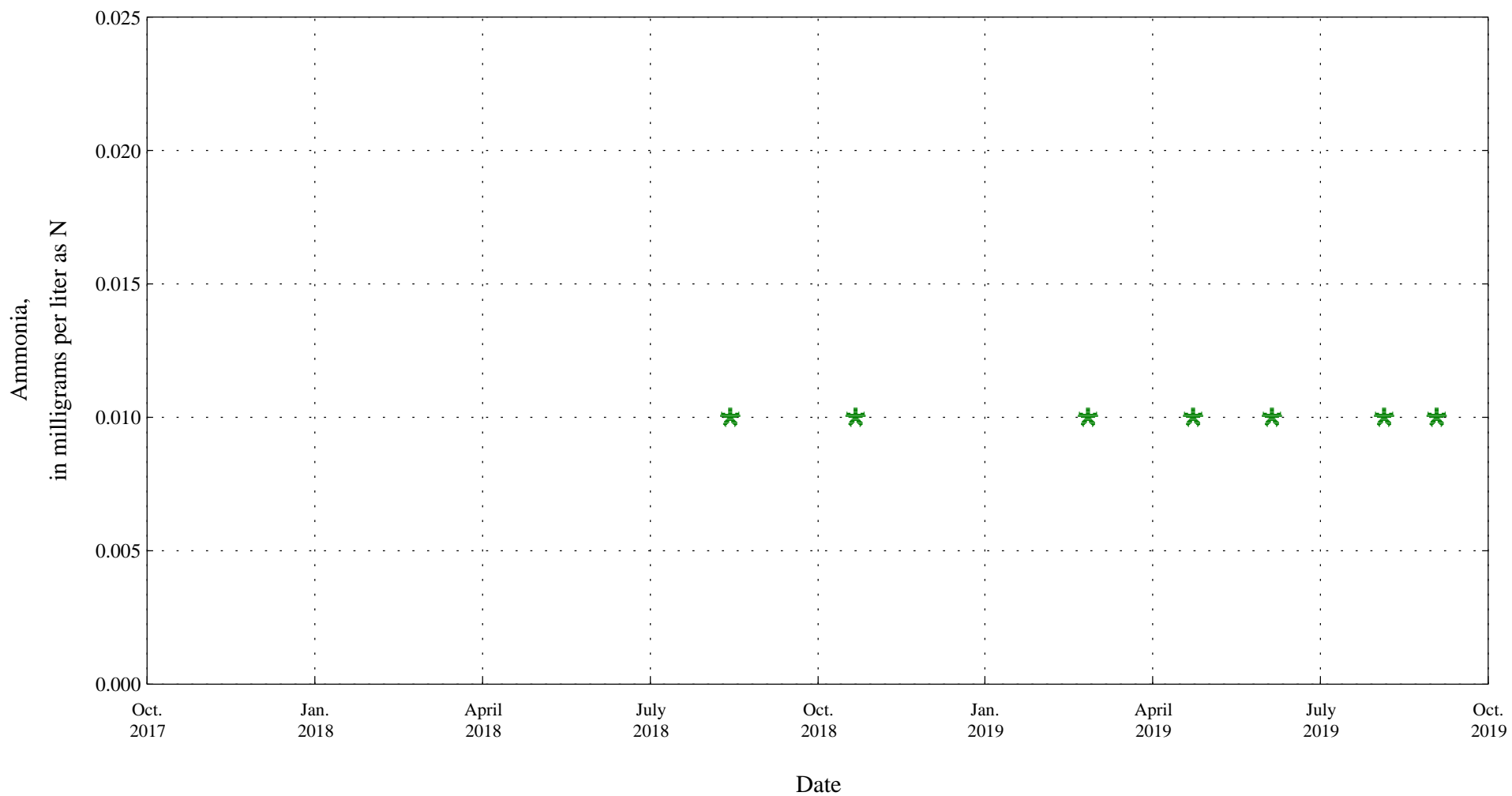


Figure 5. Distribution of selected water-quality constituents relative to time for

Coal Creek above McCormick Ditch at Crested Butte, station 09111250.



* * * Current Censored Data

Aquatic Life Cold Acute Standard 8.4
Aquatic Life Cold Chronic Standard 3.0

Figure 5. Distribution of selected water-quality constituents relative to time for

Coal Creek above McCormick Ditch at Crested Butte, station 09111250.

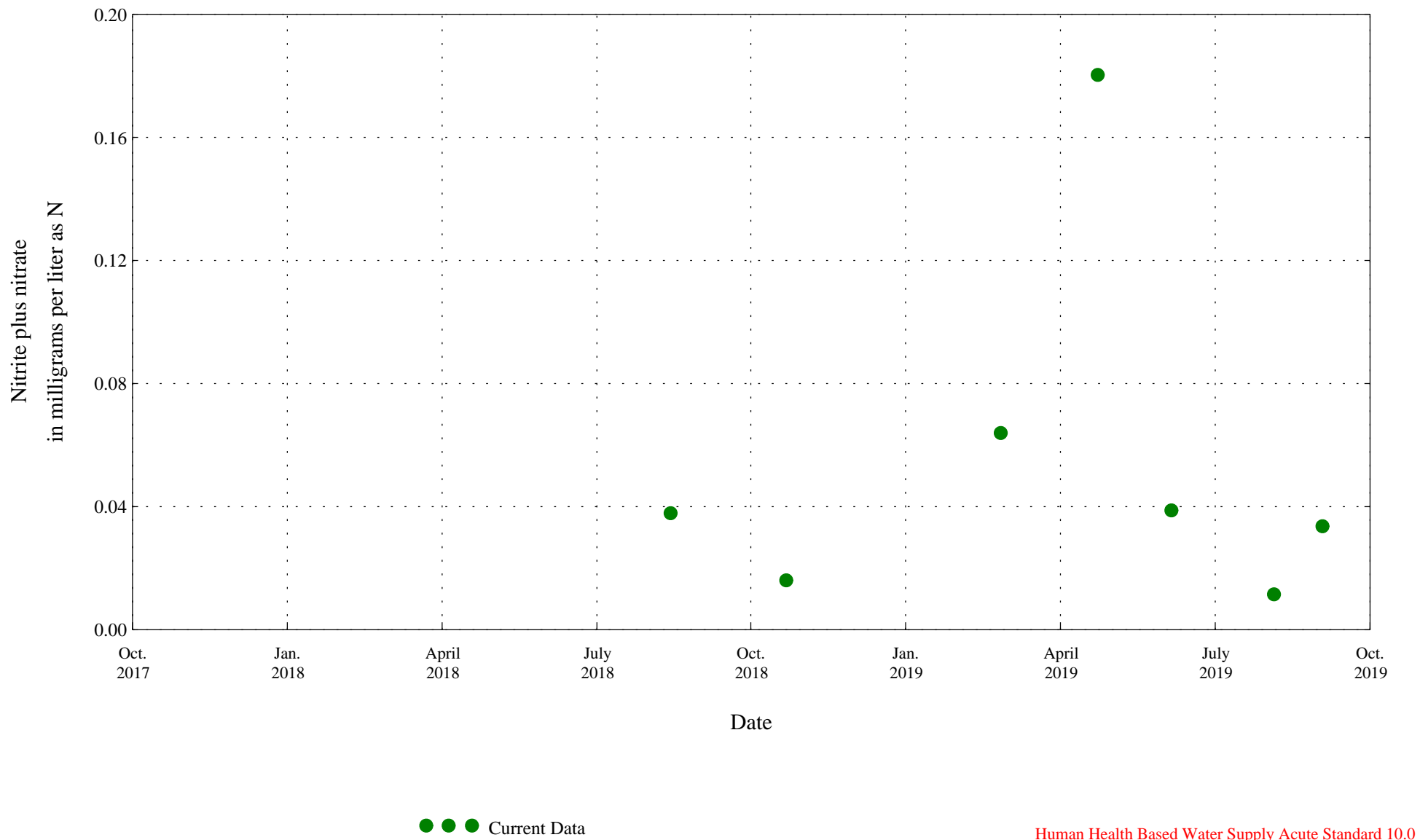
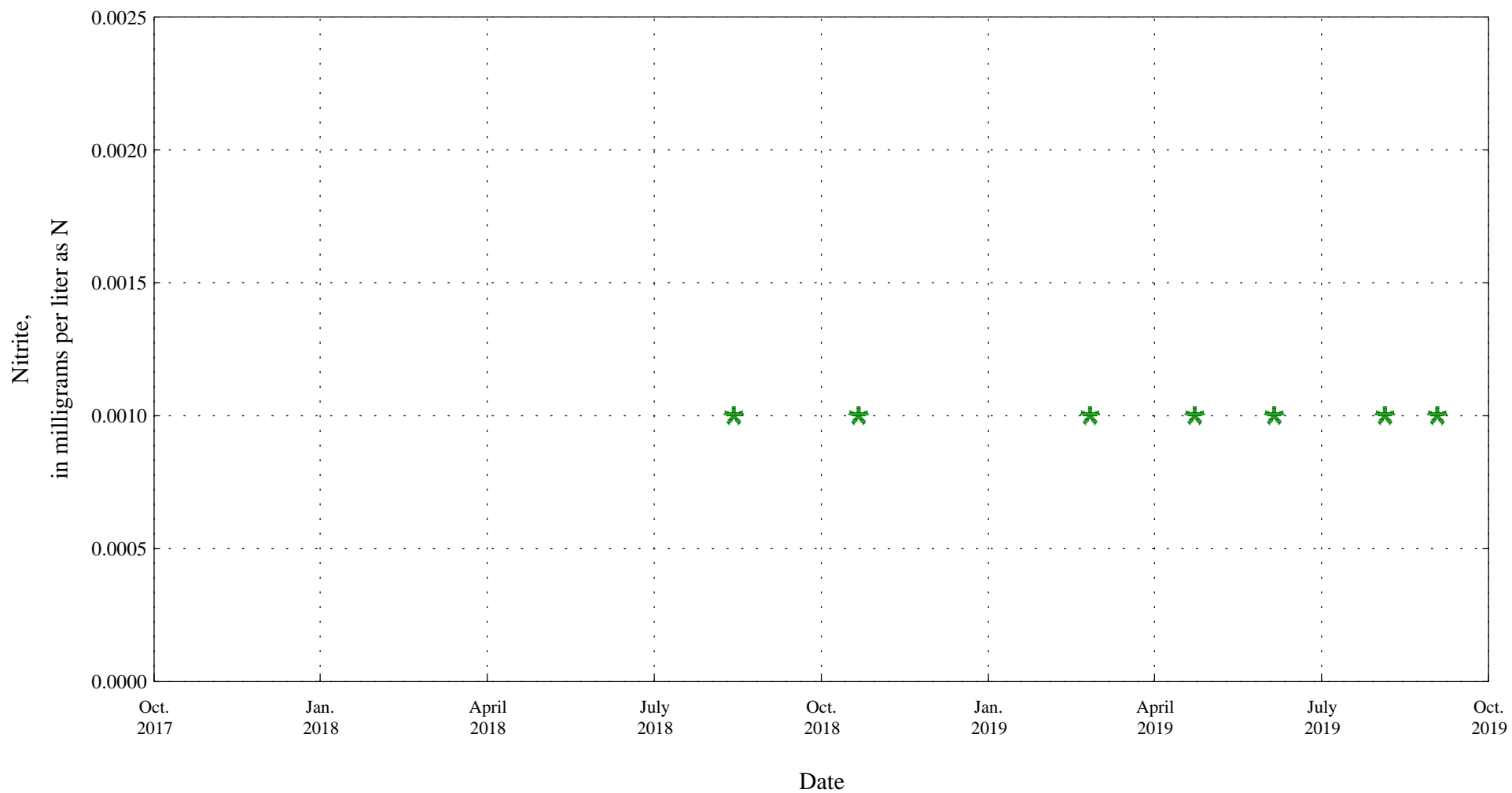


Figure 5. Distribution of selected water-quality constituents relative to time for
Coal Creek above McCormick Ditch at Crested Butte, station 09111250.



* * * Current Censored Data

Aquatic Life Acute Standard 0.050

Figure 5. Distribution of selected water-quality constituents relative to time for

Coal Creek above McCormick Ditch at Crested Butte, station 09111250.

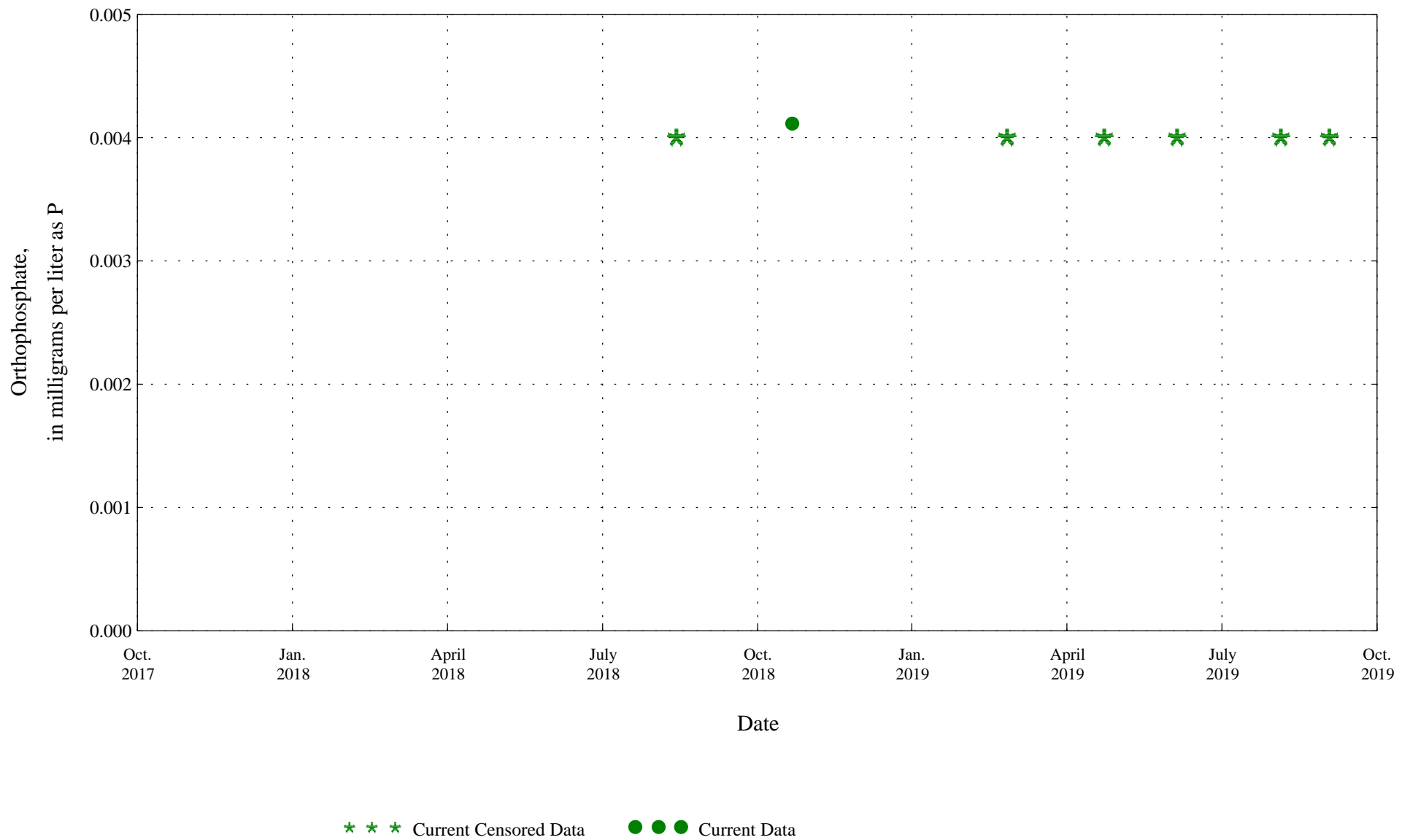
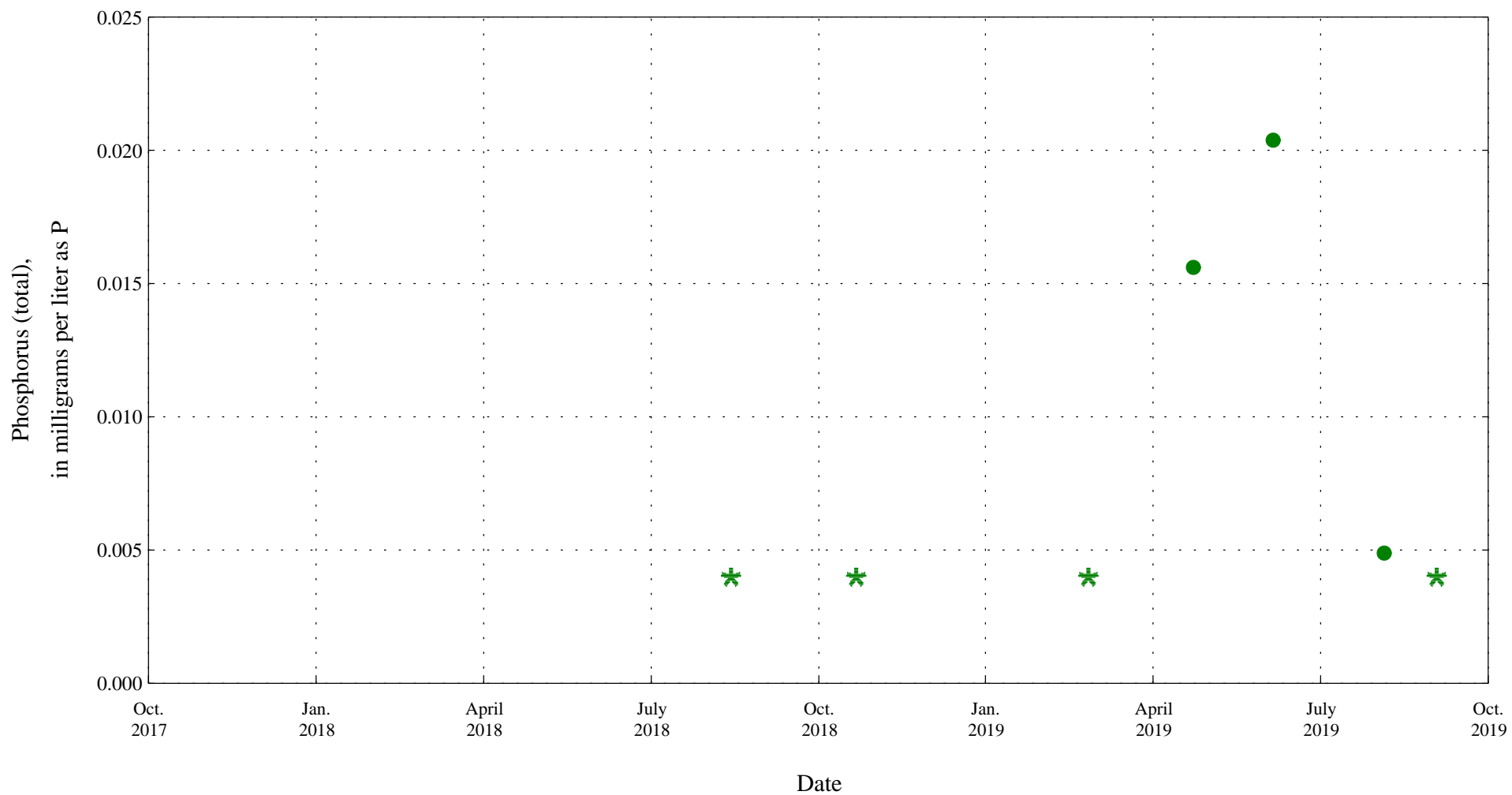


Figure 5. Distribution of selected water-quality constituents relative to time for

Coal Creek above McCormick Ditch at Crested Butte, station 09111250.

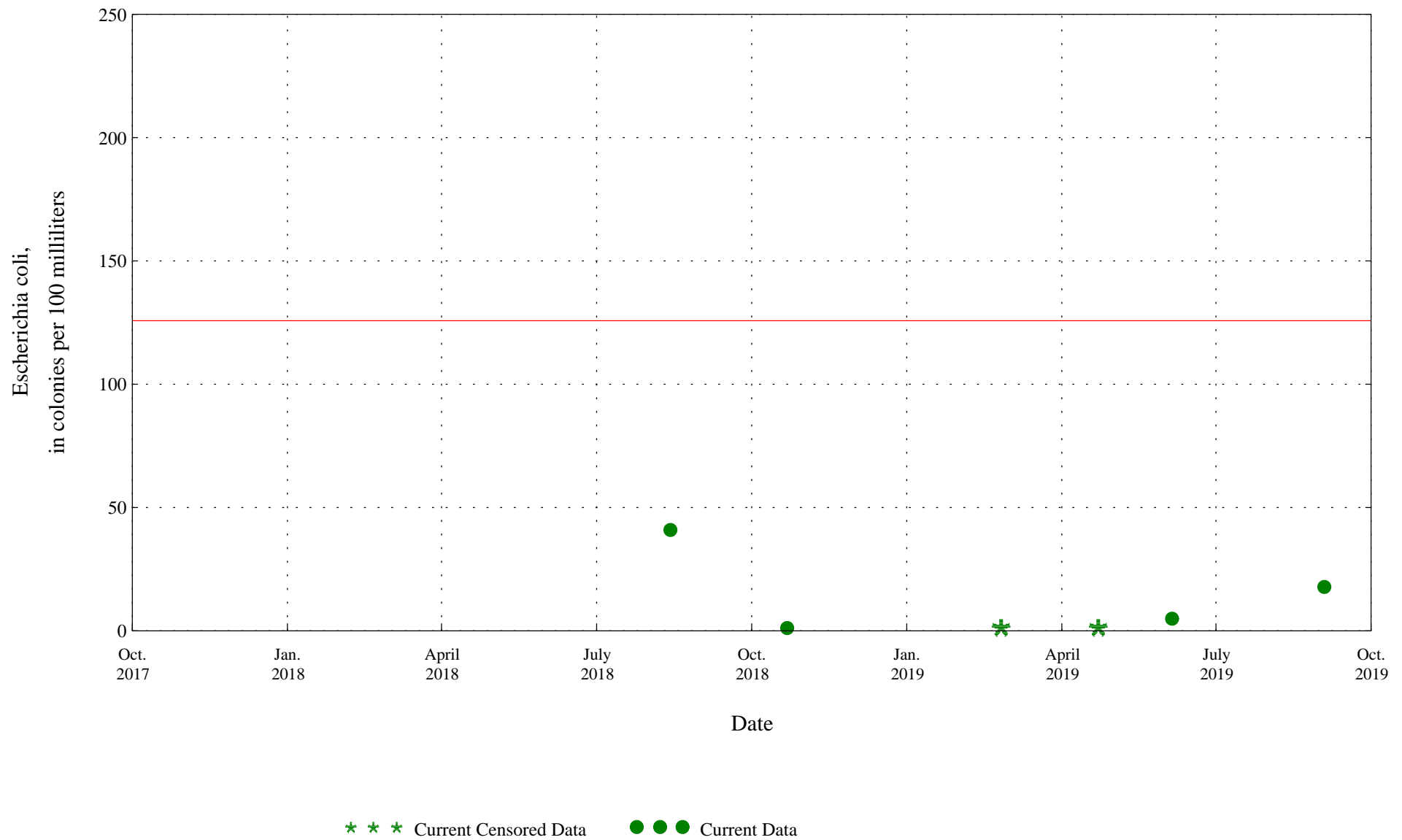


* * * Current Censored Data ● ● ● Current Data

Aquatic Life Chronic Standard 0.11

Figure 5. Distribution of selected water-quality constituents relative to time for

Coal Creek above McCormick Ditch at Crested Butte, station 09111250.



Recreation E Standard 126

Figure 5. Distribution of selected water-quality constituents relative to time for

Coal Creek above McCormick Ditch at Crested Butte, station 09111250.

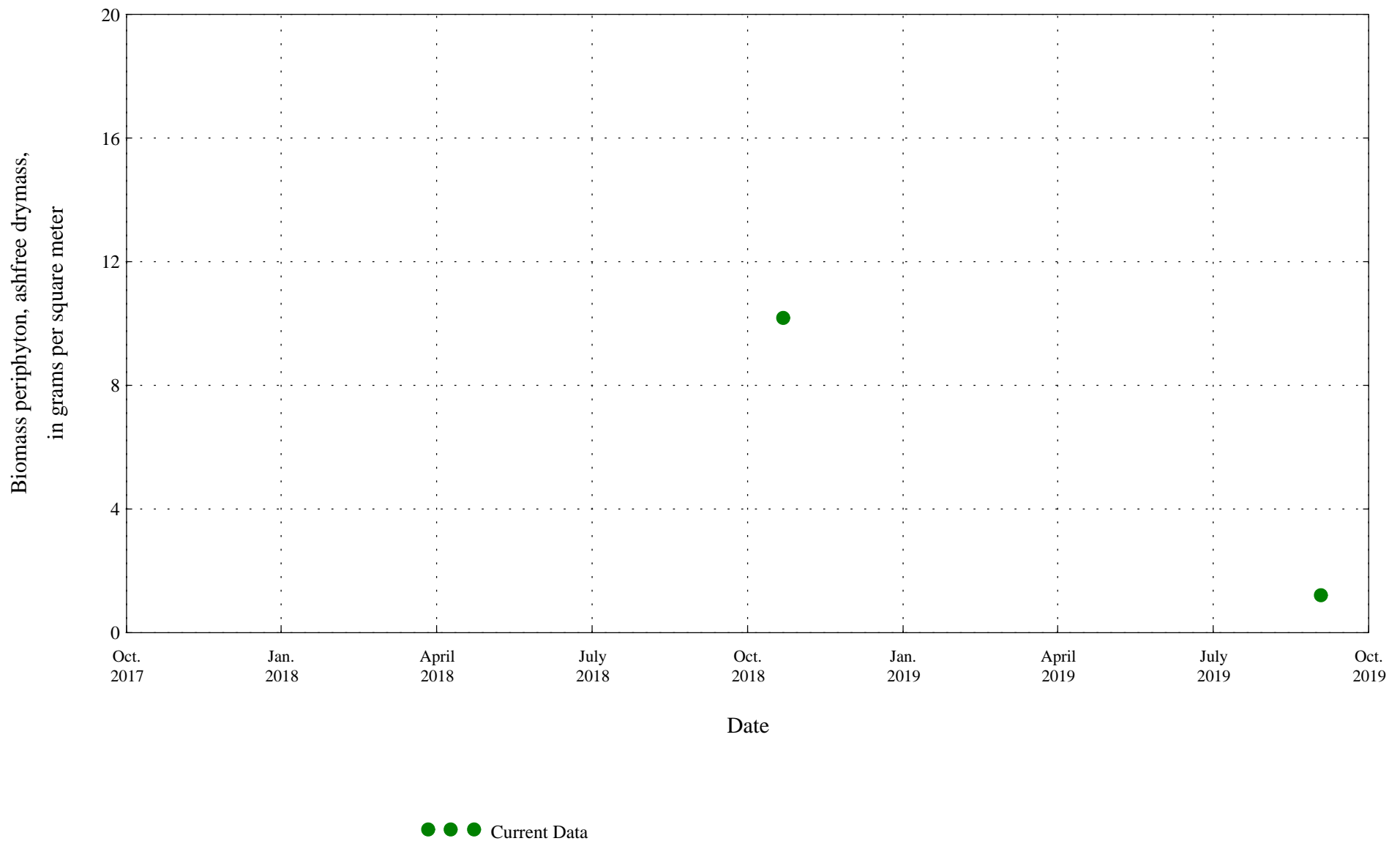


Figure 5. Distribution of selected water-quality constituents relative to time for

Coal Creek above McCormick Ditch at Crested Butte, station 09111250.

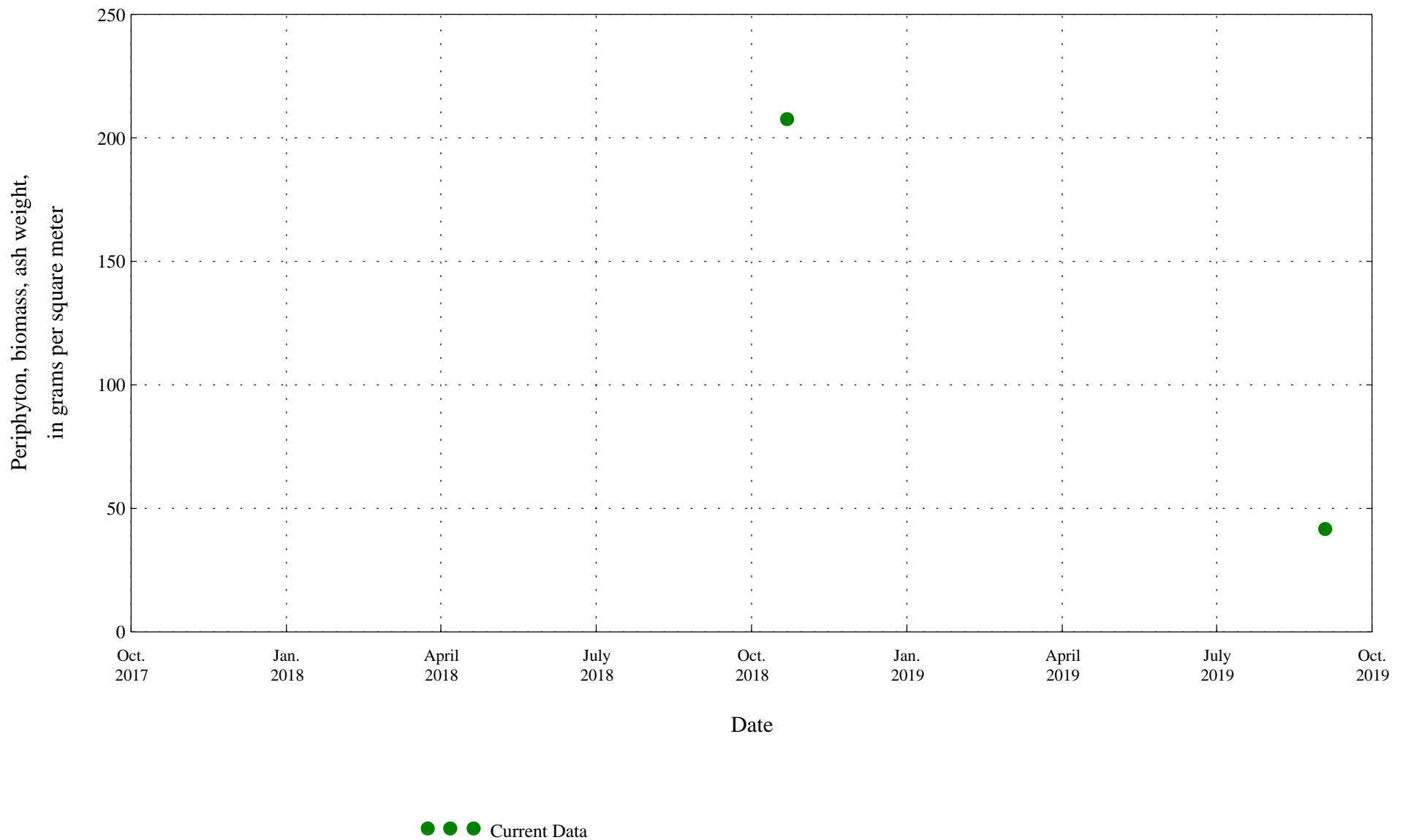


Figure 5. Distribution of selected water-quality constituents relative to time for

Coal Creek above McCormick Ditch at Crested Butte, station 09111250.

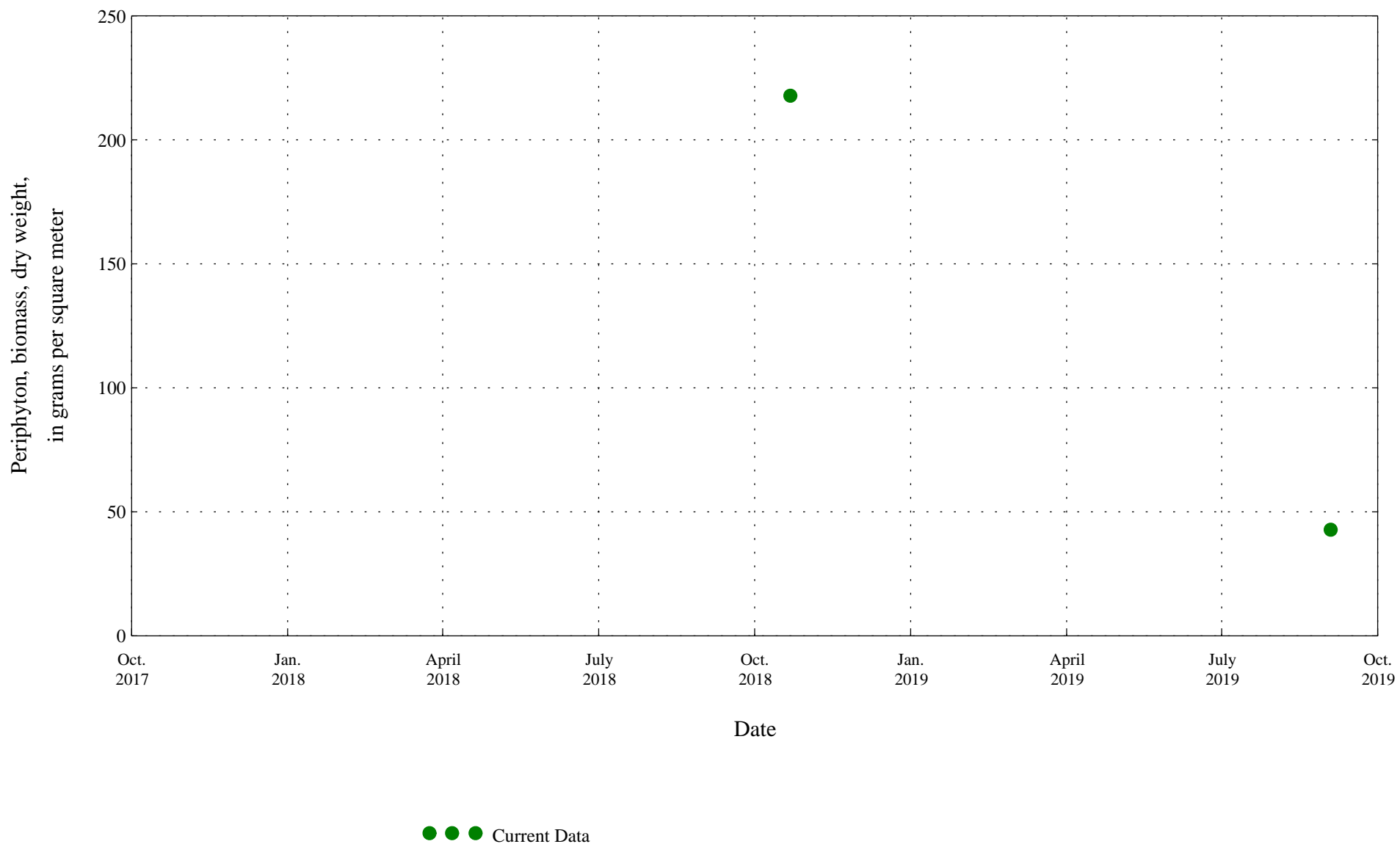
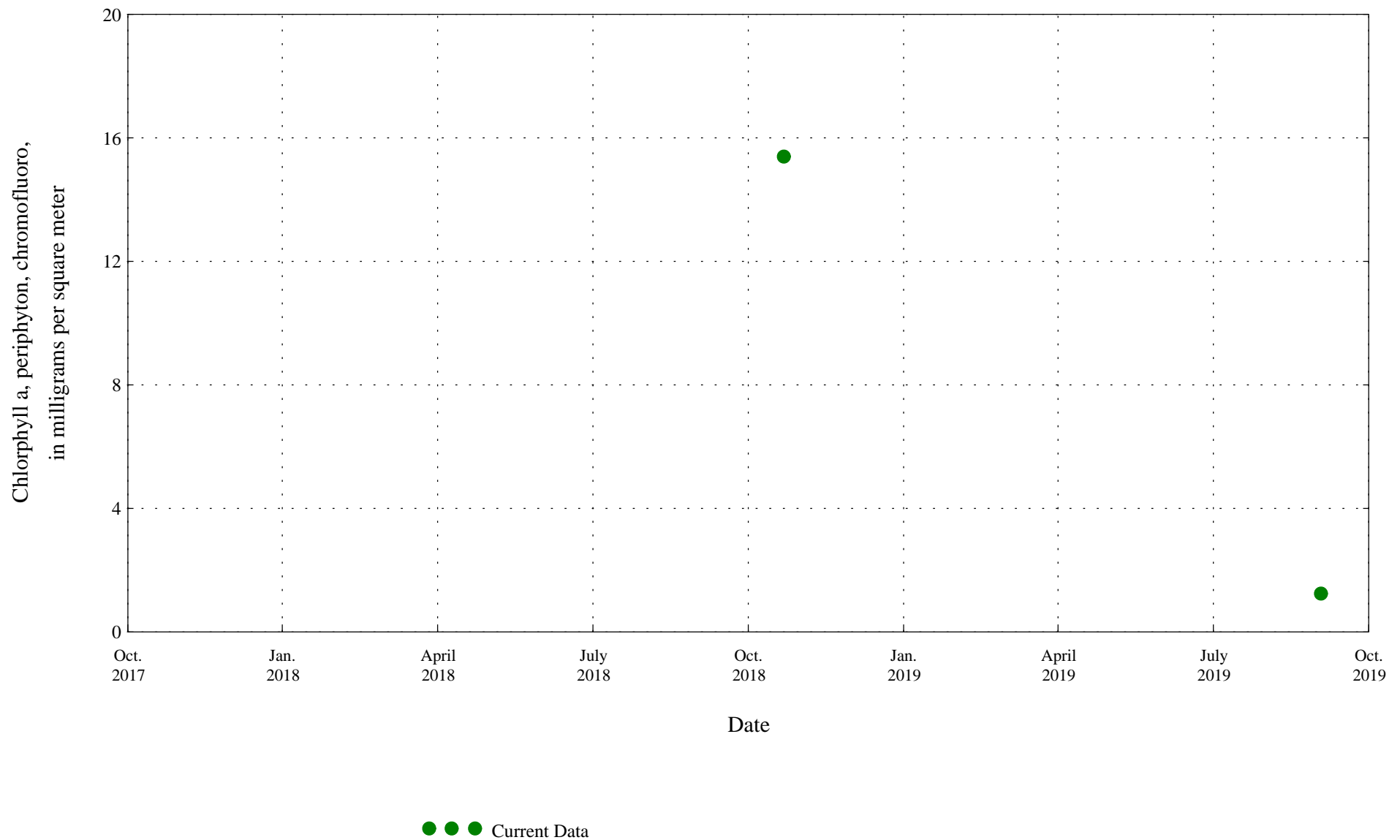


Figure 5. Distribution of selected water-quality constituents relative to time for

Coal Creek above McCormick Ditch at Crested Butte, station 09111250.



Aquatic Life Chronic Standard 150

Figure 5. Distribution of selected water-quality constituents relative to time for

Coal Creek above McCormick Ditch at Crested Butte, station 09111250.

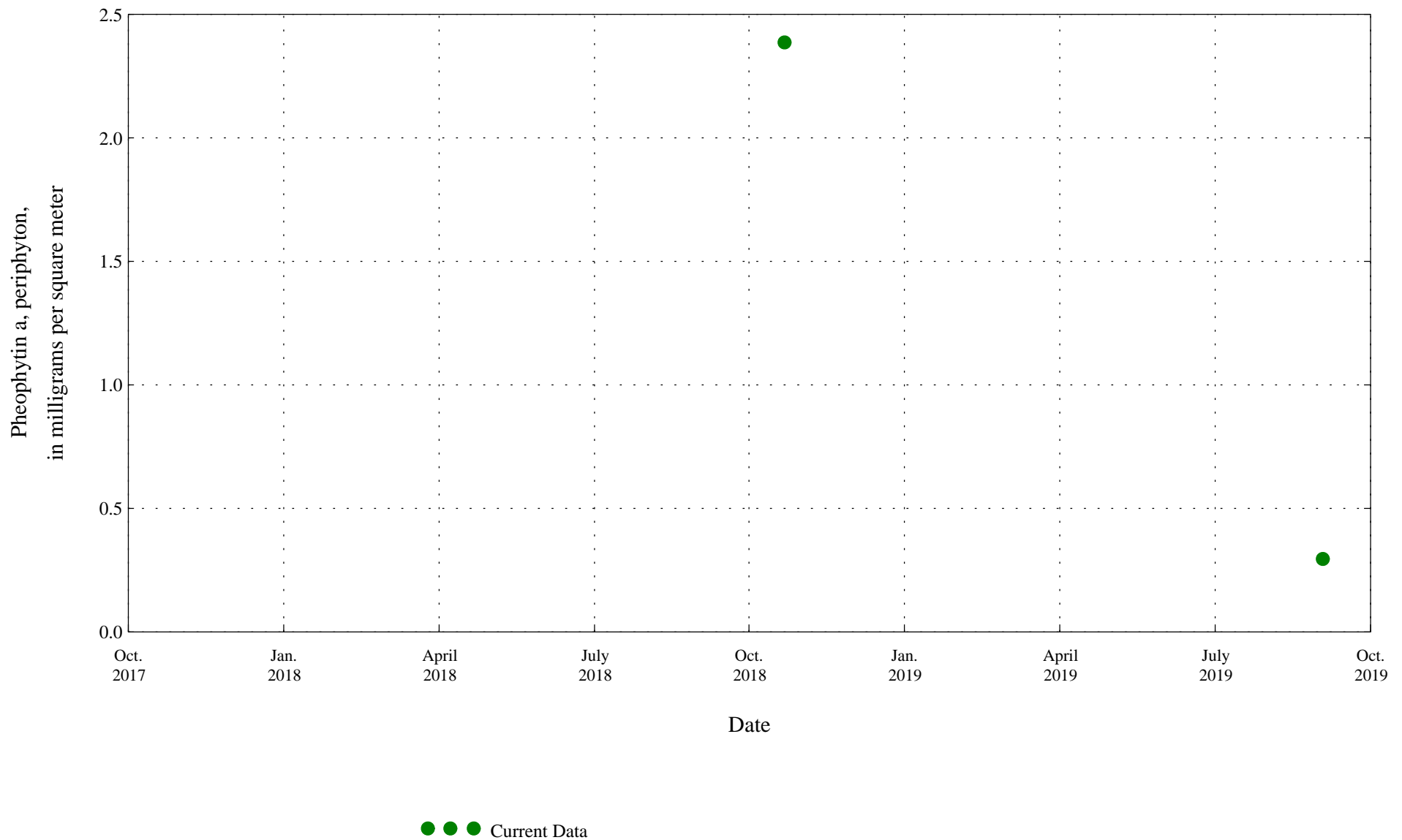


Figure 5. Distribution of selected water-quality constituents relative to time for

Coal Creek above McCormick Ditch at Crested Butte, station 09111250.

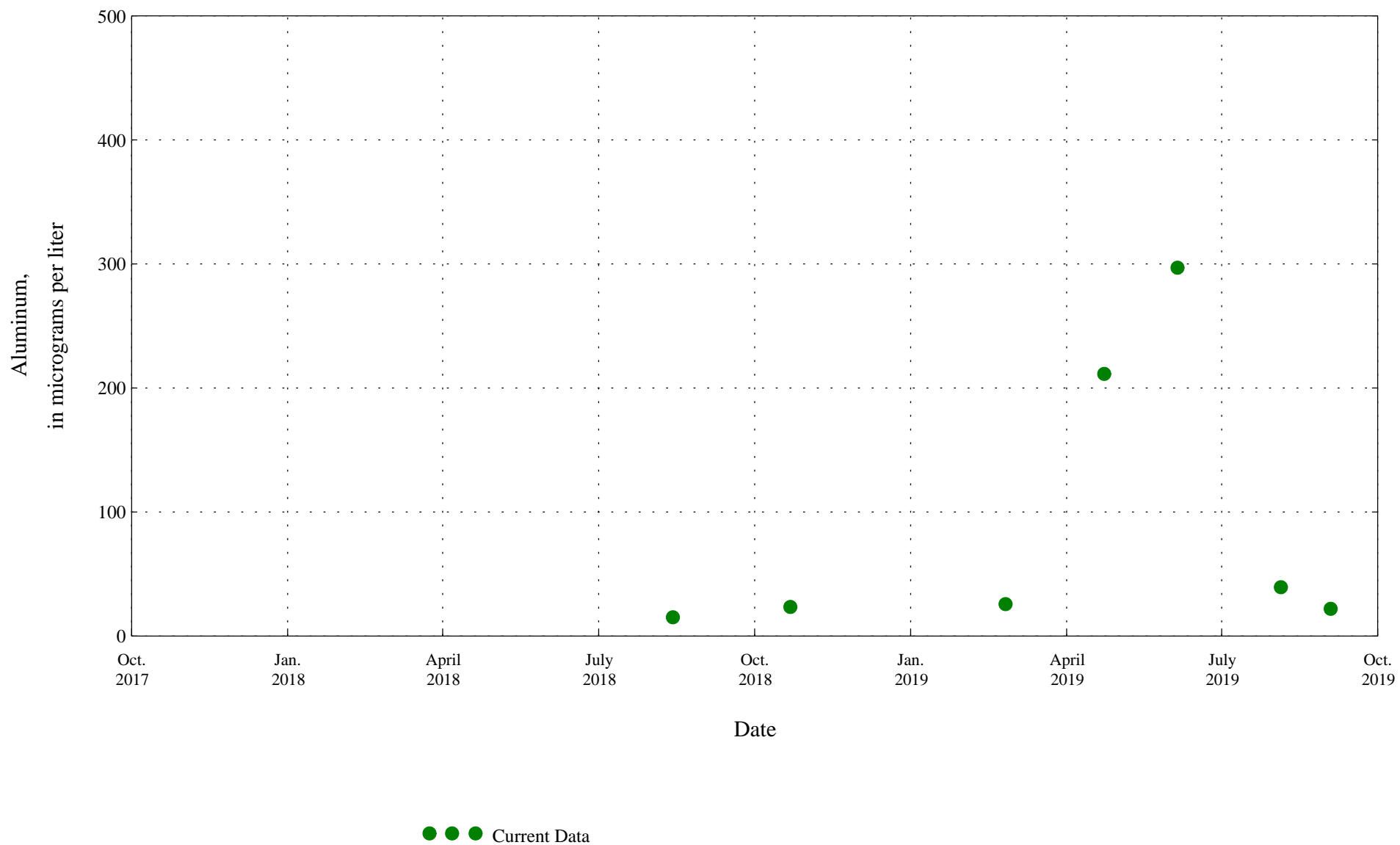


Figure 5. Distribution of selected water-quality constituents relative to time for

Coal Creek above McCormick Ditch at Crested Butte, station 09111250.

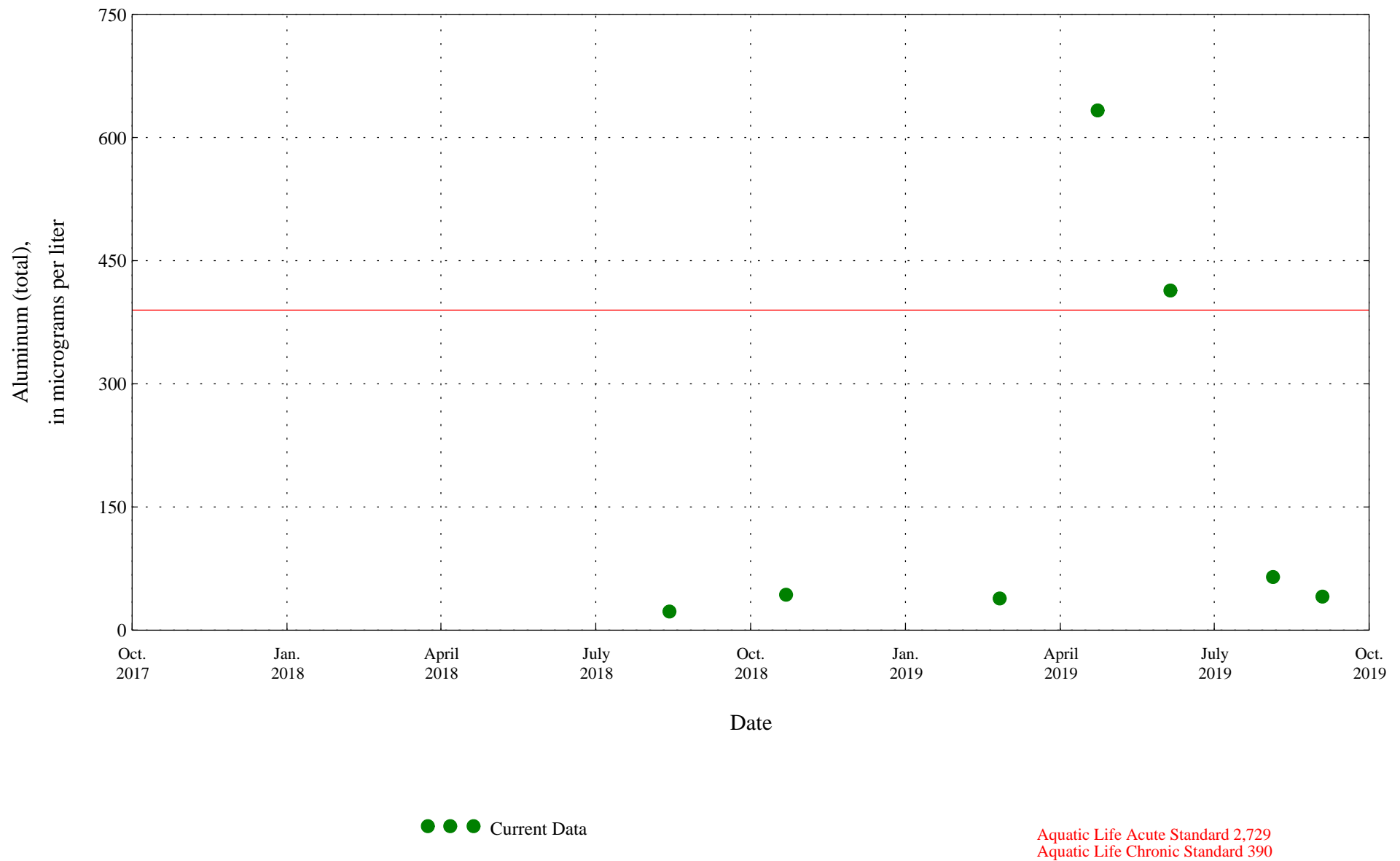


Figure 5. Distribution of selected water-quality constituents relative to time for

Coal Creek above McCormick Ditch at Crested Butte, station 09111250.

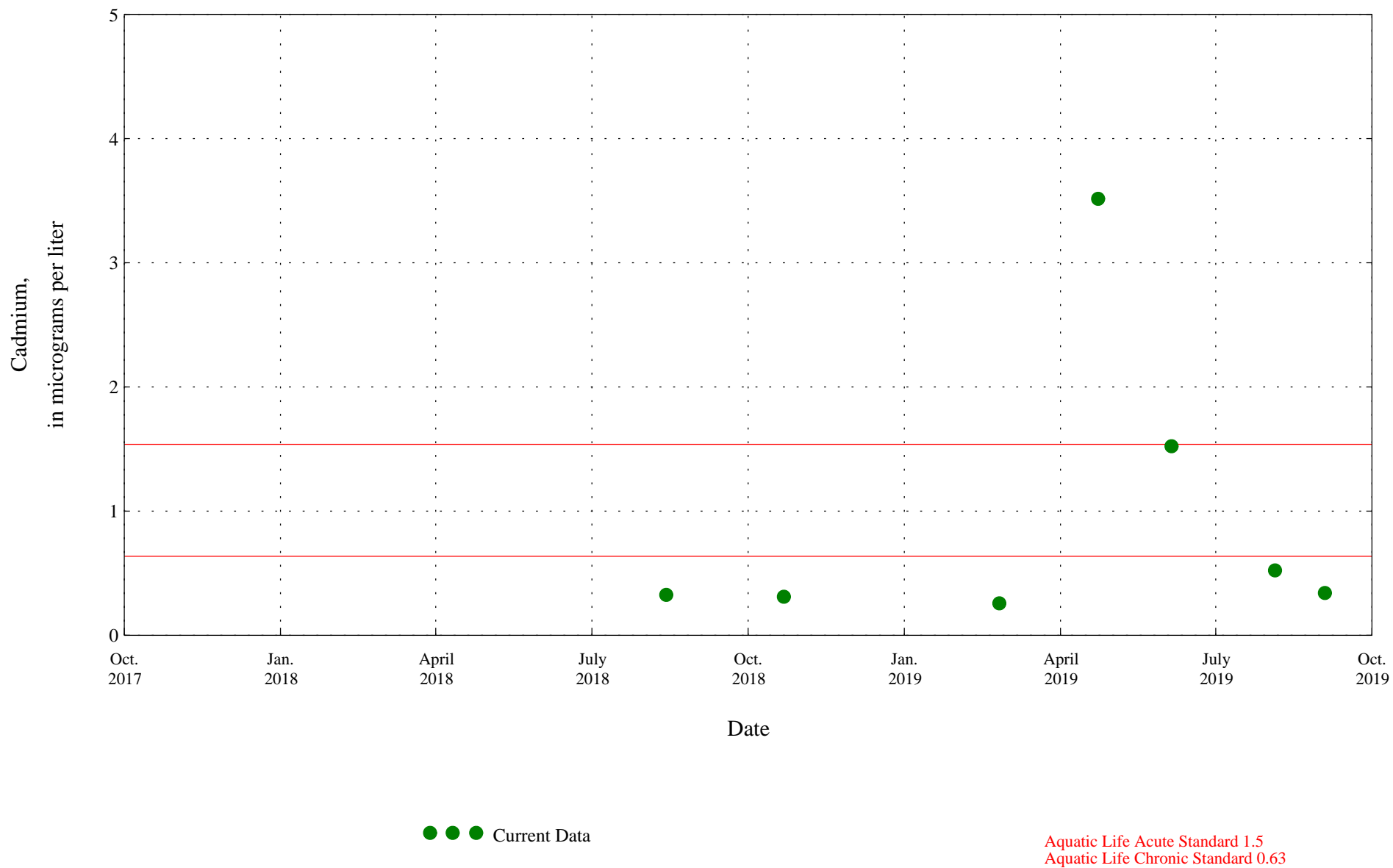


Figure 5. Distribution of selected water-quality constituents relative to time for

Coal Creek above McCormick Ditch at Crested Butte, station 09111250.

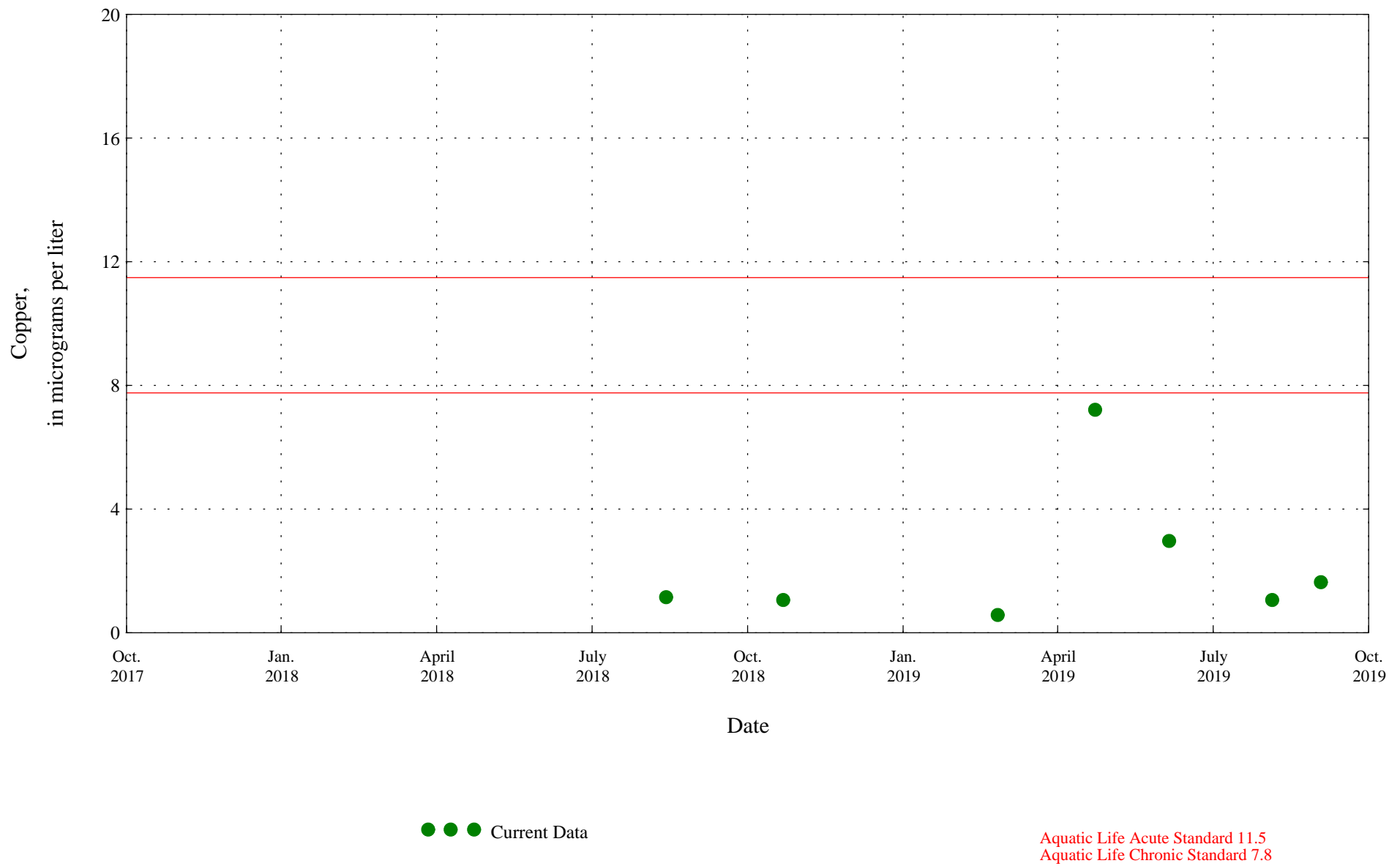
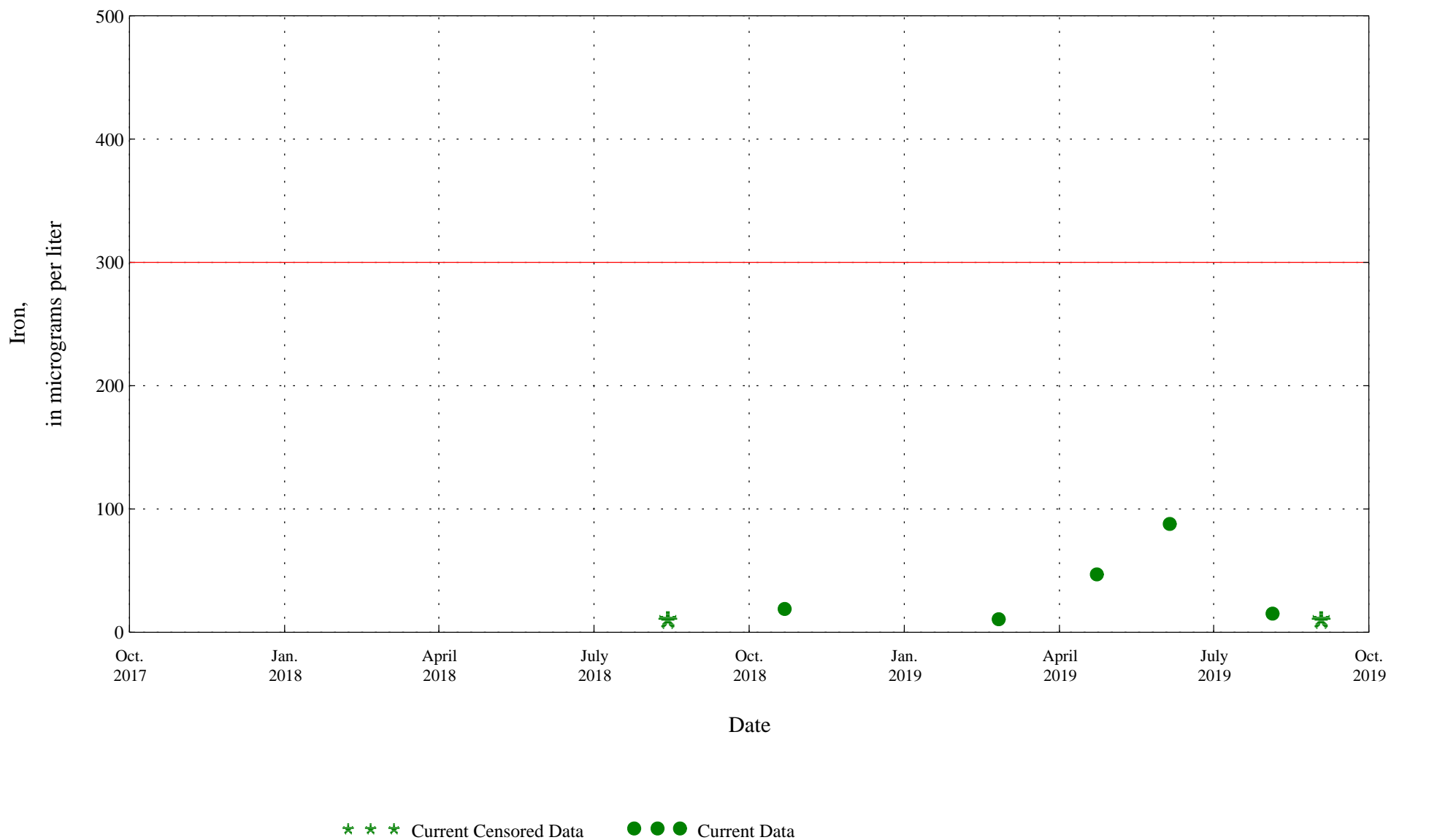


Figure 5. Distribution of selected water-quality constituents relative to time for

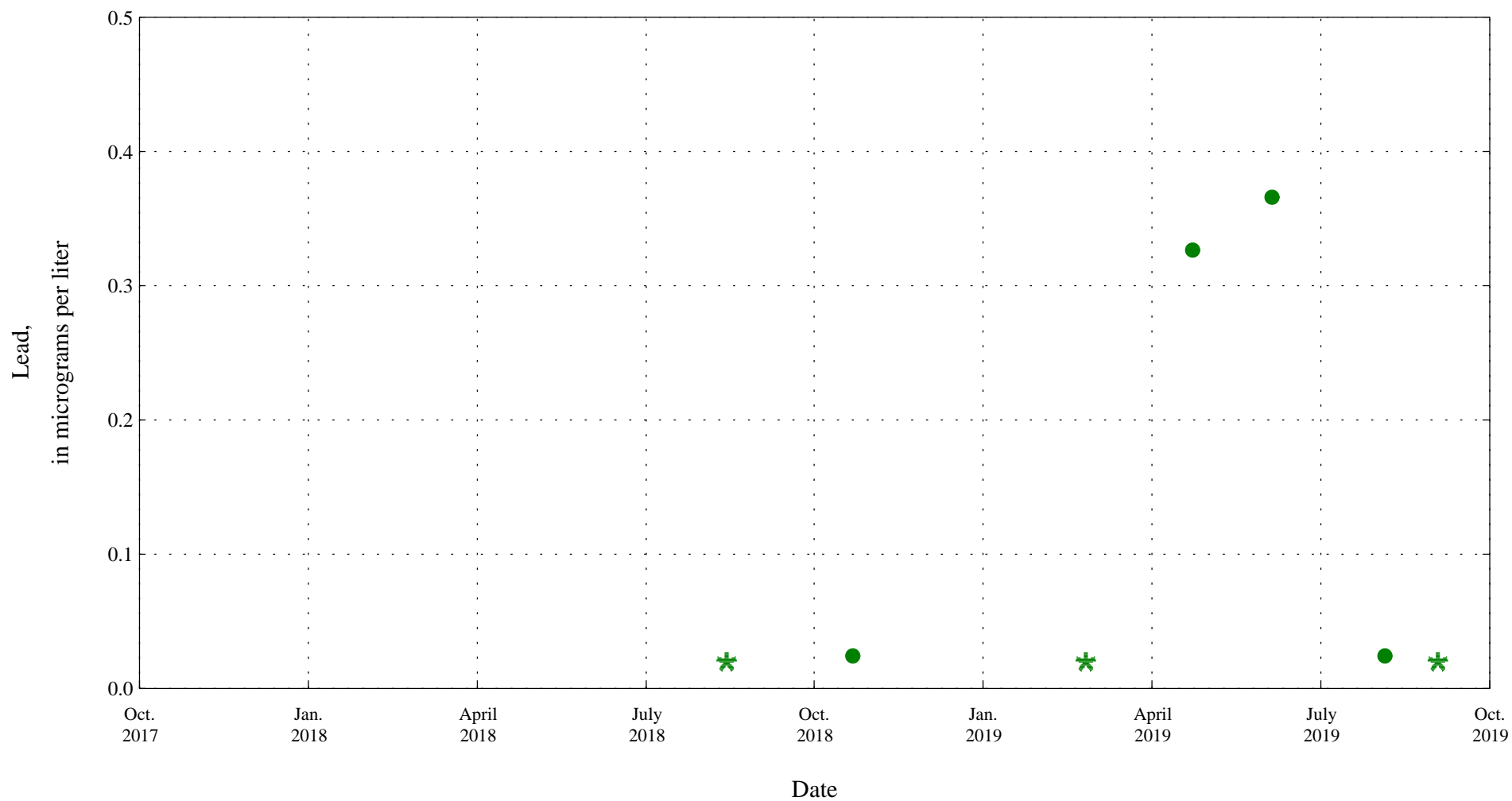
Coal Creek above McCormick Ditch at Crested Butte, station 09111250.



Human Health Based Water Supply Chronic Standard 300

Figure 5. Distribution of selected water-quality constituents relative to time for

Coal Creek above McCormick Ditch at Crested Butte, station 09111250.



* * * Current Censored Data ● ● ● Current Data

Aquatic Life Acute Standard 53.9
Aquatic Life Chronic Standard 2.1

Figure 5. Distribution of selected water-quality constituents relative to time for

Coal Creek above McCormick Ditch at Crested Butte, station 09111250.

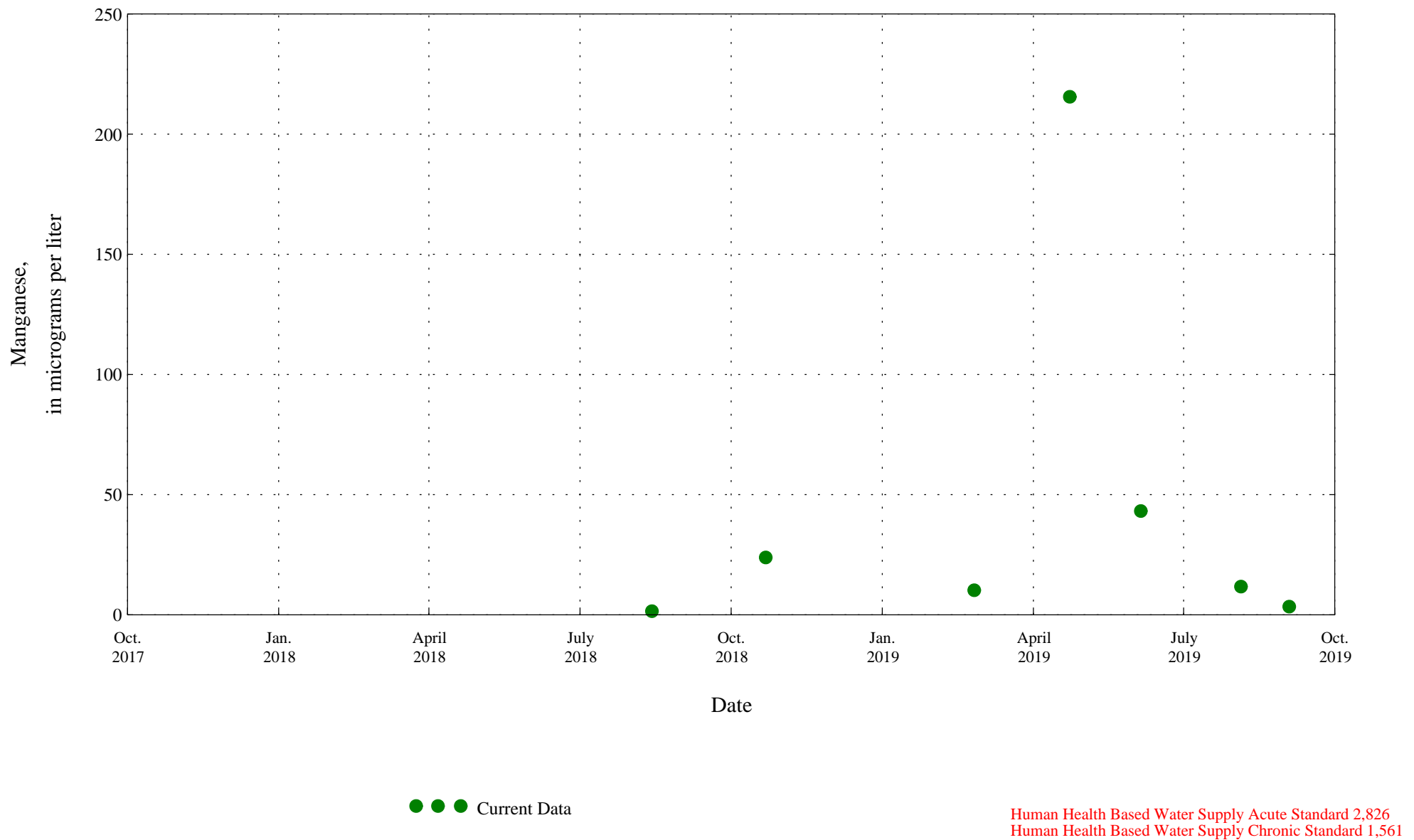
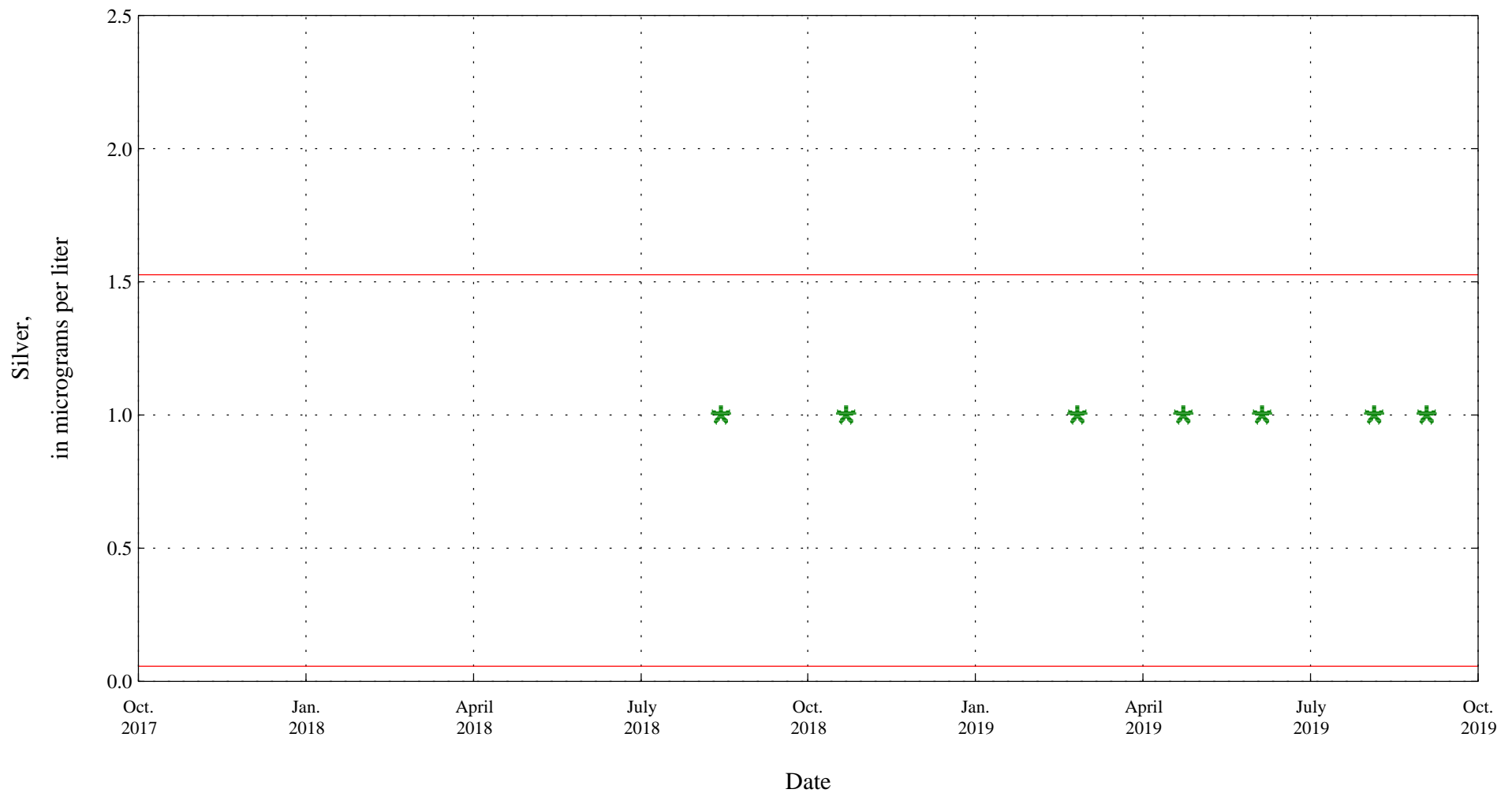


Figure 5. Distribution of selected water-quality constituents relative to time for

Coal Creek above McCormick Ditch at Crested Butte, station 09111250.

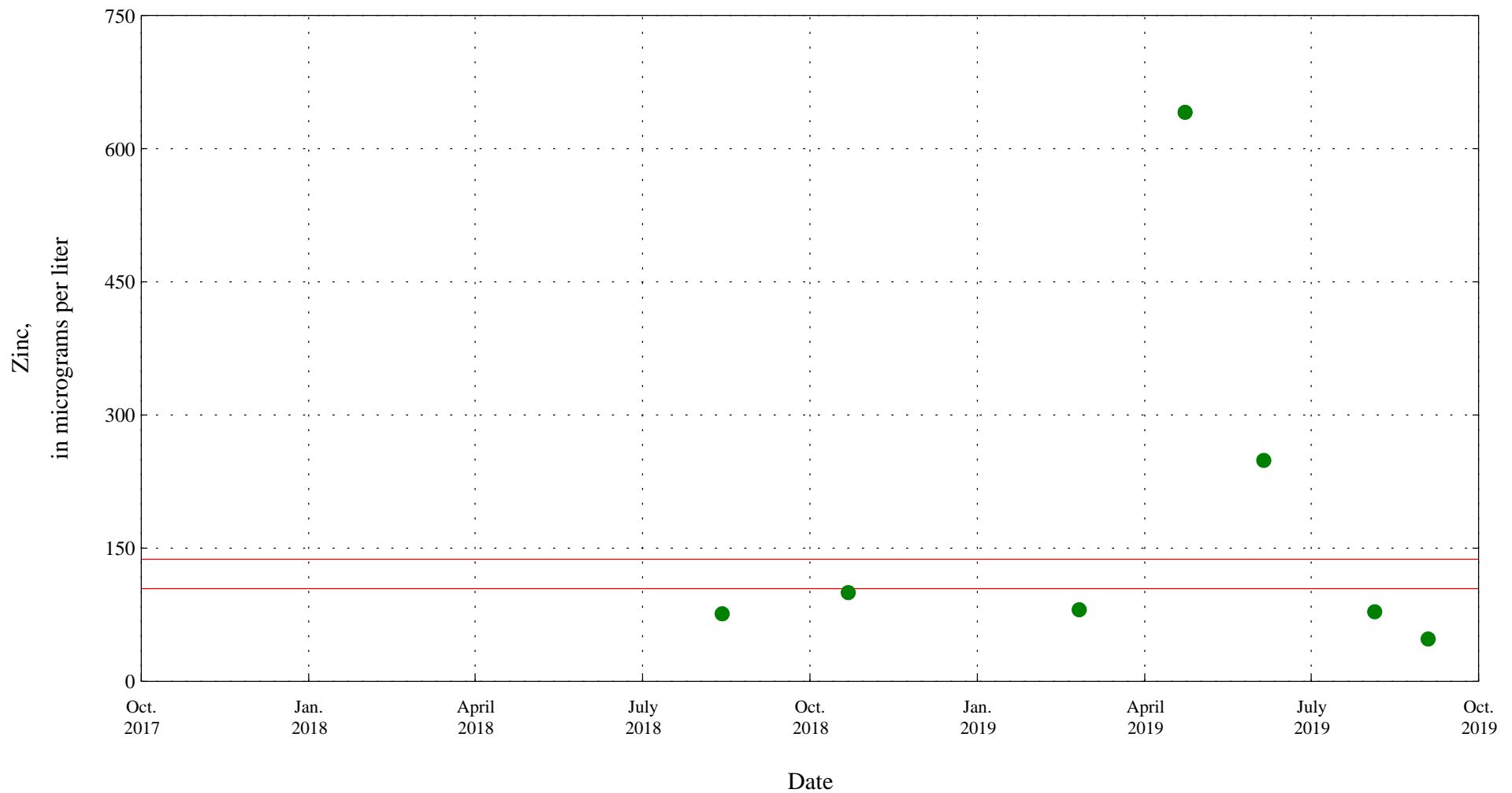


* * * Current Censored Data

Aquatic Life Acute Standard 1.5
Aquatic Life Chronic Standard 0.057

Figure 5. Distribution of selected water-quality constituents relative to time for

Coal Creek above McCormick Ditch at Crested Butte, station 09111250.



● ● ● Current Data

Aquatic Life Acute Standard 138
Aquatic Life Chronic Standard 104

Figure 5. Distribution of selected water-quality constituents relative to time for

Coal Creek above McCormick Ditch at Crested Butte, station 09111250.

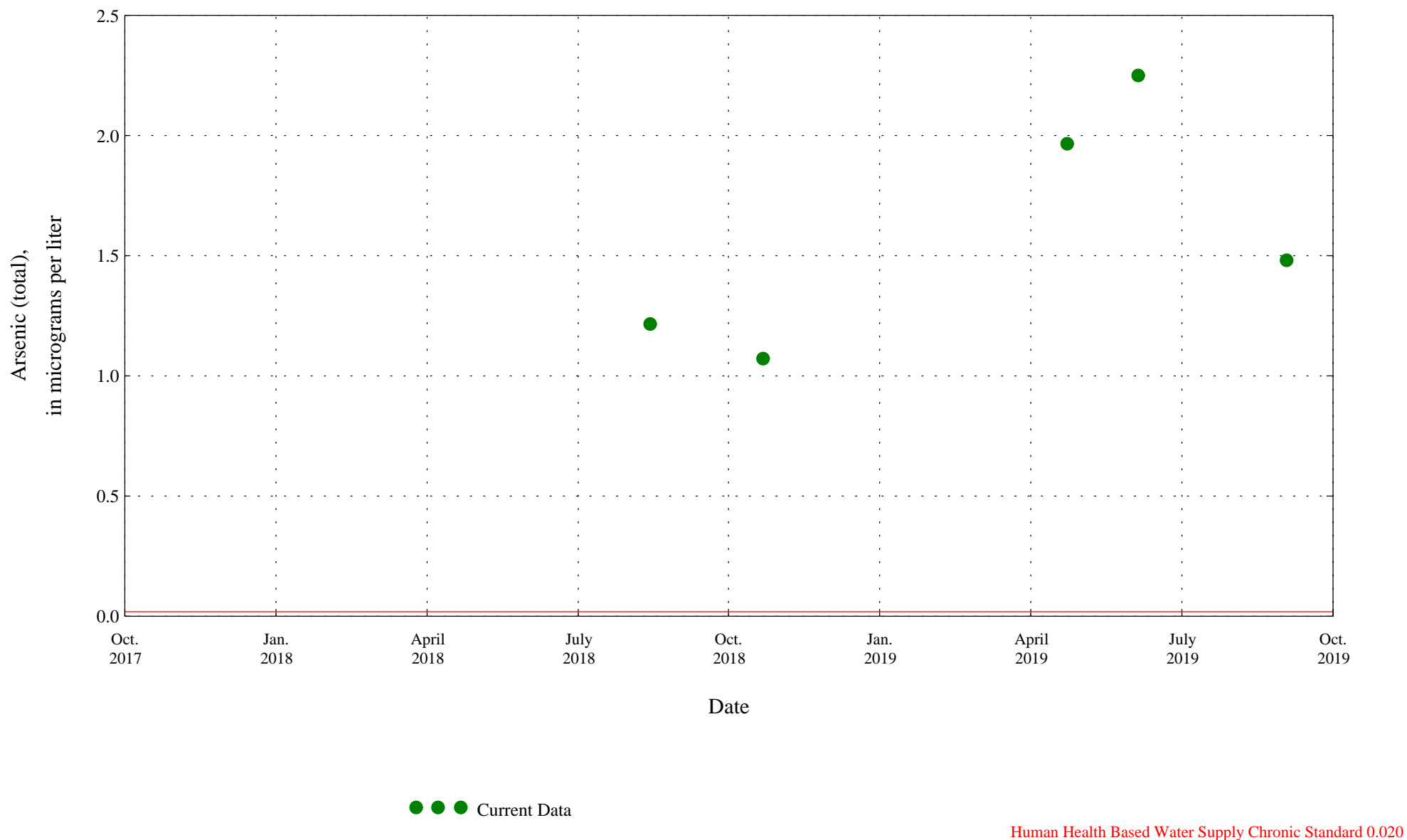


Figure 5. Distribution of selected water-quality constituents relative to time for

Coal Creek above McCormick Ditch at Crested Butte, station 09111250.

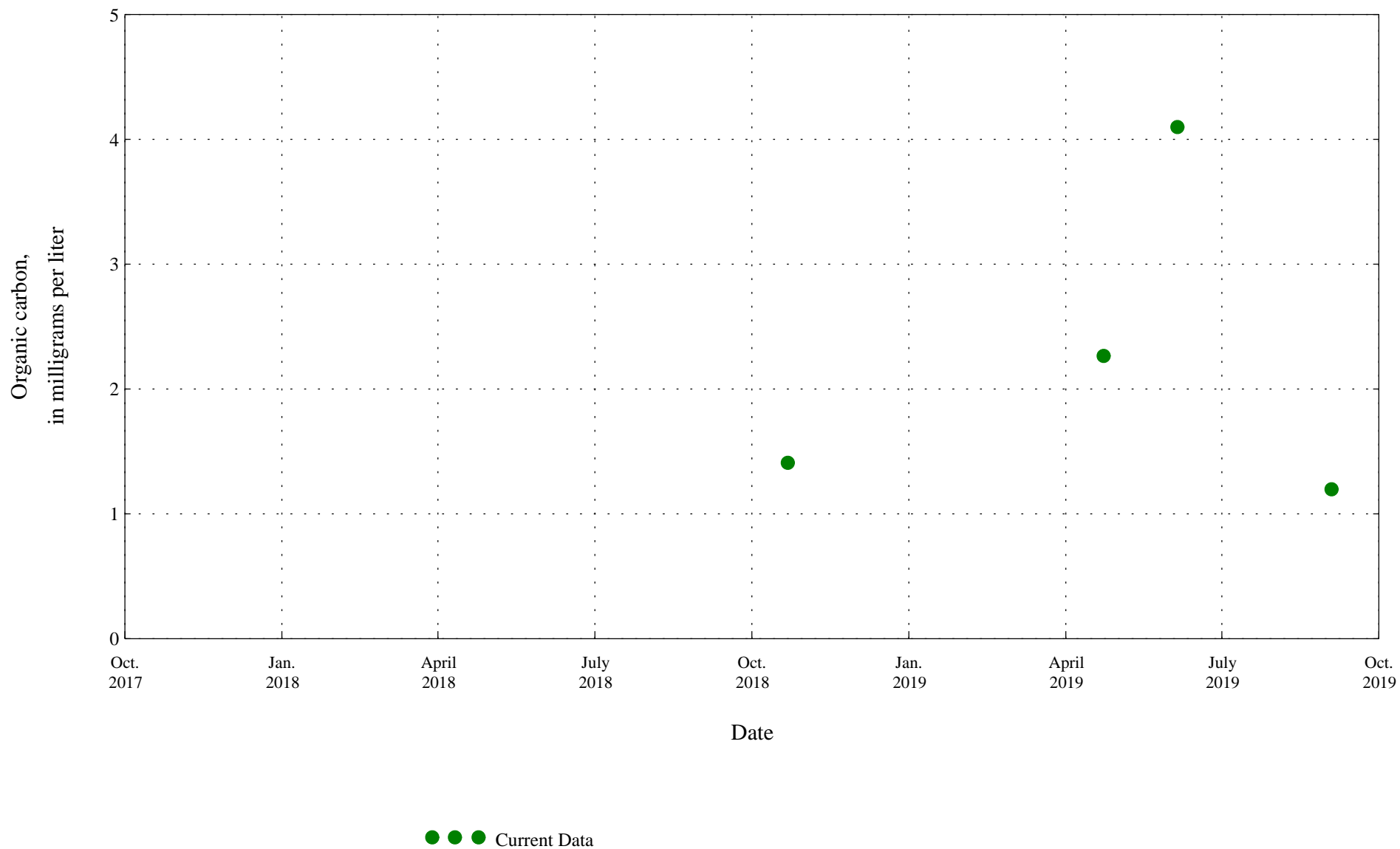


Figure 5. Distribution of selected water-quality constituents relative to time for

Coal Creek above McCormick Ditch at Crested Butte, station 09111250.

