

Figure 27. Distribution of selected water-quality constituents relative to time for Big Thompson River at CR 396 above mouth near La Salle, Co., station 06744030.

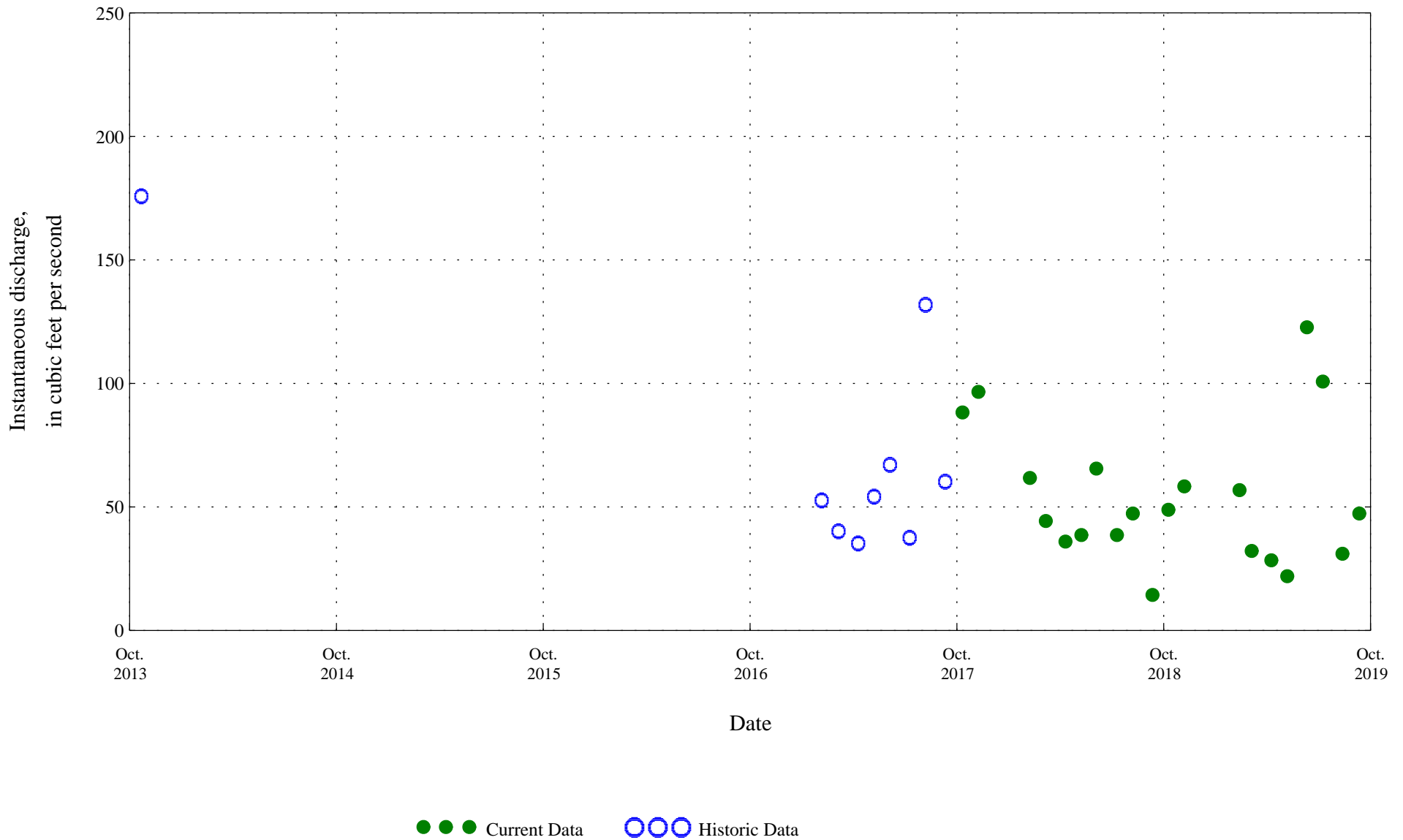


Figure 27. Distribution of selected water-quality constituents relative to time for Big Thompson River at CR 396 above mouth near La Salle, Co., station 06744030.

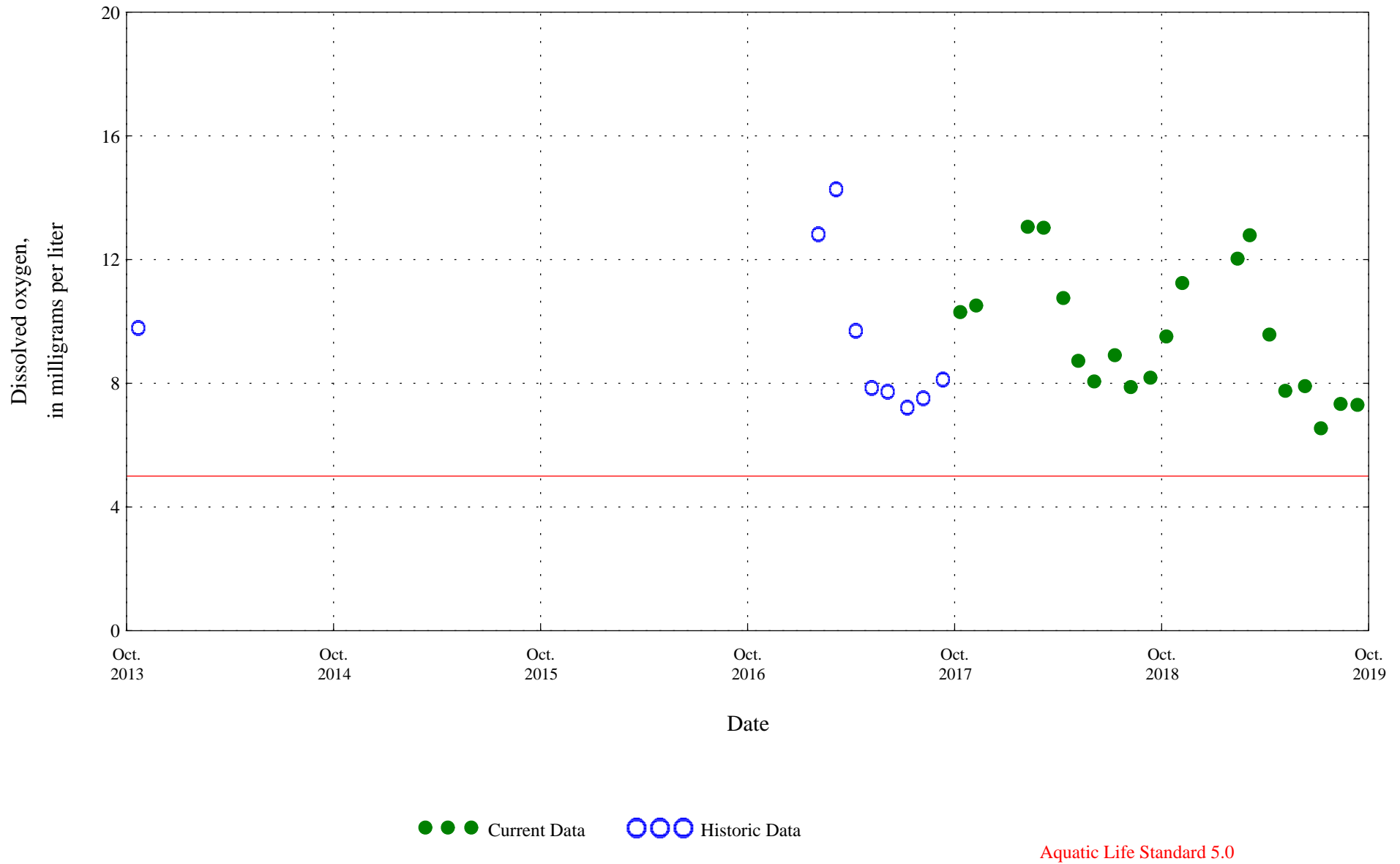
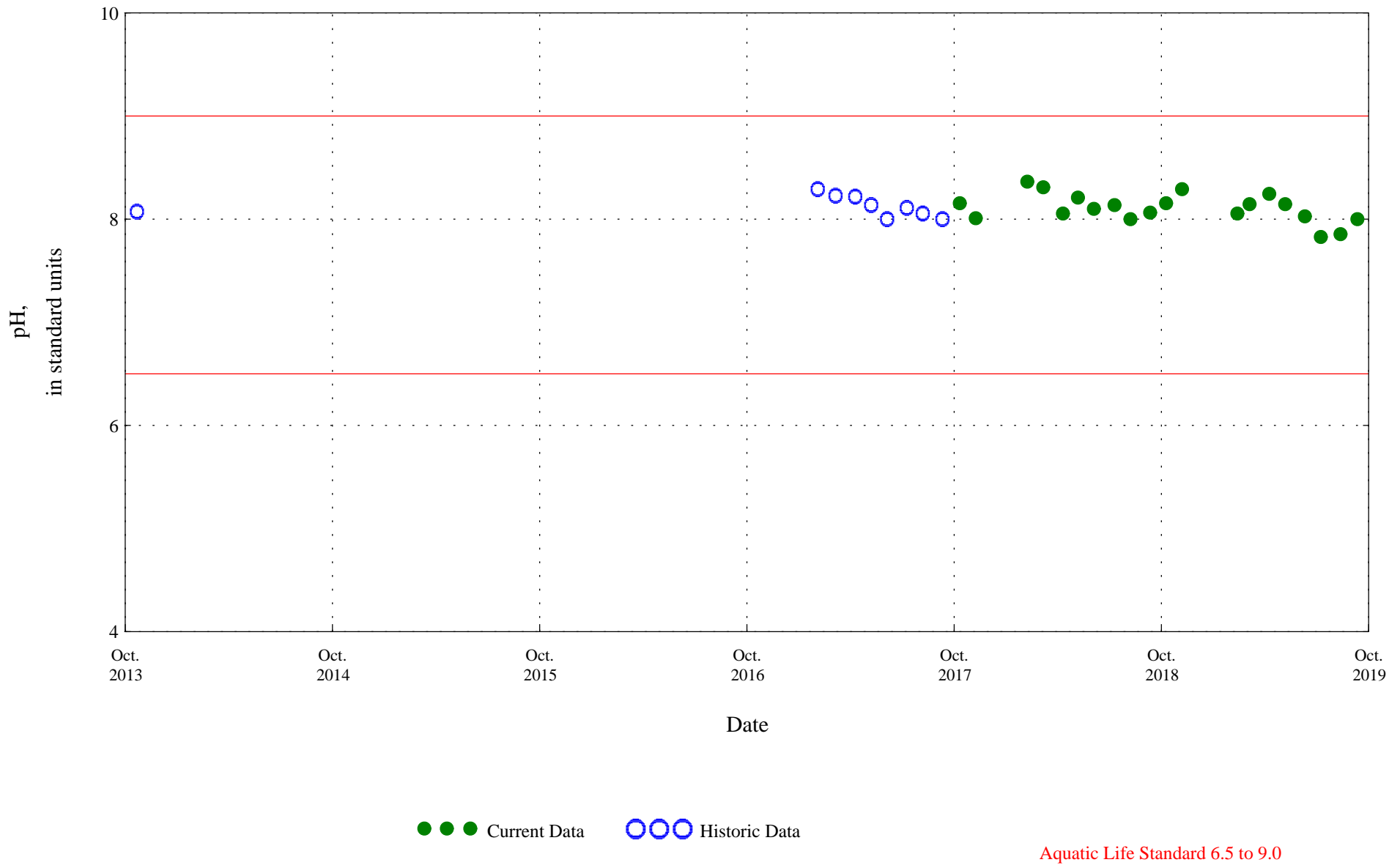


Figure 27. Distribution of selected water-quality constituents relative to time for Big Thompson River at CR 396 above mouth near La Salle, Co., station 06744030.



Aquatic Life Standard 6.5 to 9.0

Figure 27. Distribution of selected water-quality constituents relative to time for Big Thompson River at CR 396 above mouth near La Salle, Co., station 06744030.

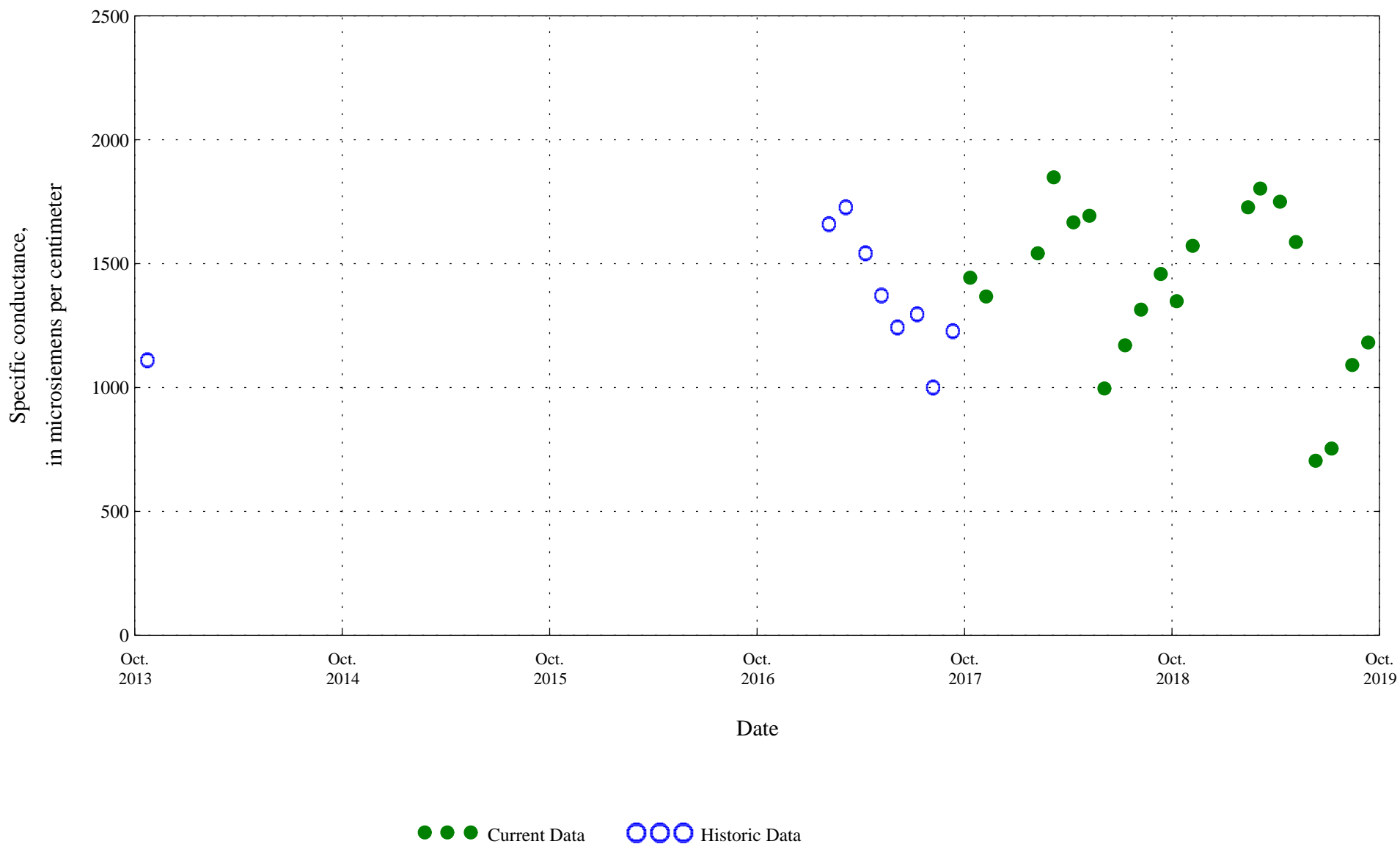
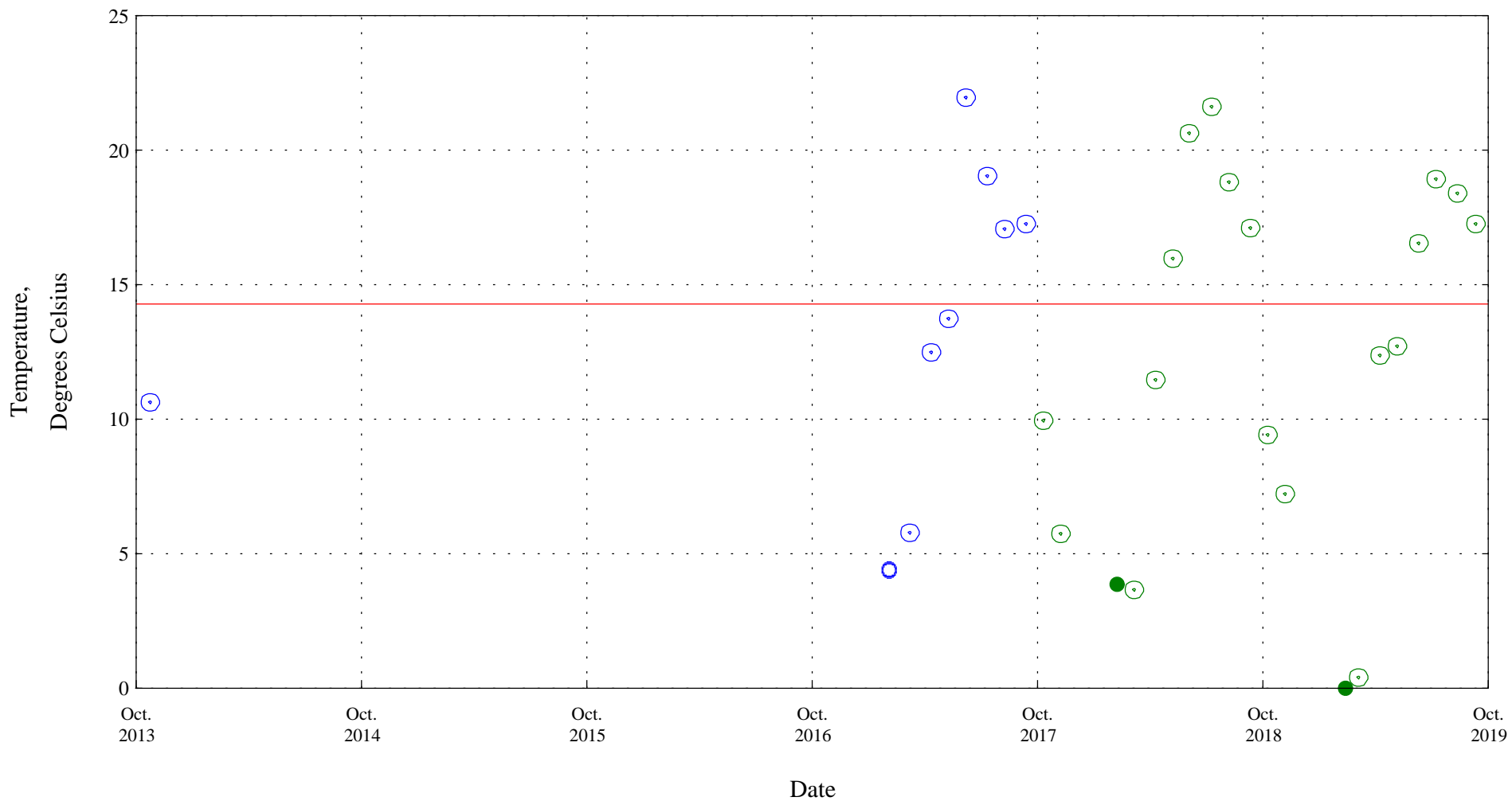


Figure 27. Distribution of selected water-quality constituents relative to time for Big Thompson River at CR 396 above mouth near La Salle, Co., station 06744030.

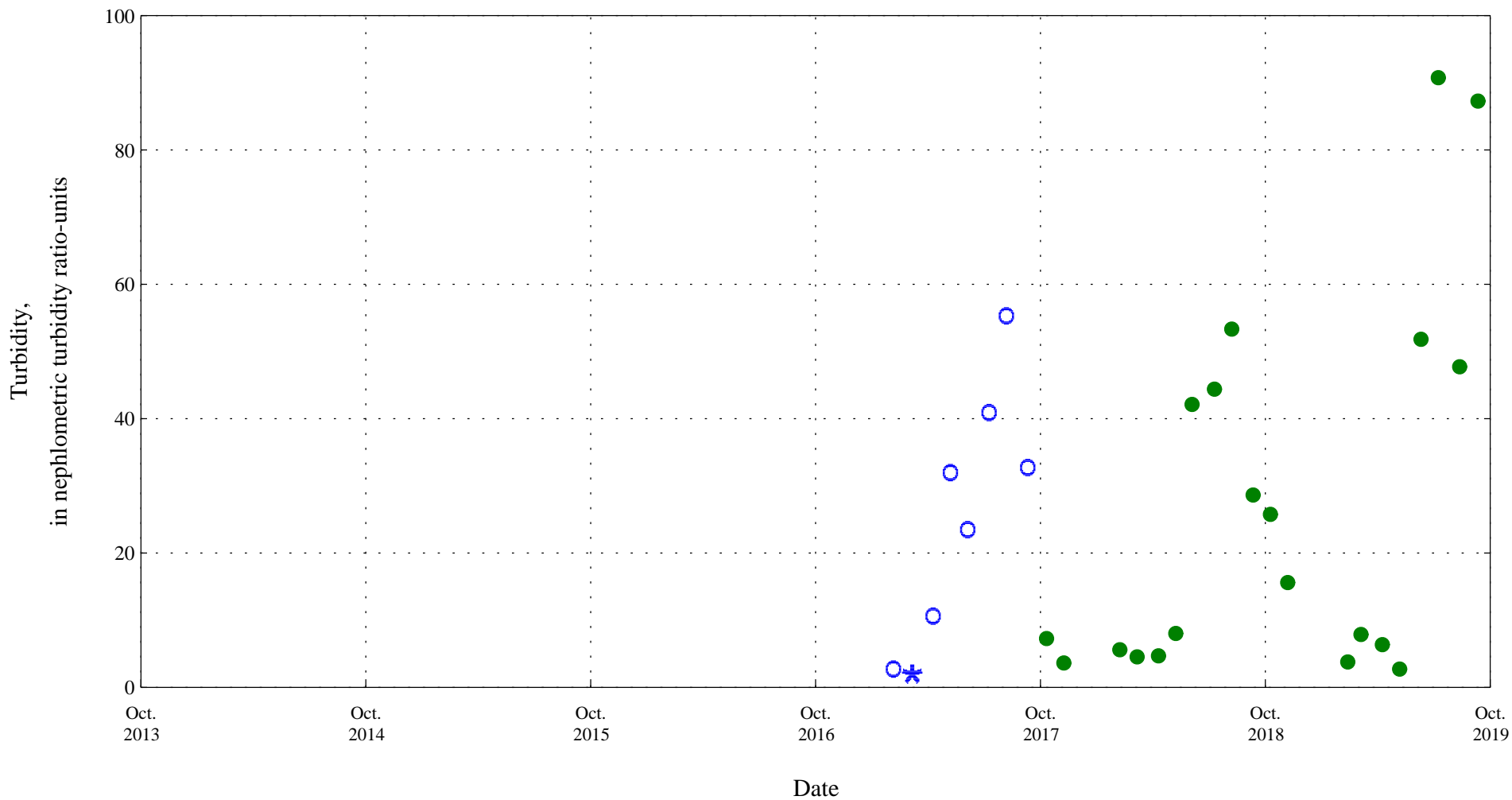


●●● Current Data, Cool Season Std
 ○○○ Historic Data, Cool Season Std

○●○ Current Data, Warm Season Std
 ○○○ Historic Data, Warm Season Std

Aquatic Life Dec - Feb, Cool Season Std 14.3
 Aquatic Life Mar - Nov, Warm Season Std 28.6

Figure 27. Distribution of selected water-quality constituents relative to time for Big Thompson River at CR 396 above mouth near La Salle, Co., station 06744030.



● ● ● Current Data * * * Historic Censored Data
○ ○ ○ Historic Data

Figure 27. Distribution of selected water-quality constituents relative to time for Big Thompson River at CR 396 above mouth near La Salle, Co., station 06744030.

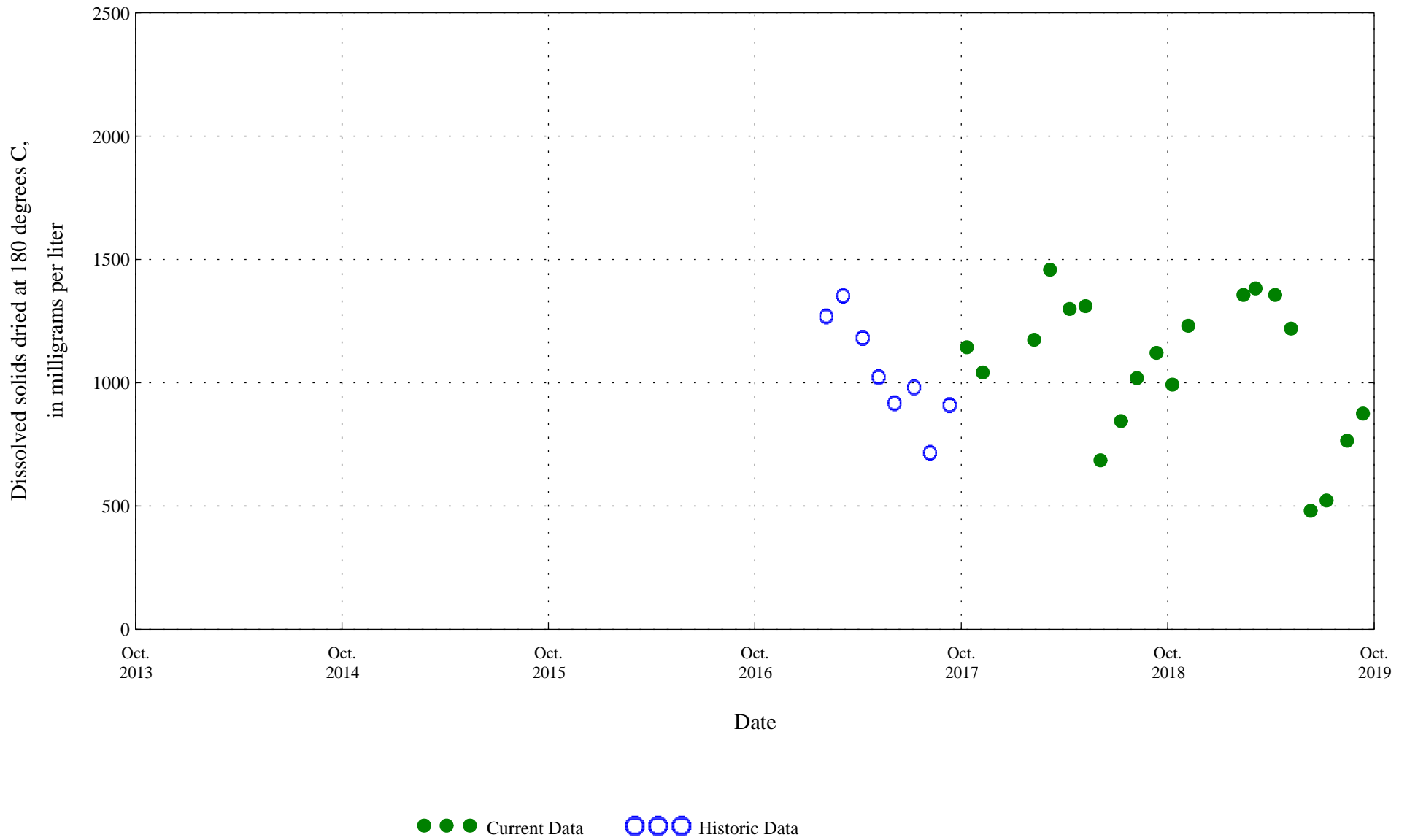


Figure 27. Distribution of selected water-quality constituents relative to time for Big Thompson River at CR 396 above mouth near La Salle, Co., station 06744030.

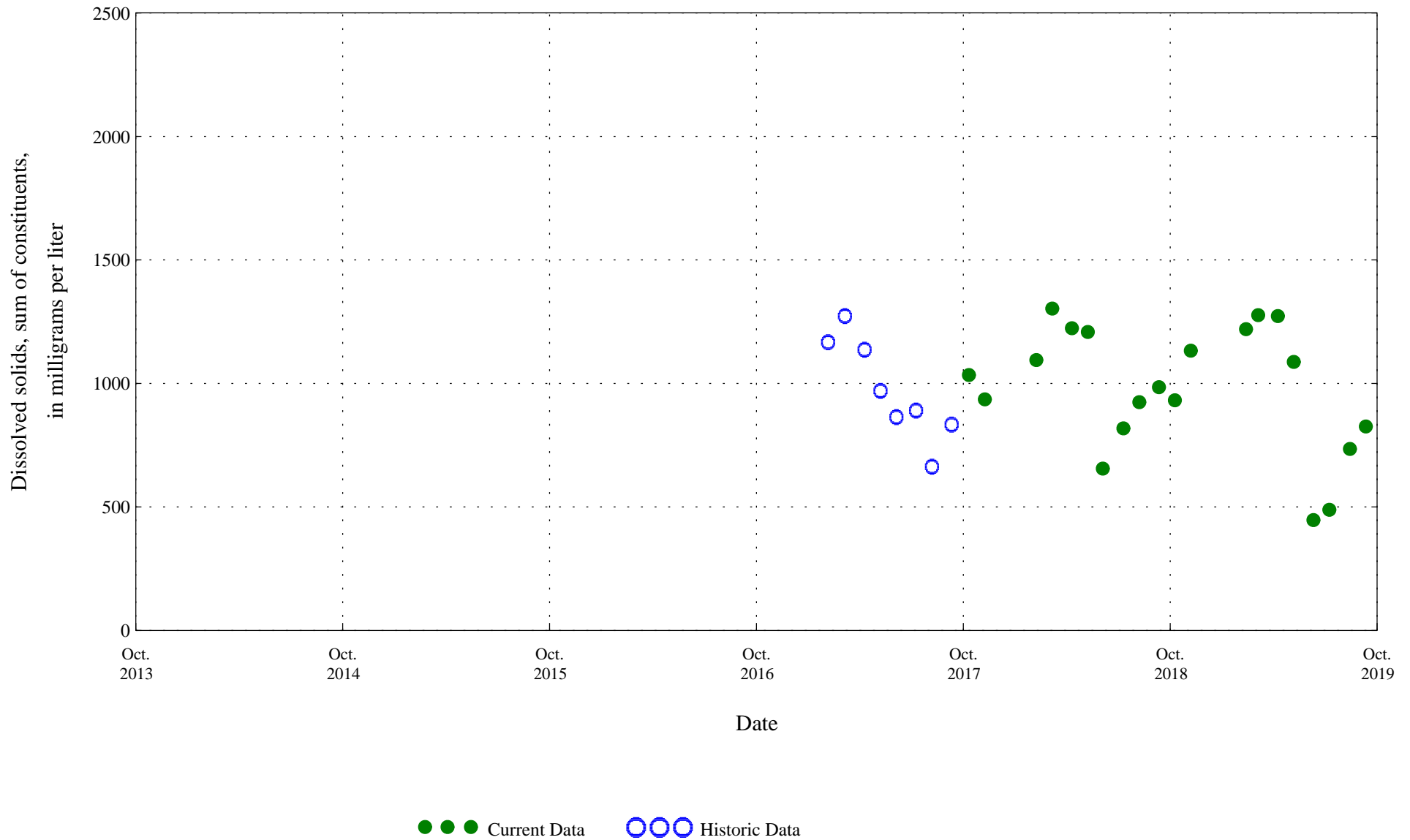


Figure 27. Distribution of selected water-quality constituents relative to time for Big Thompson River at CR 396 above mouth near La Salle, Co., station 06744030.

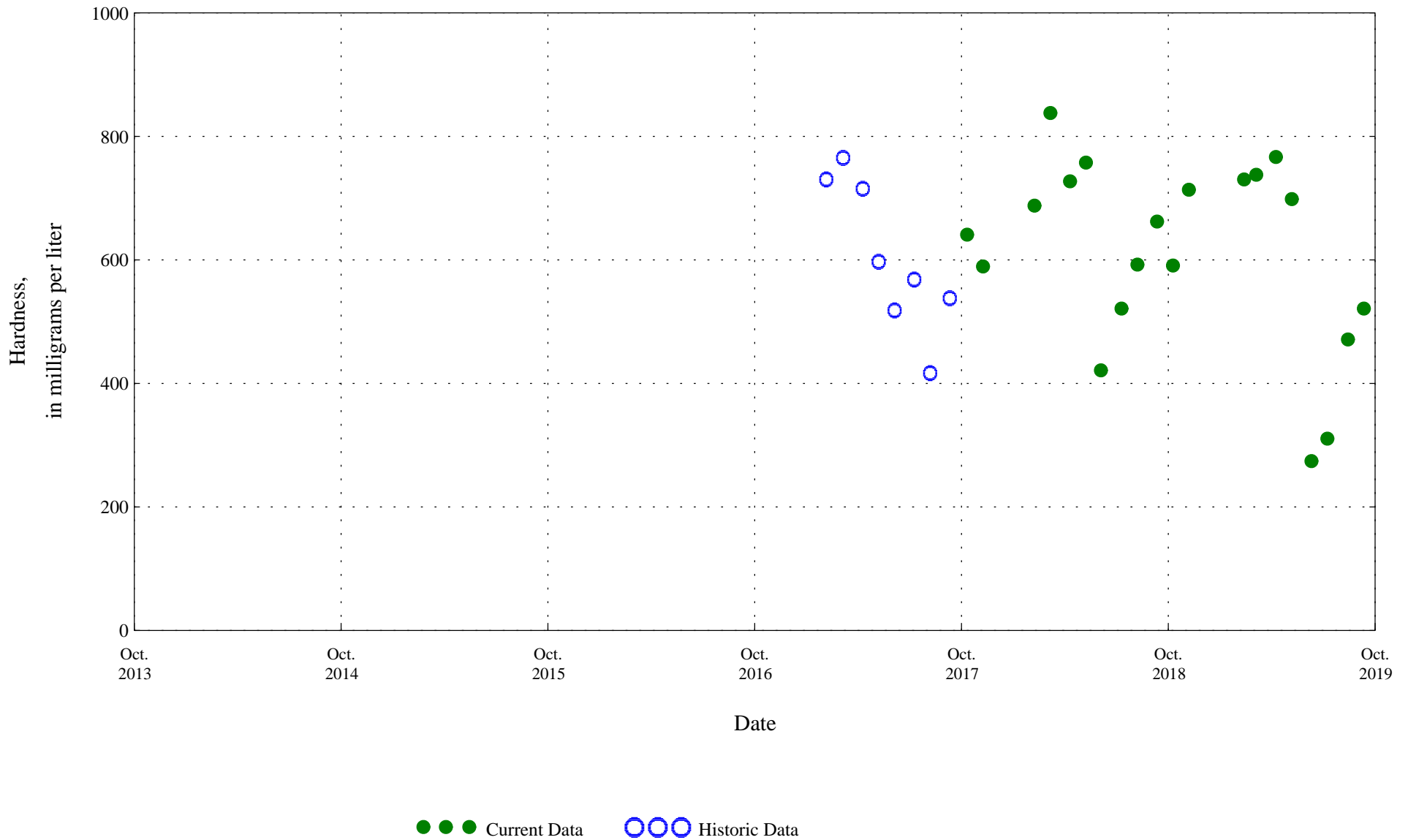


Figure 27. Distribution of selected water-quality constituents relative to time for Big Thompson River at CR 396 above mouth near La Salle, Co., station 06744030.

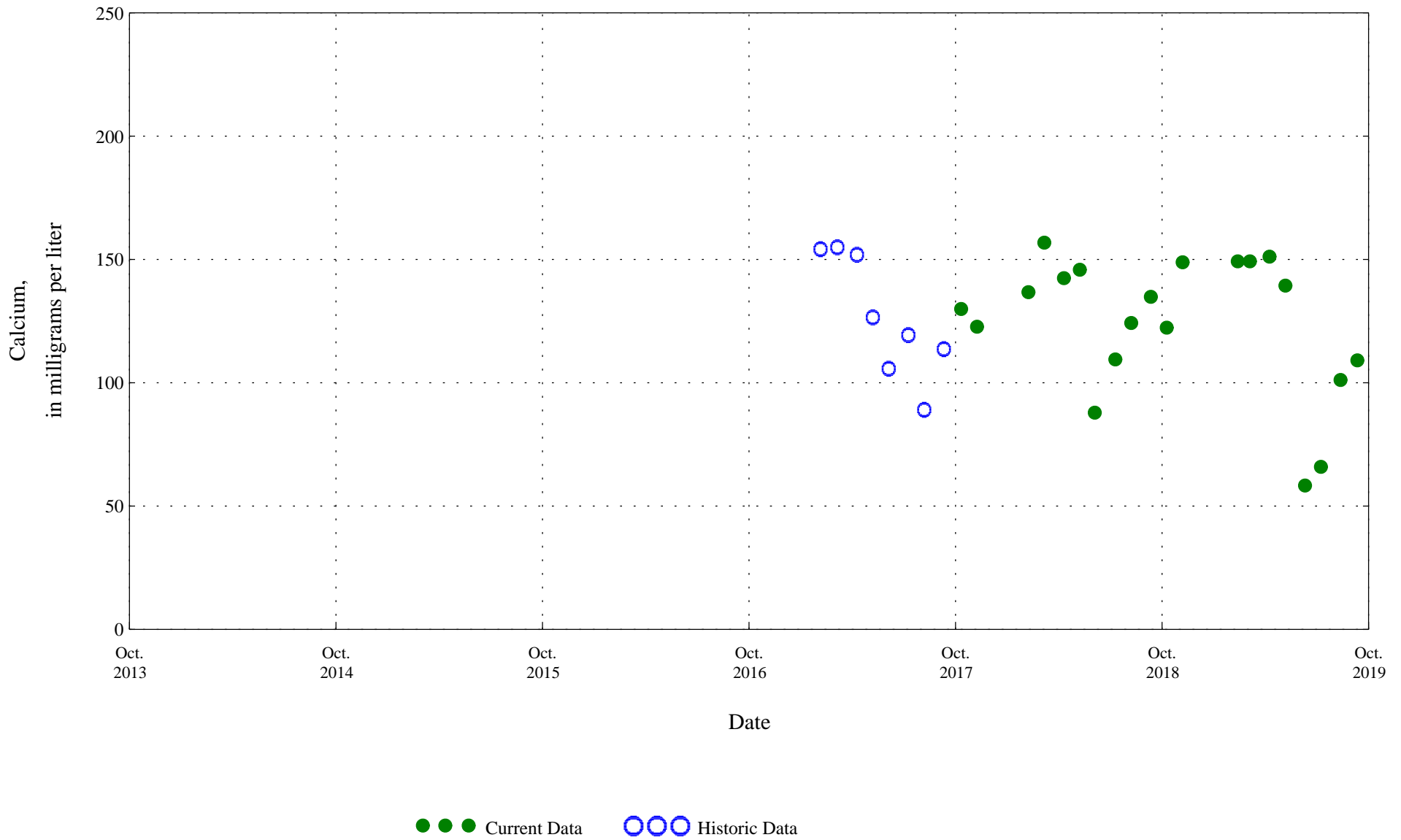


Figure 27. Distribution of selected water-quality constituents relative to time for Big Thompson River at CR 396 above mouth near La Salle, Co., station 06744030.

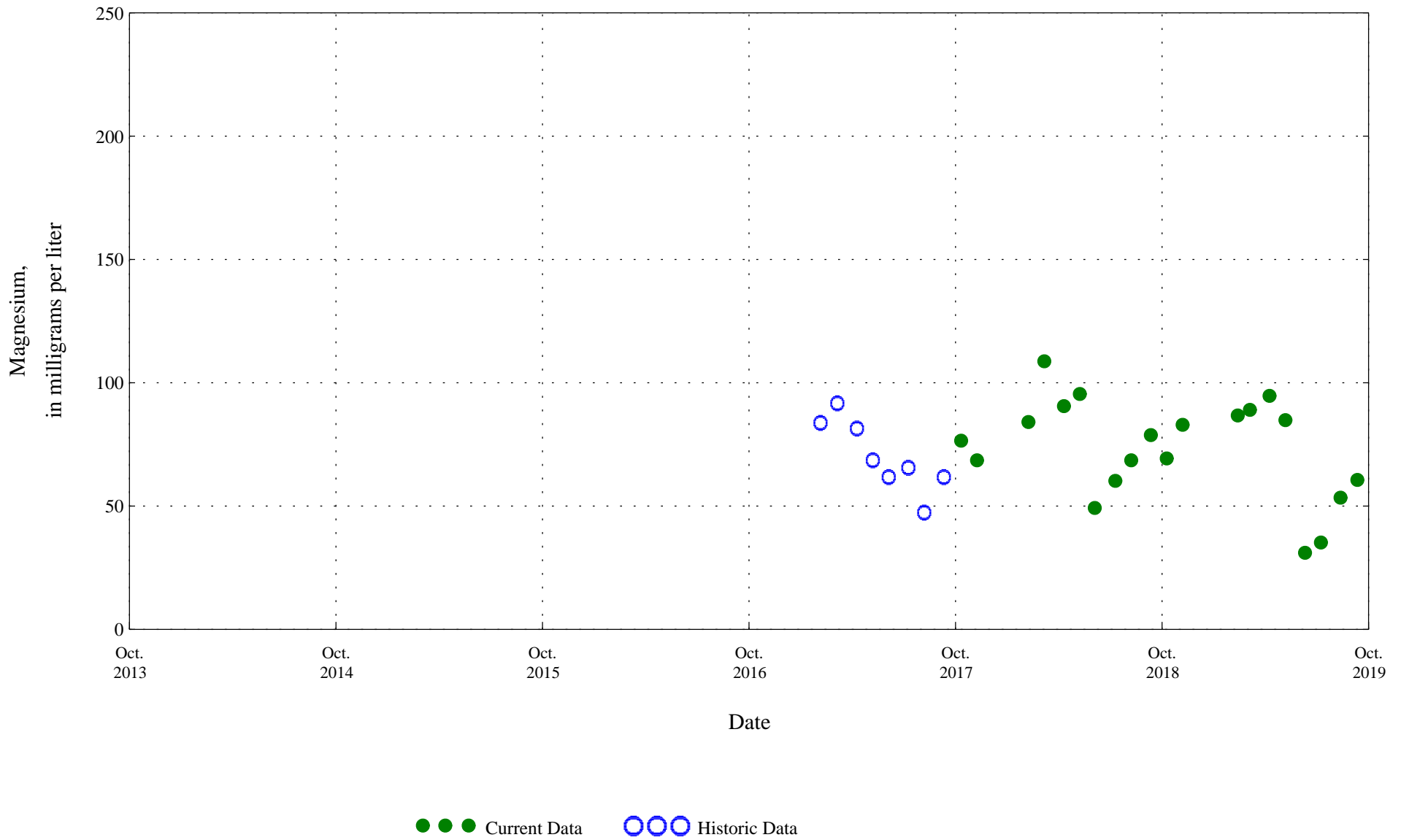


Figure 27. Distribution of selected water-quality constituents relative to time for Big Thompson River at CR 396 above mouth near La Salle, Co., station 06744030.

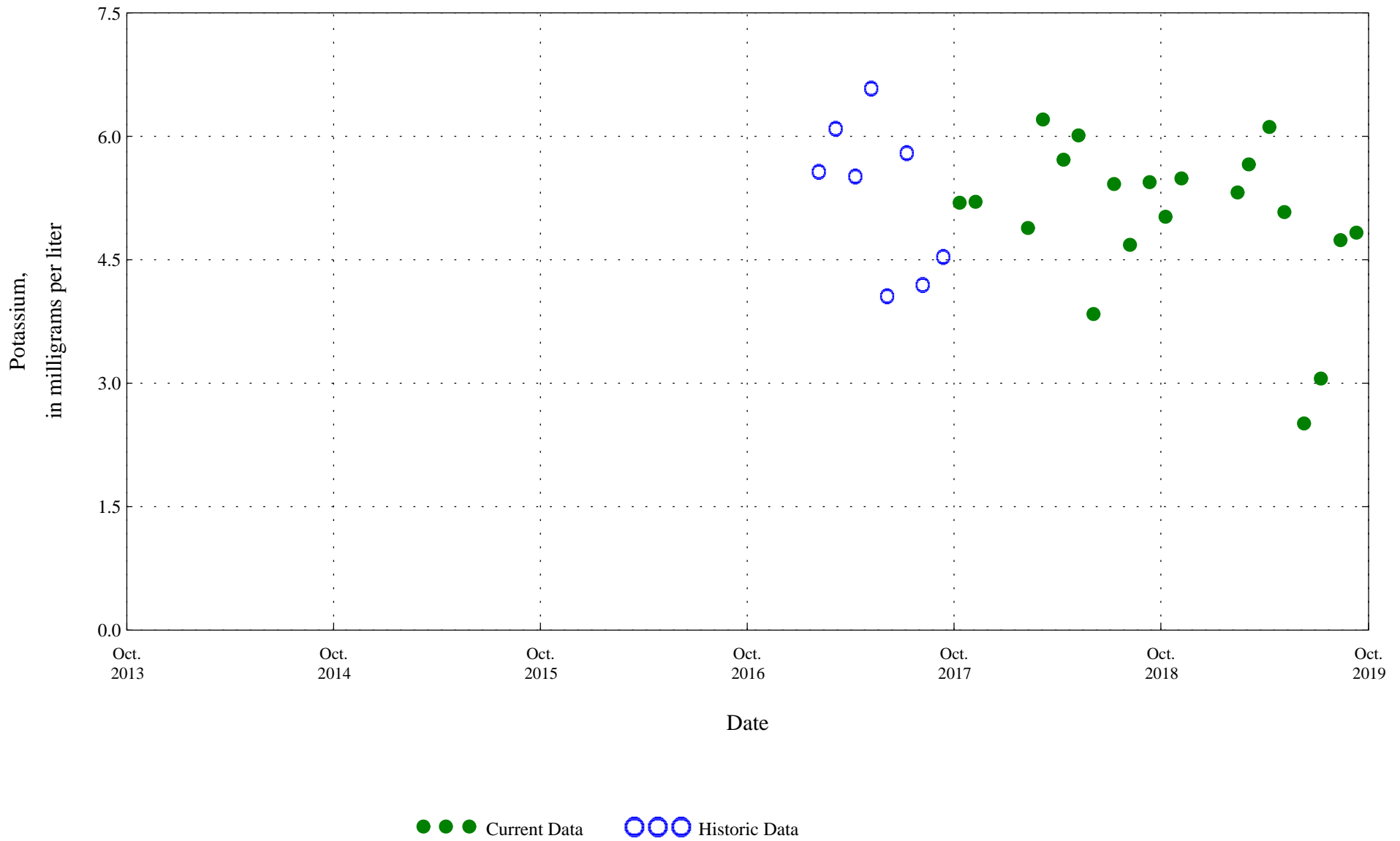


Figure 27. Distribution of selected water-quality constituents relative to time for Big Thompson River at CR 396 above mouth near La Salle, Co., station 06744030.

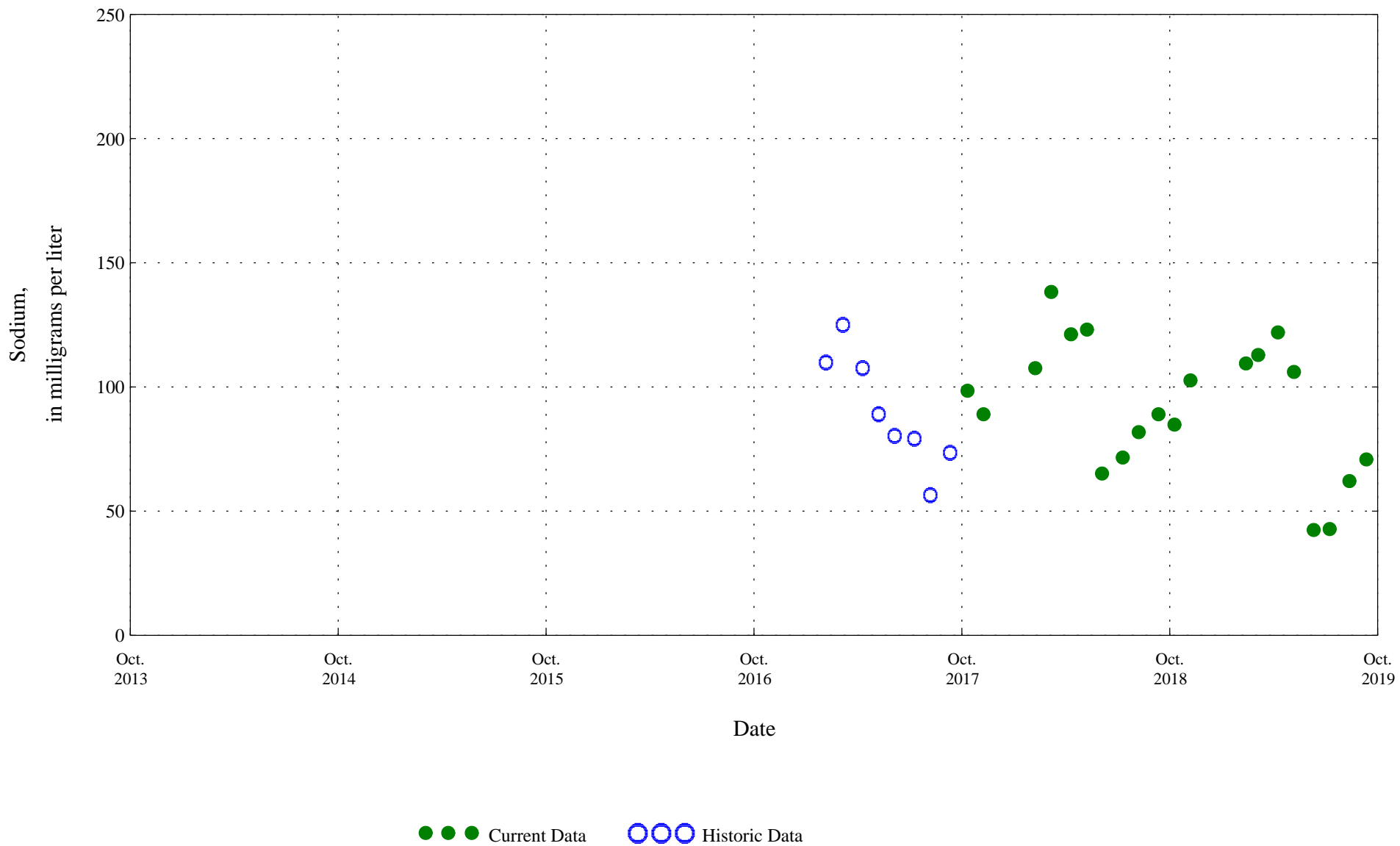


Figure 27. Distribution of selected water-quality constituents relative to time for Big Thompson River at CR 396 above mouth near La Salle, Co., station 06744030.

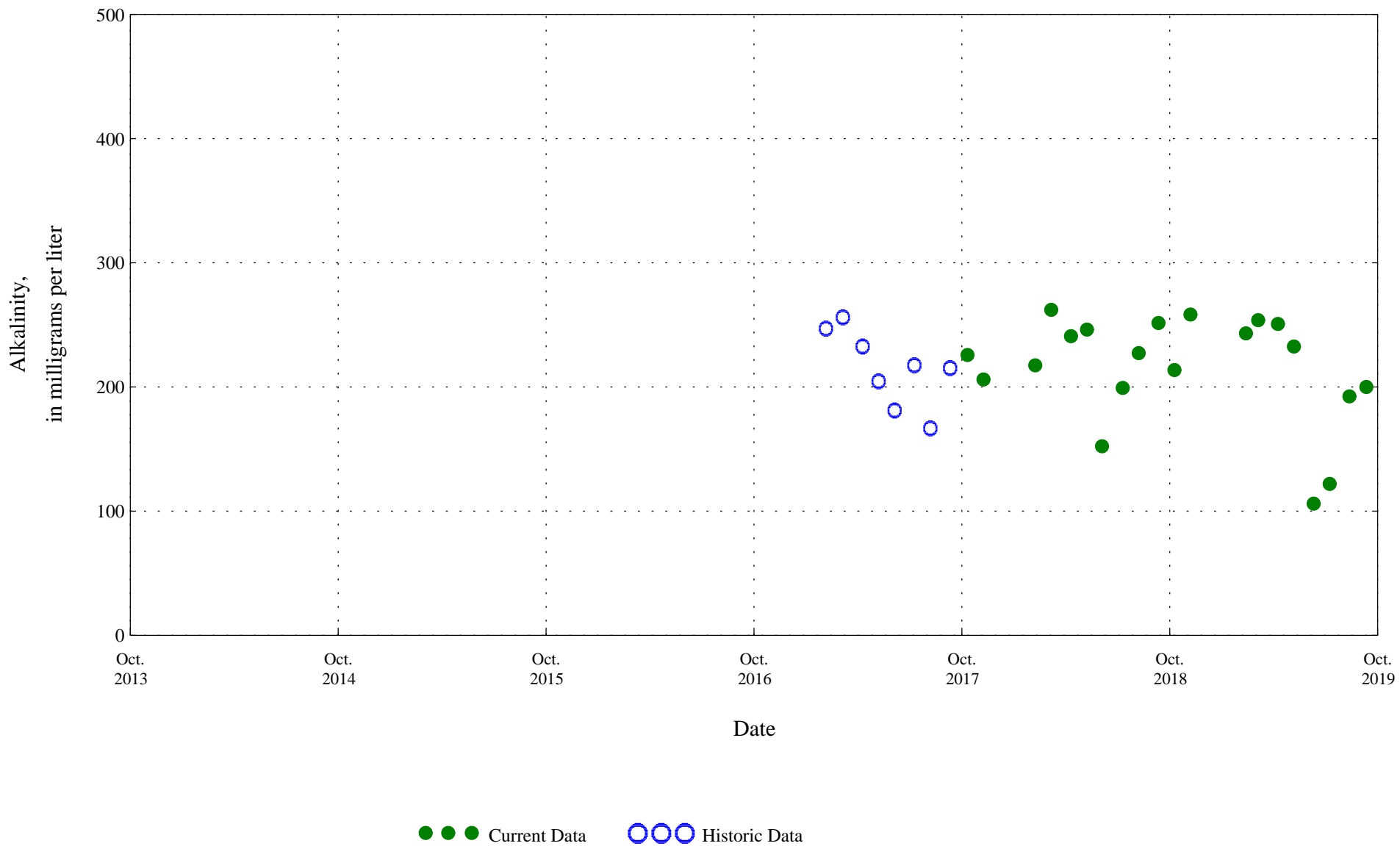
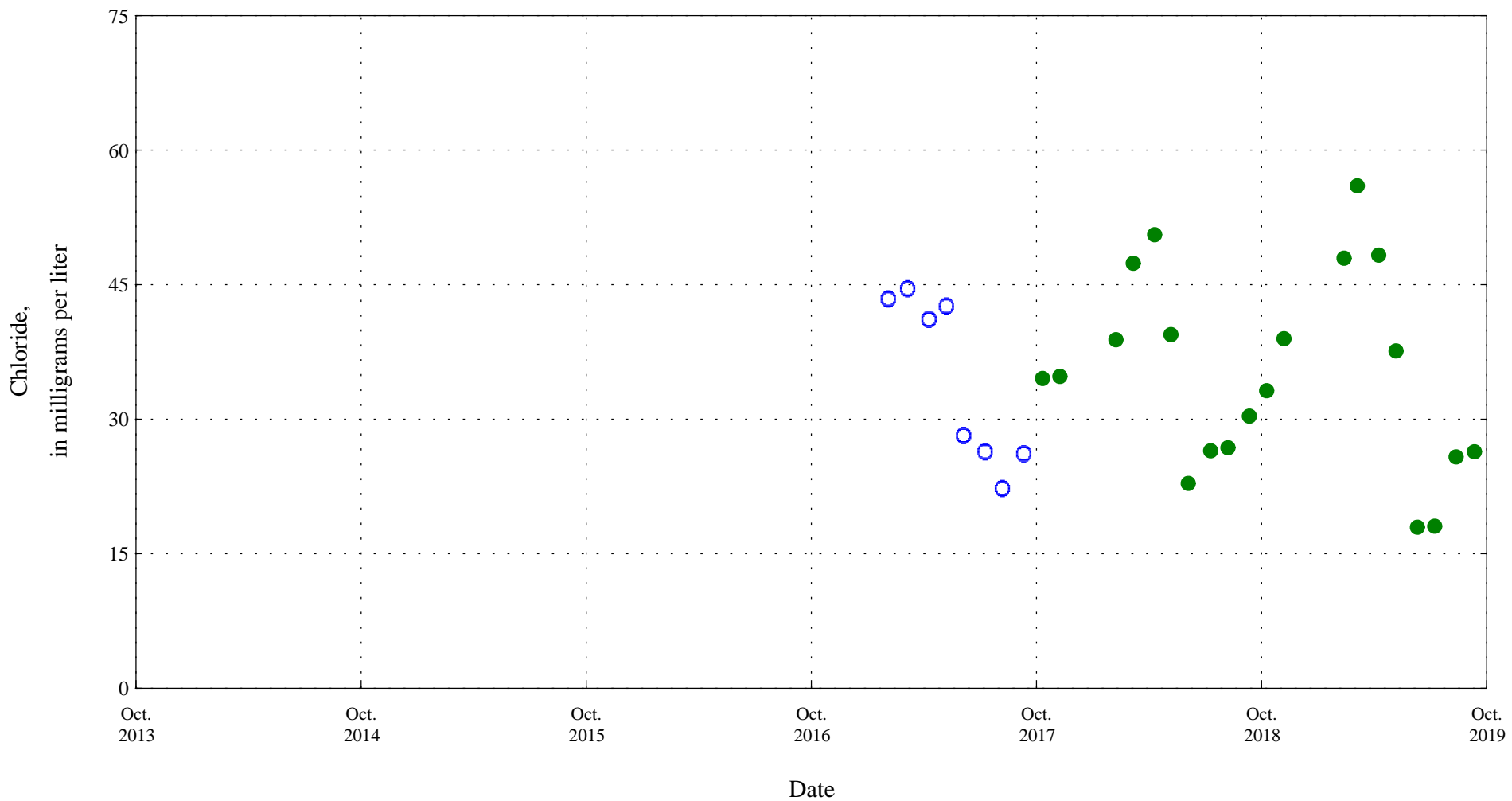


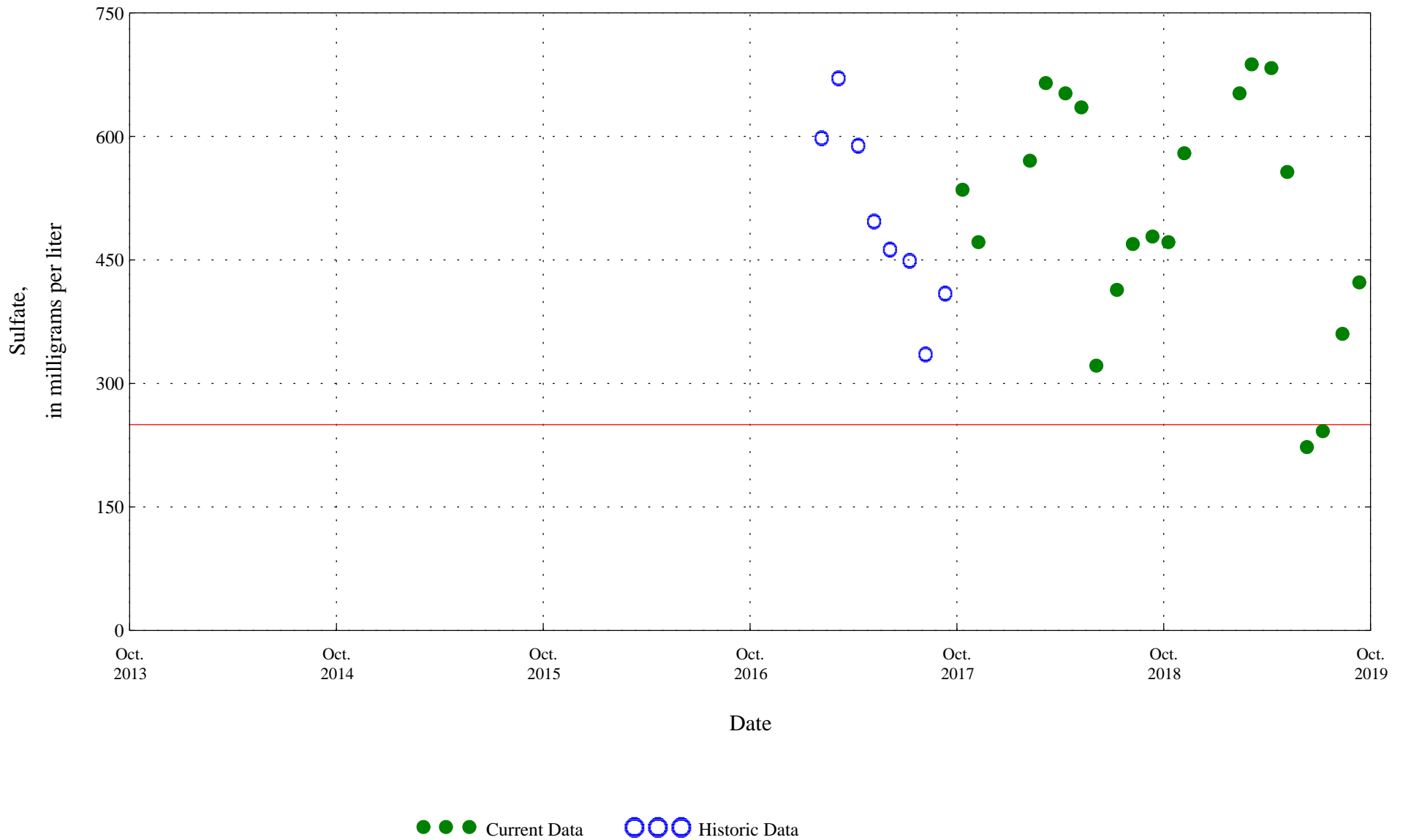
Figure 27. Distribution of selected water-quality constituents relative to time for Big Thompson River at CR 396 above mouth near La Salle, Co., station 06744030.



● ● ● Current Data ○ ○ ○ Historic Data

Human Health Based Water Supply Chronic Standard 250

Figure 27. Distribution of selected water-quality constituents relative to time for Big Thompson River at CR 396 above mouth near La Salle, Co., station 06744030.



Human Health Based Water Supply Chronic Standard 250

Figure 27. Distribution of selected water-quality constituents relative to time for Big Thompson River at CR 396 above mouth near La Salle, Co., station 06744030.

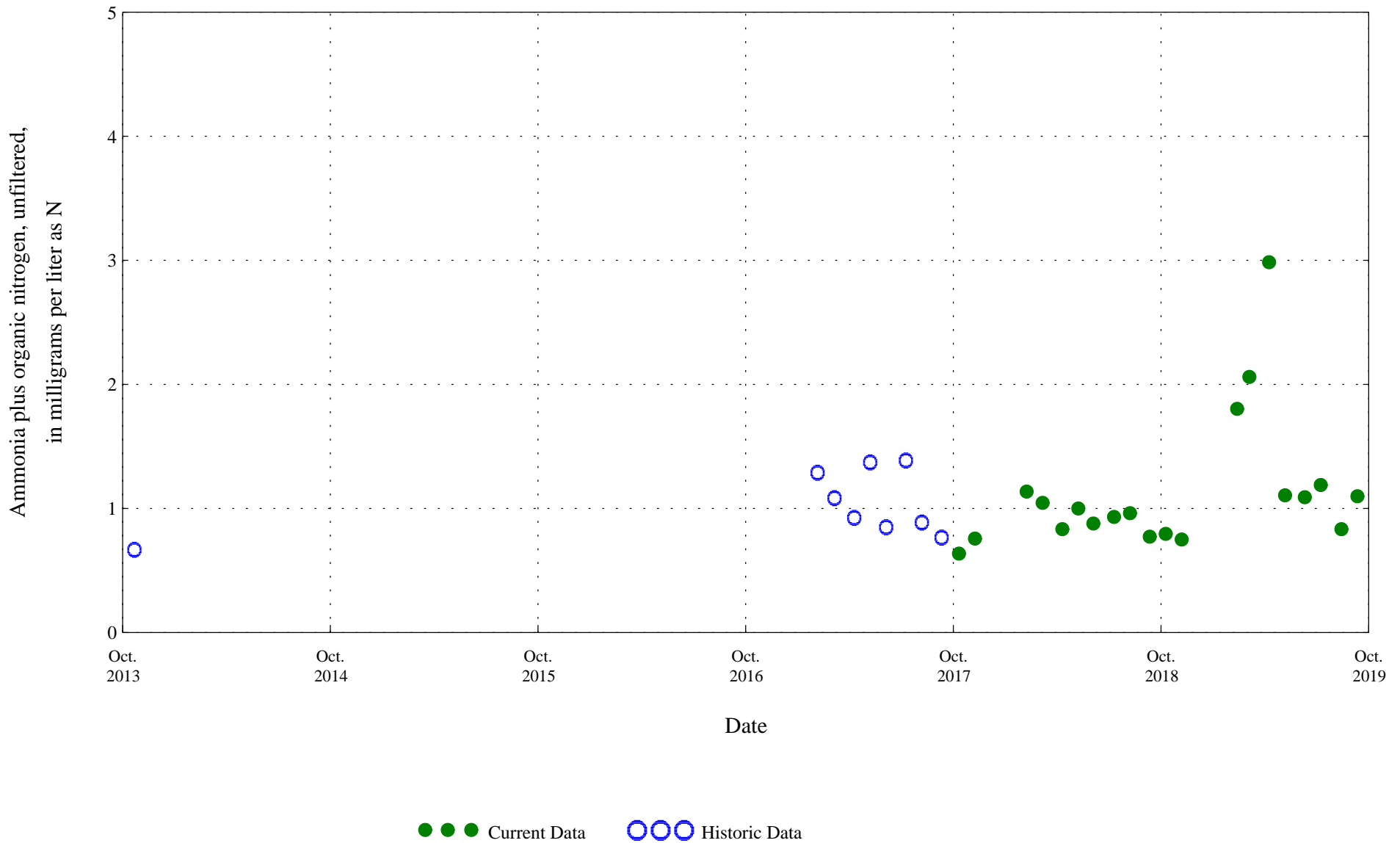
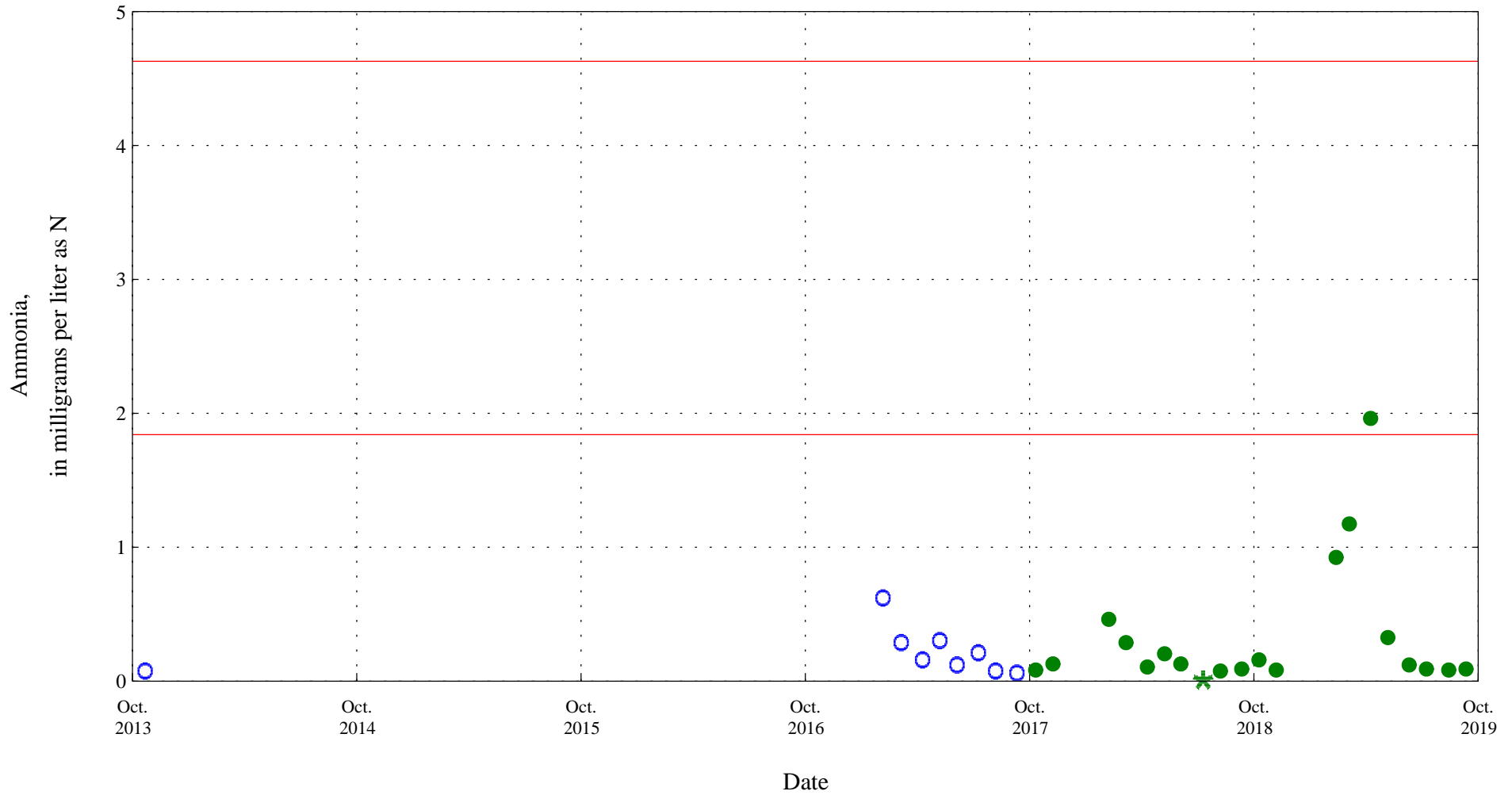


Figure 27. Distribution of selected water-quality constituents relative to time for Big Thompson River at CR 396 above mouth near La Salle, Co., station 06744030.



* * * Current Censored Data ● ● ● Current Data
○ ○ ○ Historic Data

Aquatic Life Acute Standard 4.6
 Aquatic Life Chronic Standard 1.8

Figure 27. Distribution of selected water-quality constituents relative to time for Big Thompson River at CR 396 above mouth near La Salle, Co., station 06744030.

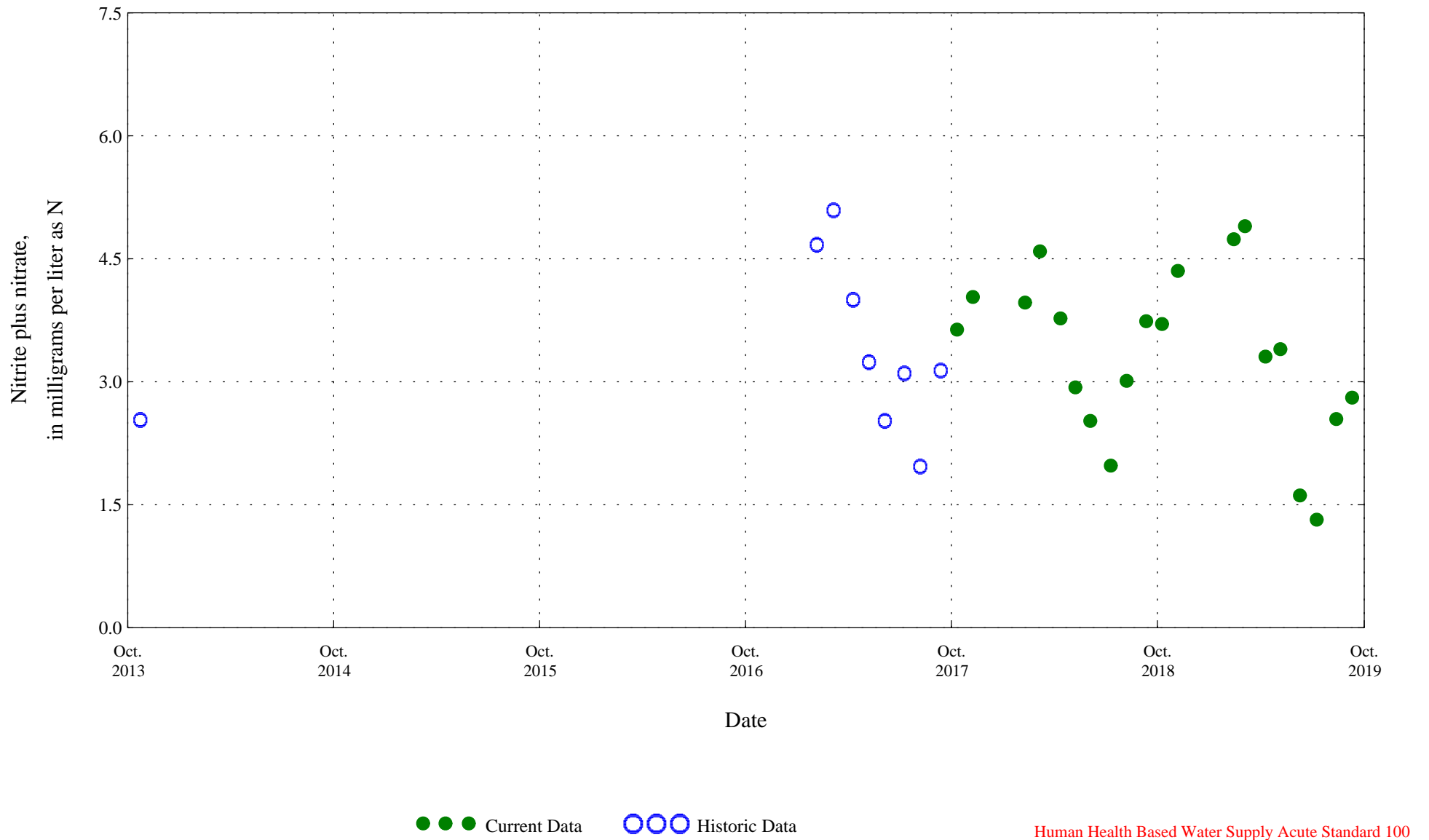


Figure 27. Distribution of selected water-quality constituents relative to time for Big Thompson River at CR 396 above mouth near La Salle, Co., station 06744030.

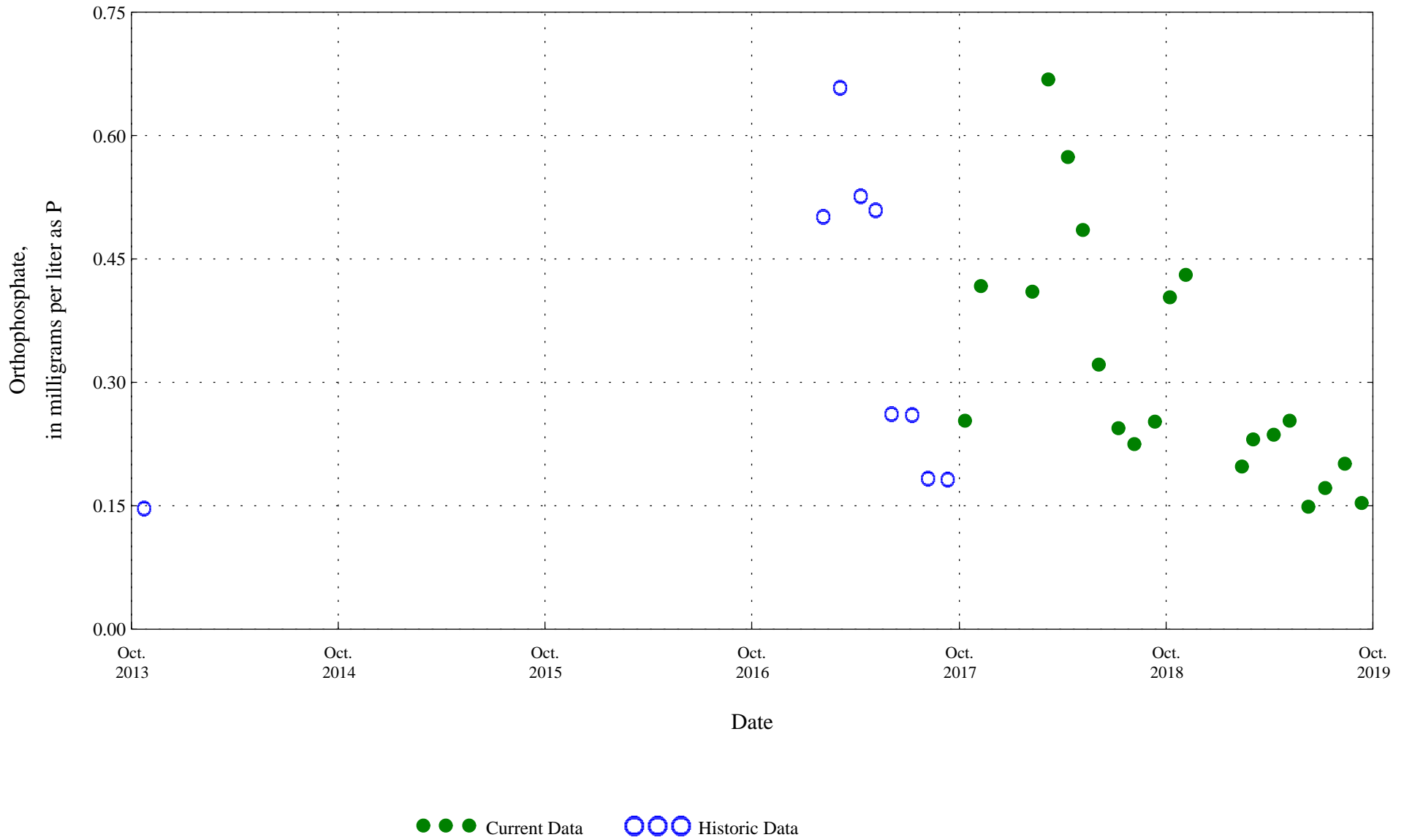


Figure 27. Distribution of selected water-quality constituents relative to time for Big Thompson River at CR 396 above mouth near La Salle, Co., station 06744030.

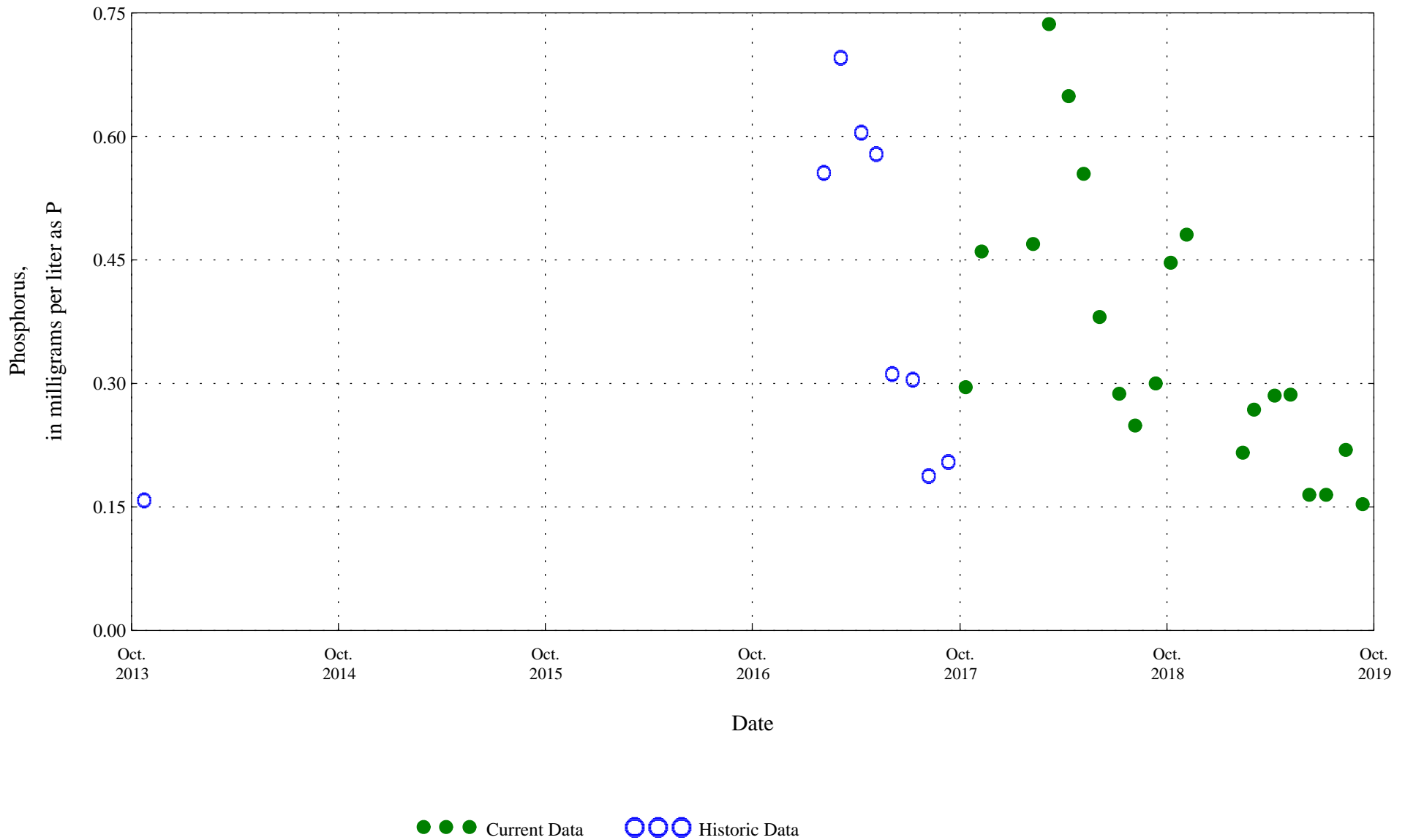
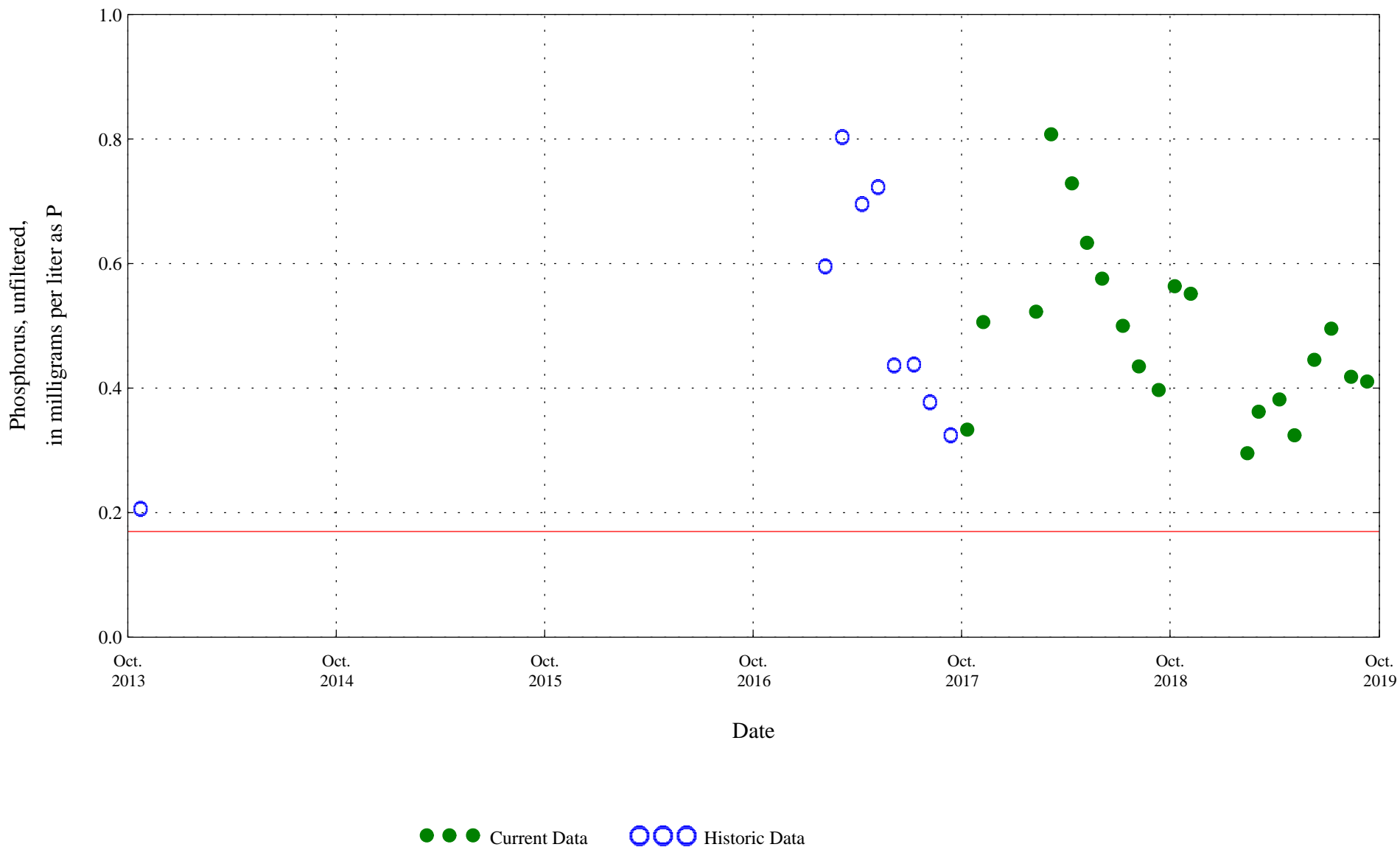
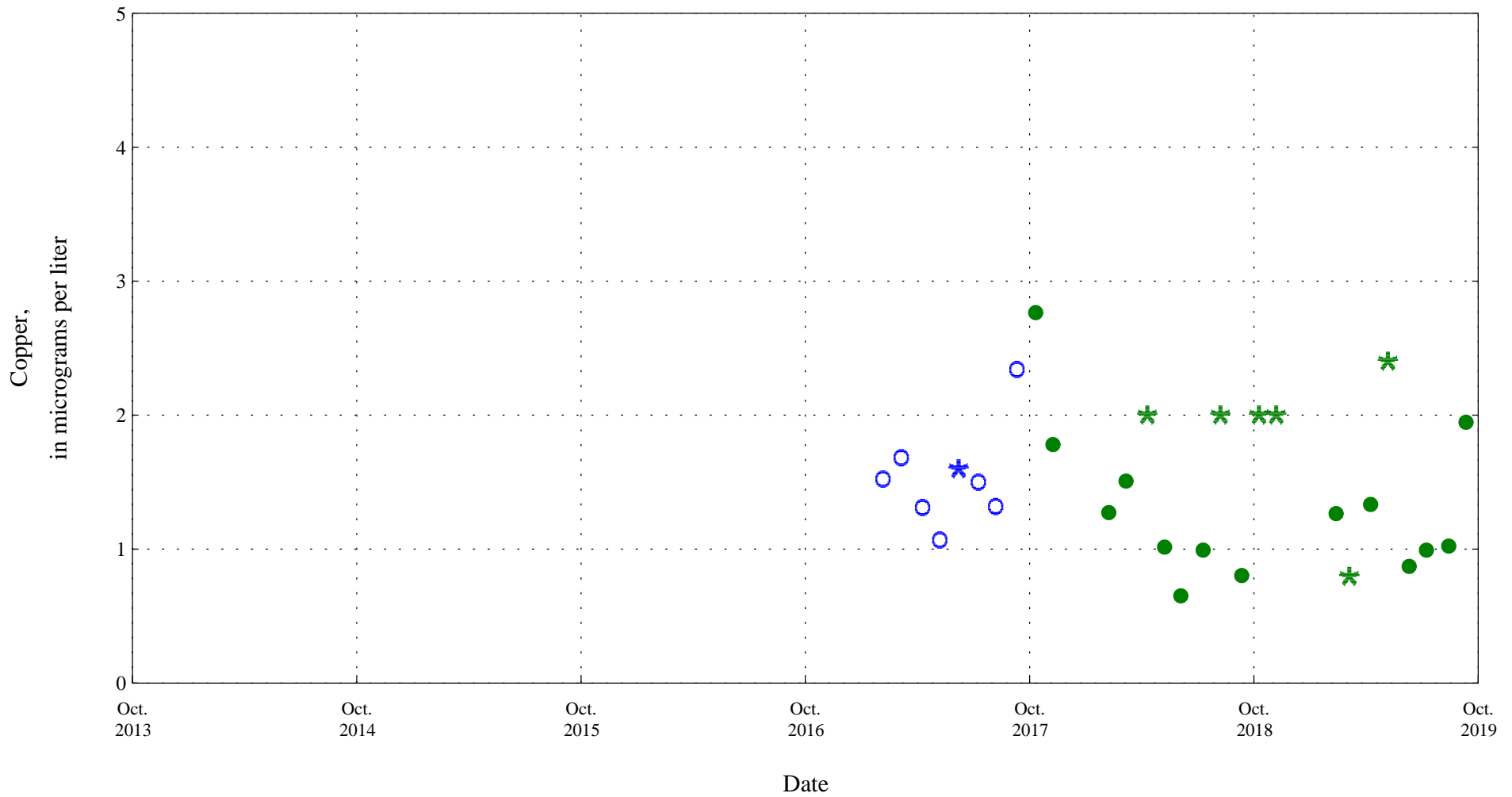


Figure 27. Distribution of selected water-quality constituents relative to time for Big Thompson River at CR 396 above mouth near La Salle, Co., station 06744030.



Aquatic Life Chronic Standard 0.17

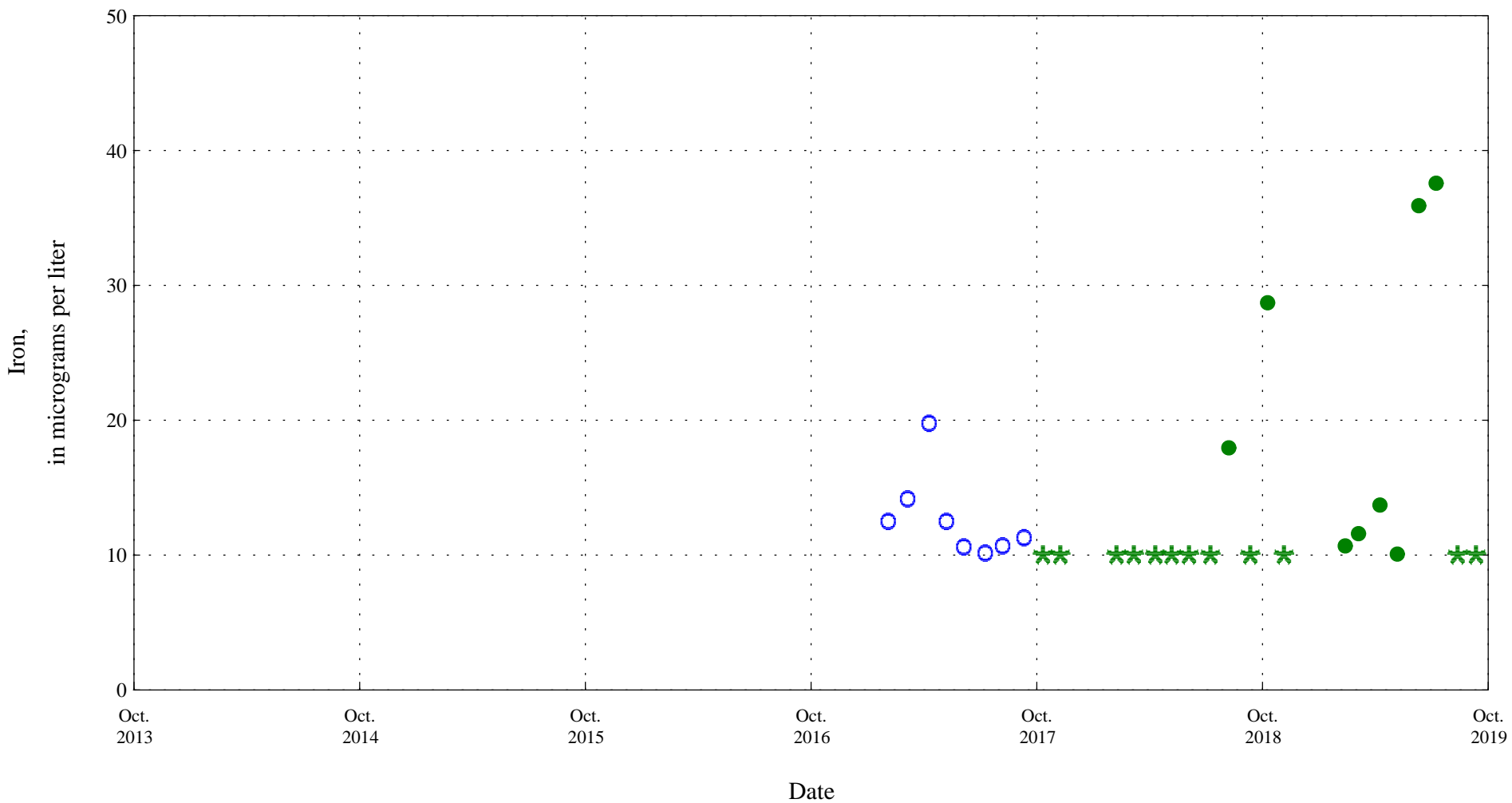
Figure 27. Distribution of selected water-quality constituents relative to time for Big Thompson River at CR 396 above mouth near La Salle, Co., station 06744030.



* * * Current Censored Data ● ● ● Current Data
 * * * Historic Censored Data ○ ○ ○ Historic Data

Aquatic Life Acute Standard 49.6
 Aquatic Life Chronic Standard 29.3

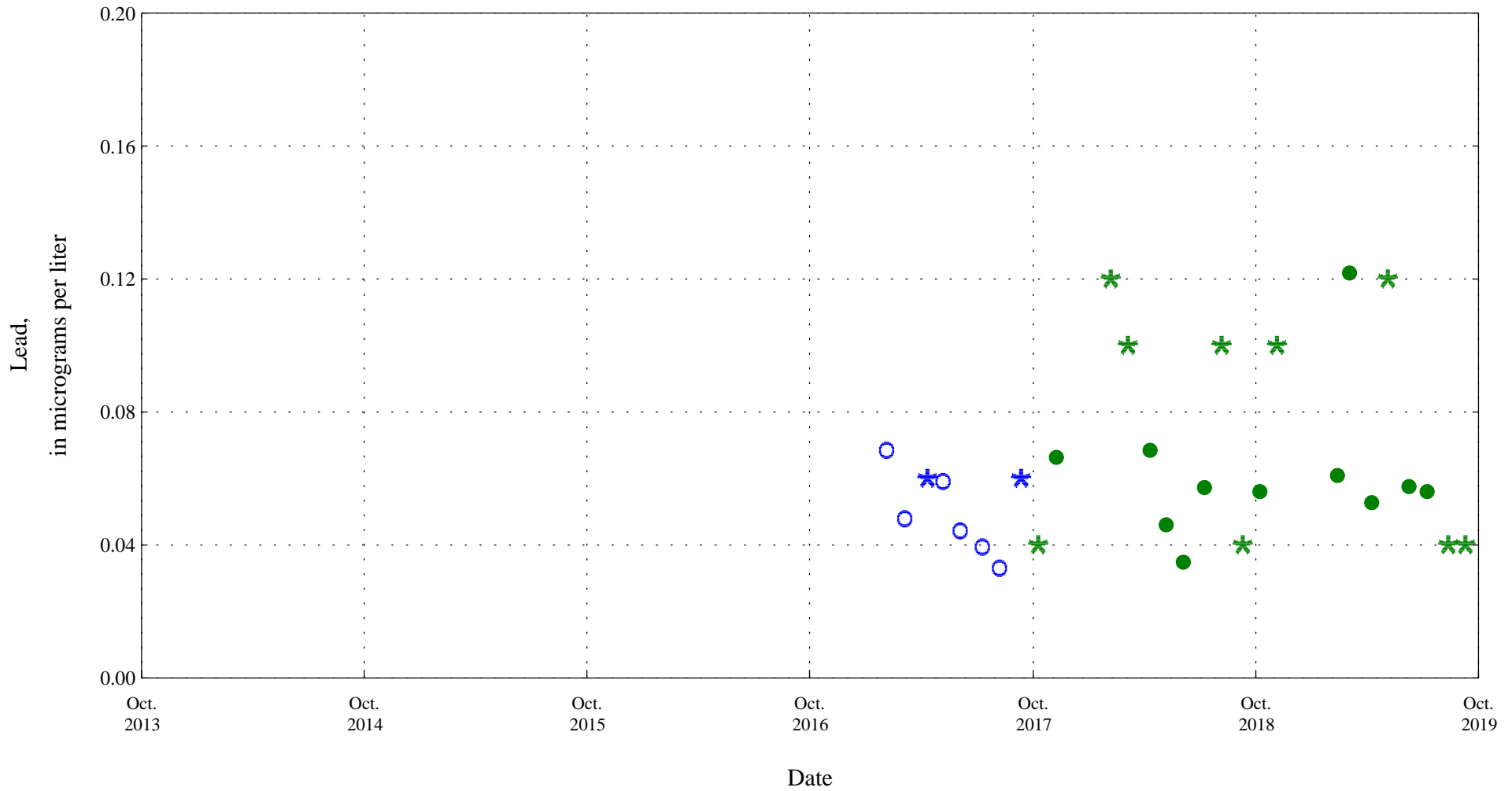
Figure 27. Distribution of selected water-quality constituents relative to time for Big Thompson River at CR 396 above mouth near La Salle, Co., station 06744030.



* * * Current Censored Data ● ● ● Current Data
○ ○ ○ Historic Data

Human Health Based Water Supply Chronic Standard 300

Figure 27. Distribution of selected water-quality constituents relative to time for Big Thompson River at CR 396 above mouth near La Salle, Co., station 06744030.



* * * Current Censored Data ● ● ● Current Data
* * * Historic Censored Data ○ ○ ○ Historic Data

Aquatic Life Acute Standard 281
 Aquatic Life Chronic Standard 10.9

Figure 27. Distribution of selected water-quality constituents relative to time for Big Thompson River at CR 396 above mouth near La Salle, Co., station 06744030.

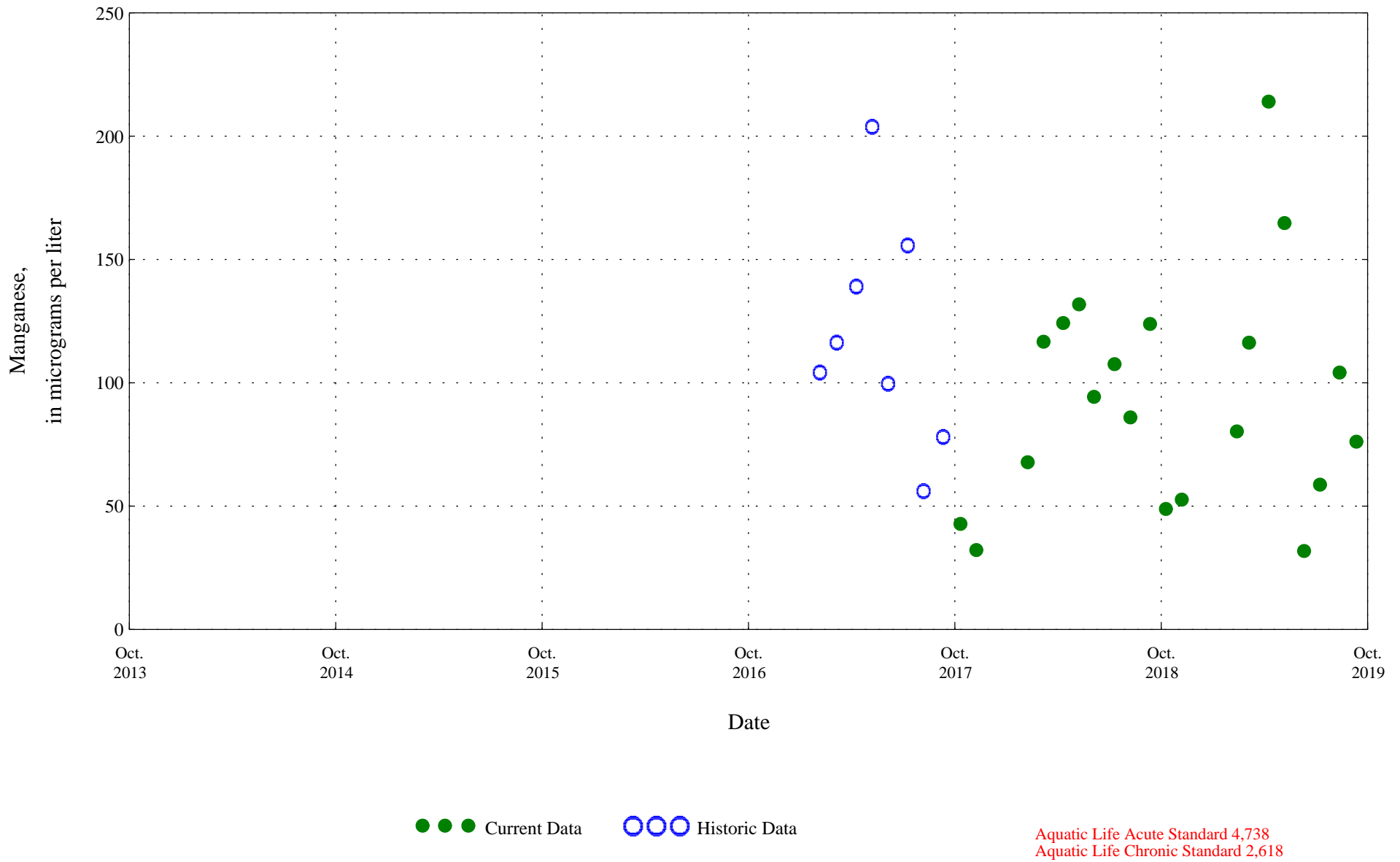
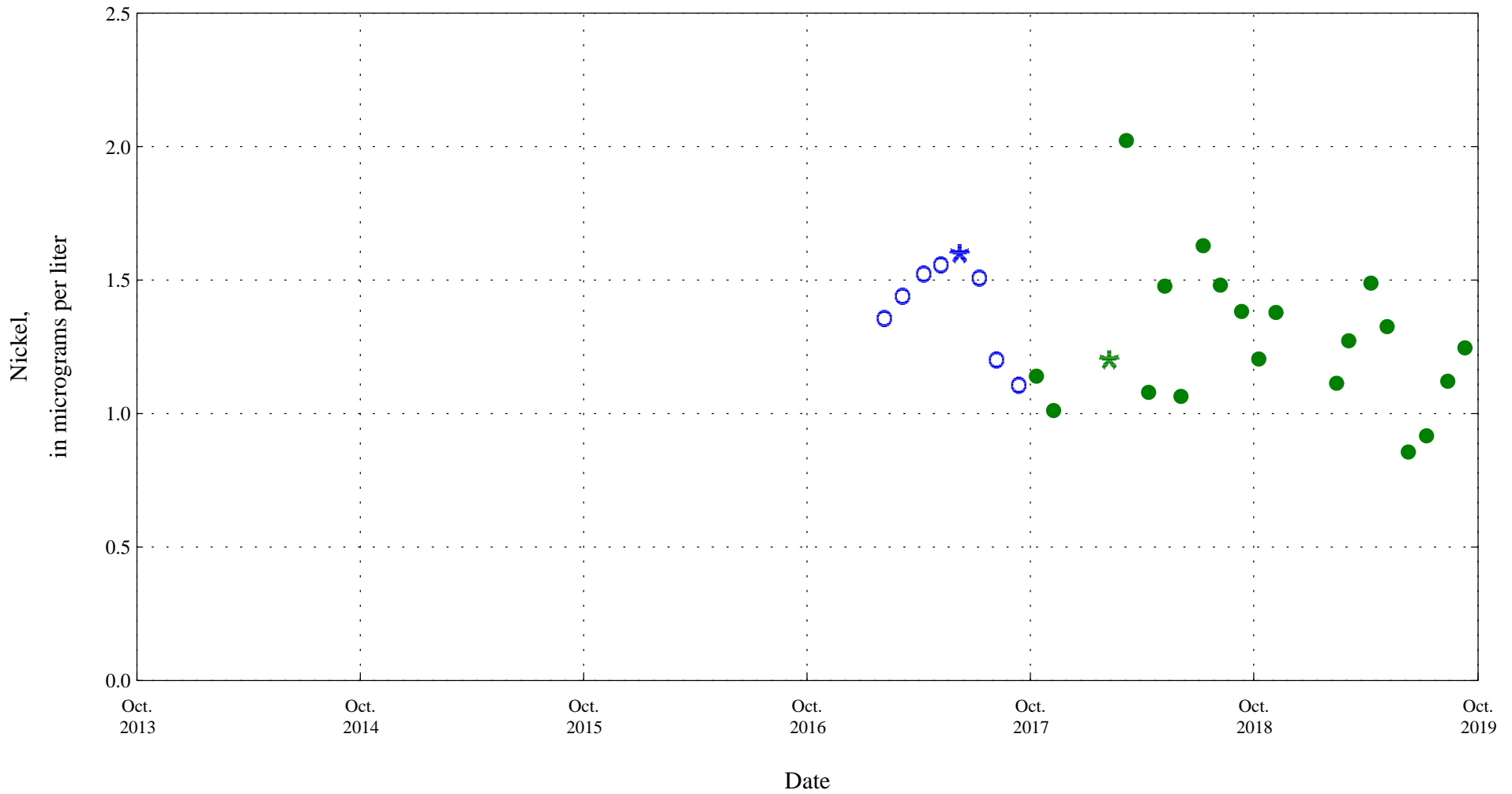


Figure 27. Distribution of selected water-quality constituents relative to time for Big Thompson River at CR 396 above mouth near La Salle, Co., station 06744030.



* * * Current Censored Data ● ● ● Current Data
* * * Historic Censored Data ○ ○ ○ Historic Data

Aquatic Life Acute Standard 1,513
 Aquatic Life Chronic Standard 168

Figure 27. Distribution of selected water-quality constituents relative to time for Big Thompson River at CR 396 above mouth near La Salle, Co., station 06744030.

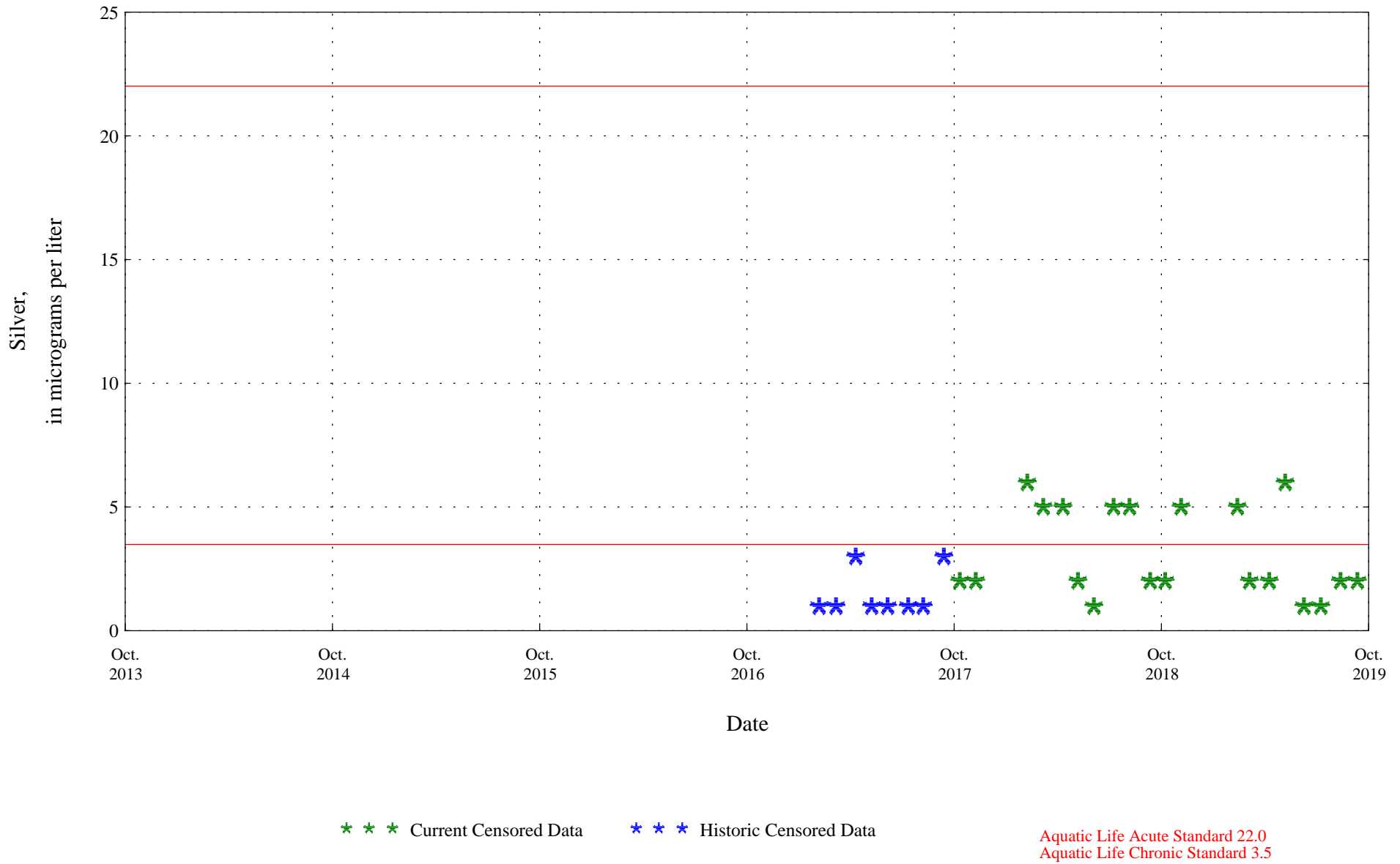
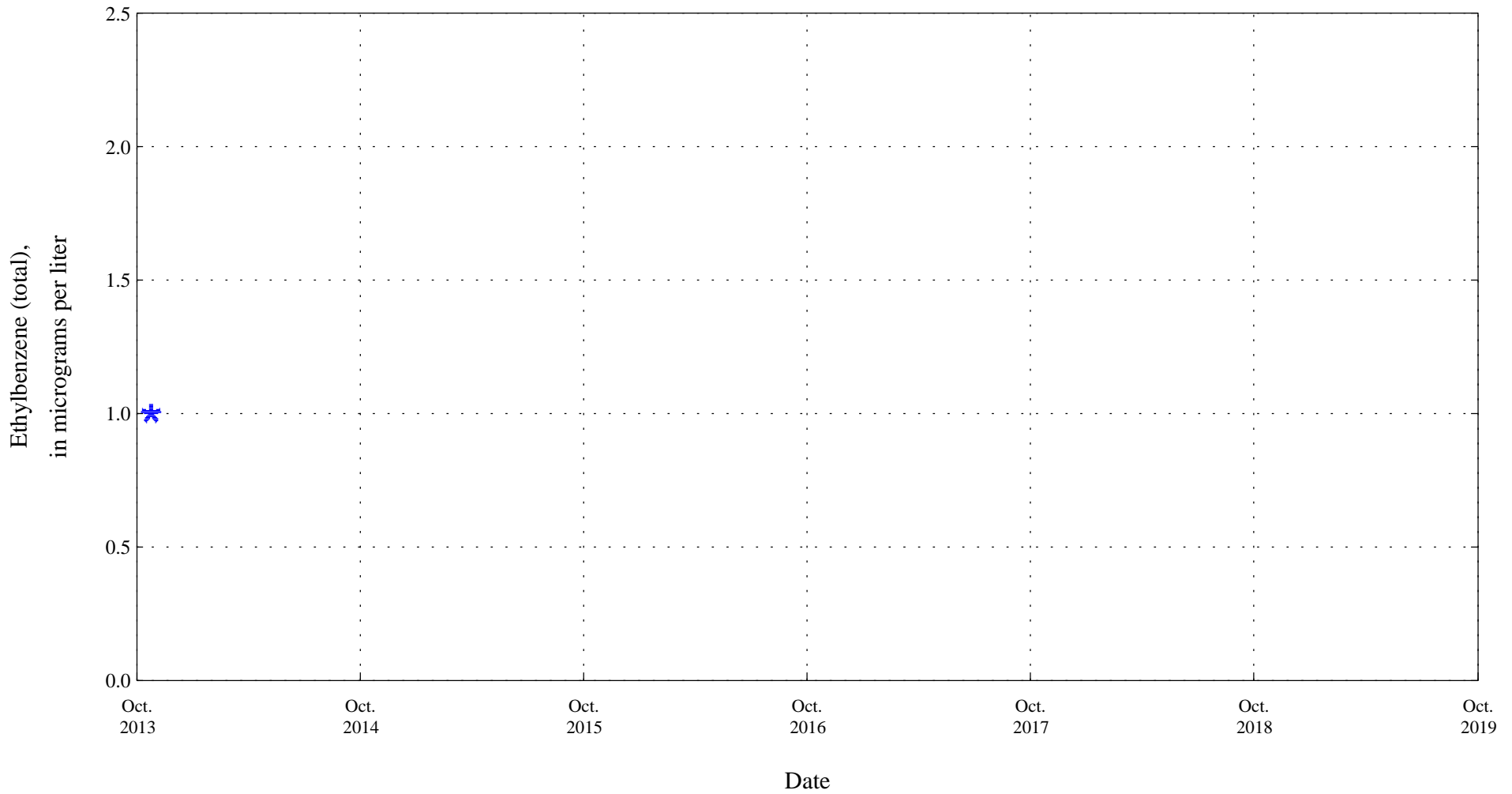


Figure 27. Distribution of selected water-quality constituents relative to time for Big Thompson River at CR 396 above mouth near La Salle, Co., station 06744030.



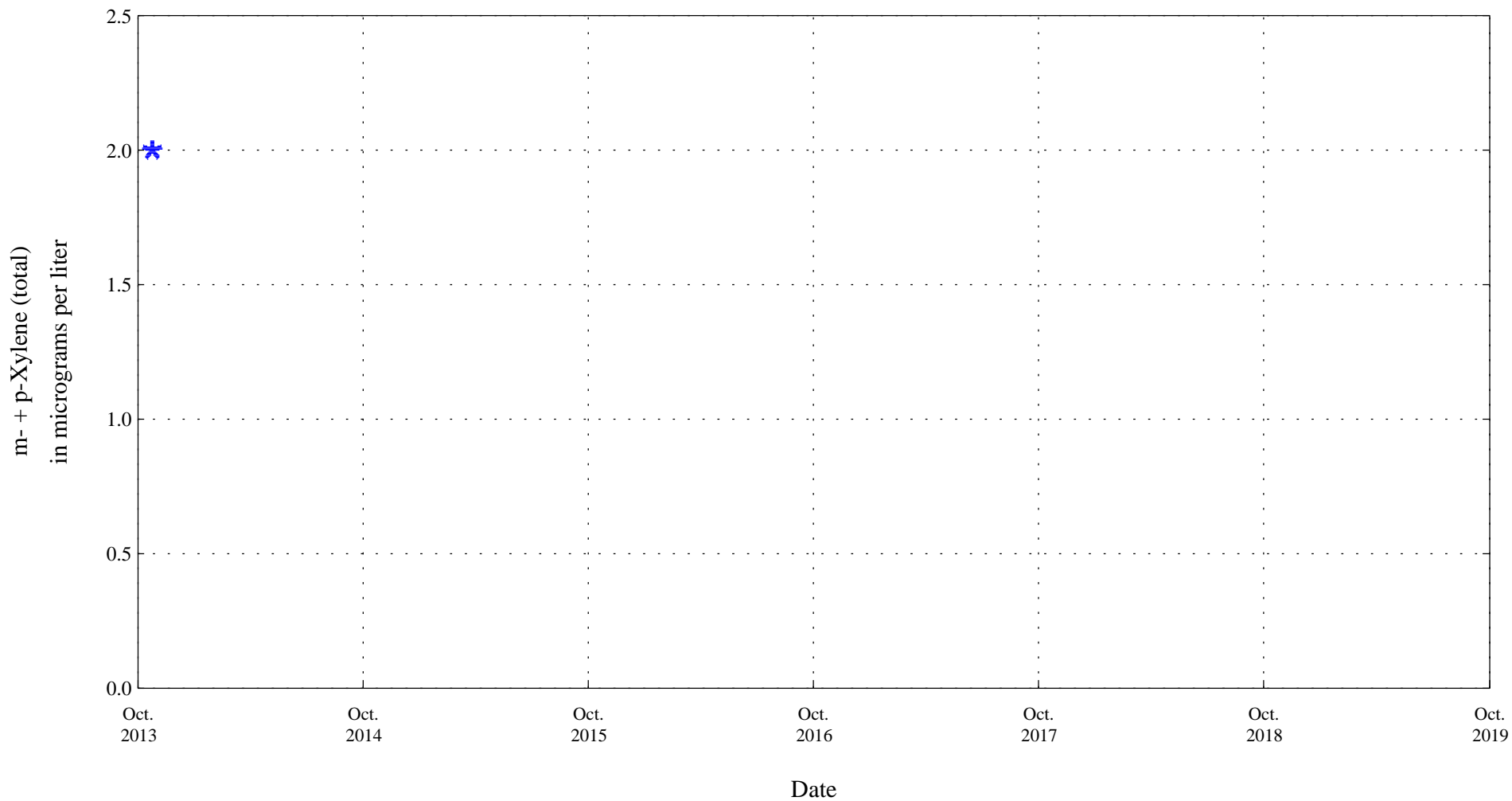
Figure 27. Distribution of selected water-quality constituents relative to time for Big Thompson River at CR 396 above mouth near La Salle, Co., station 06744030.



* * * Historic Censored Data

Water and Fish Chronic Standard 530

Figure 27. Distribution of selected water-quality constituents relative to time for Big Thompson River at CR 396 above mouth near La Salle, Co., station 06744030.



* * * Historic Censored Data

Human Health Based Water Supply Chronic Standard 1,400

Figure 27. Distribution of selected water-quality constituents relative to time for Big Thompson River at CR 396 above mouth near La Salle, Co., station 06744030.

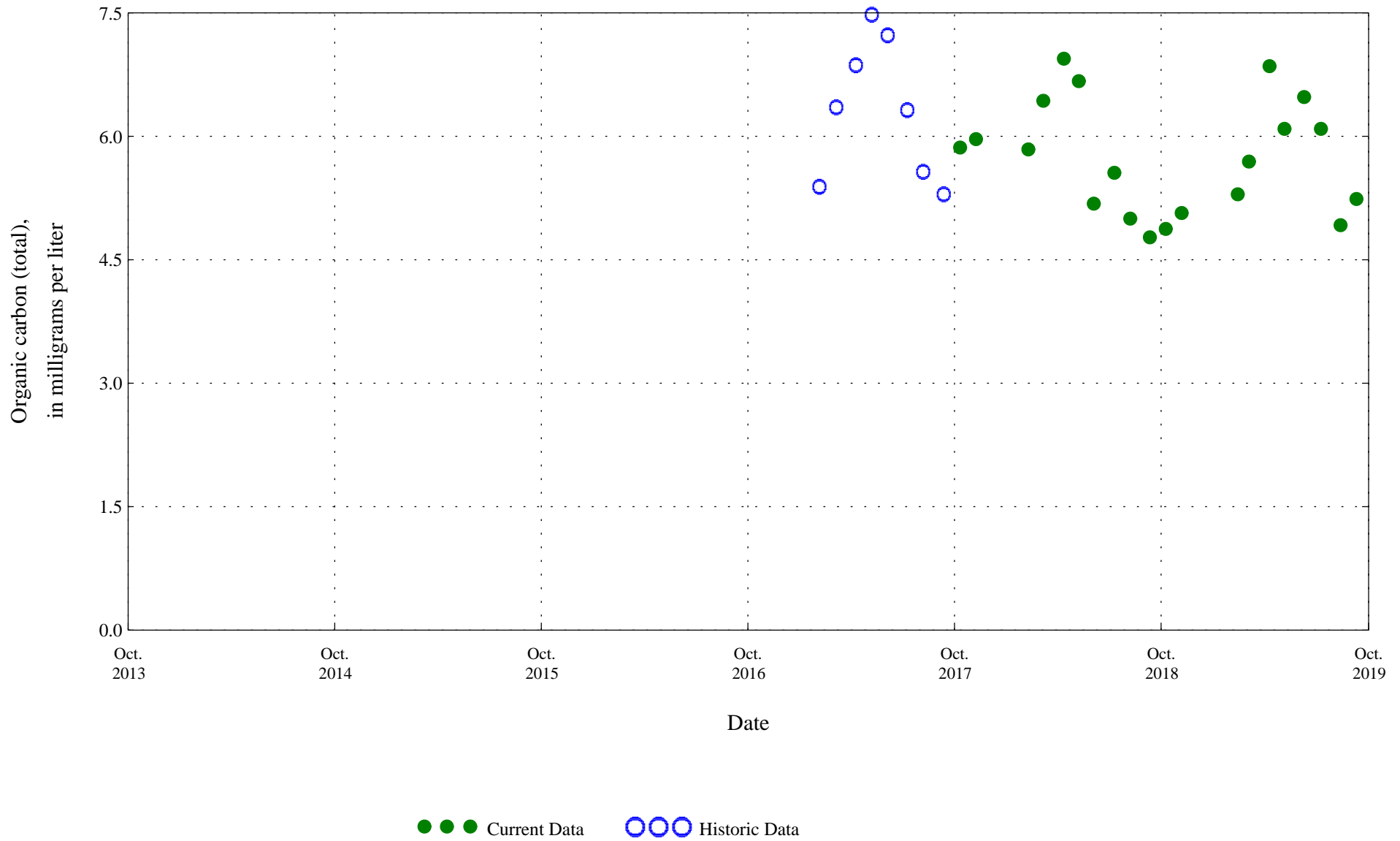
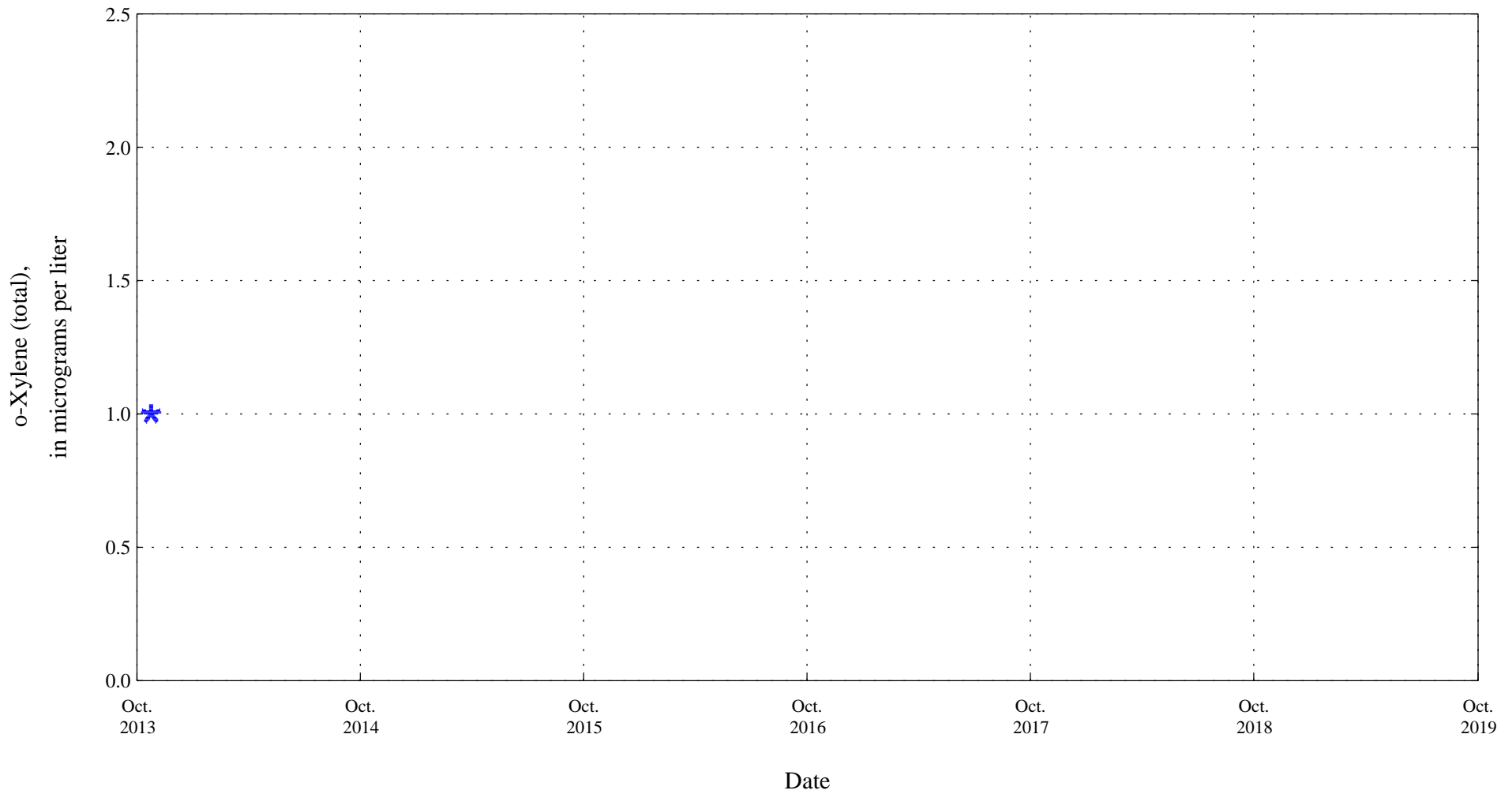


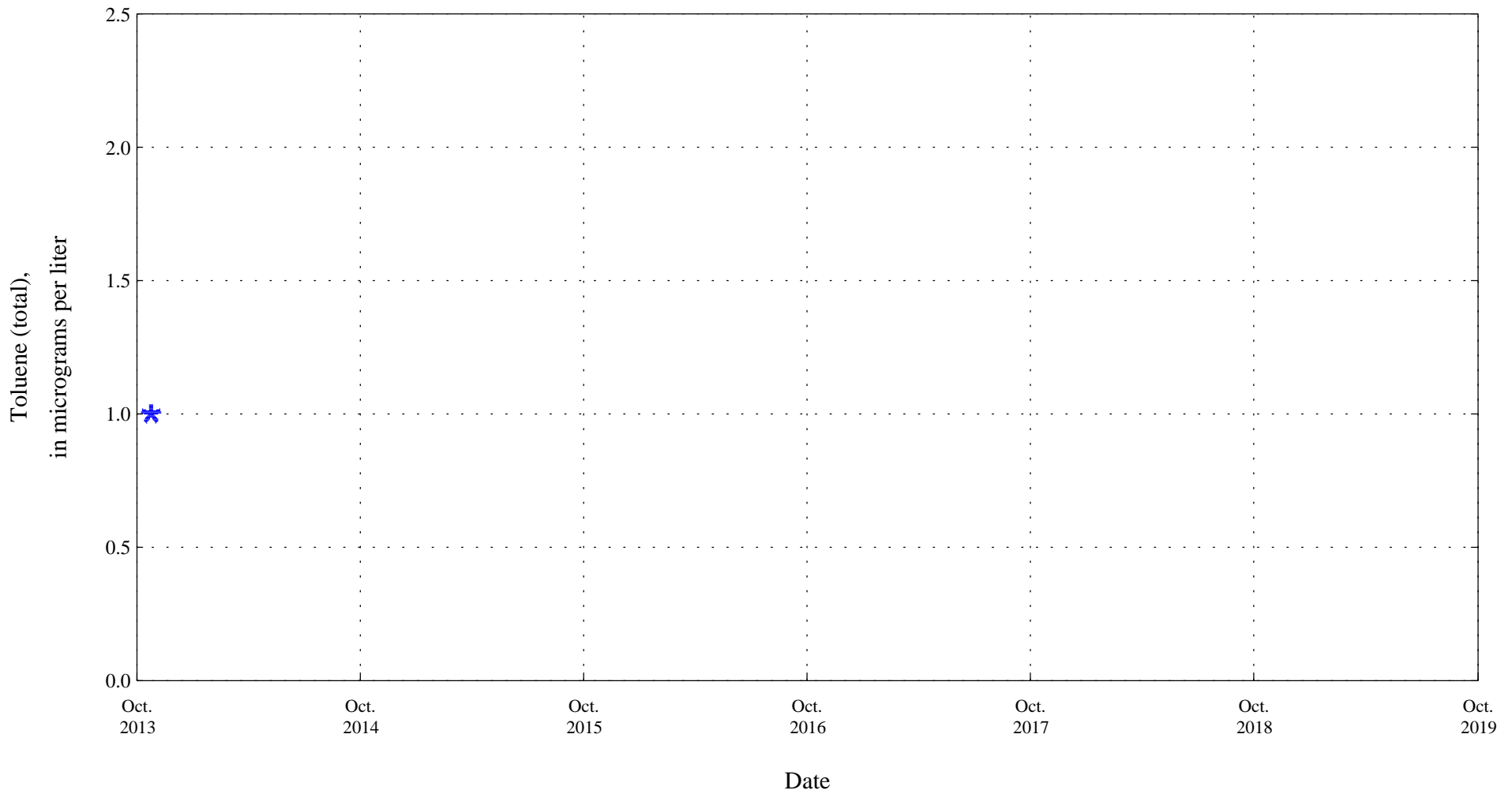
Figure 27. Distribution of selected water-quality constituents relative to time for Big Thompson River at CR 396 above mouth near La Salle, Co., station 06744030.



* * * Historic Censored Data

Human Health Based Water Supply Chronic Standard 1,400

Figure 27. Distribution of selected water-quality constituents relative to time for Big Thompson River at CR 396 above mouth near La Salle, Co., station 06744030.



* * * Historic Censored Data

Water and Fish Chronic Standard 510