

Figure 34. Distribution of selected water-quality constituents relative to time for Monument Creek above Woodmen Road at Colorado Springs, Co., station 07103970.

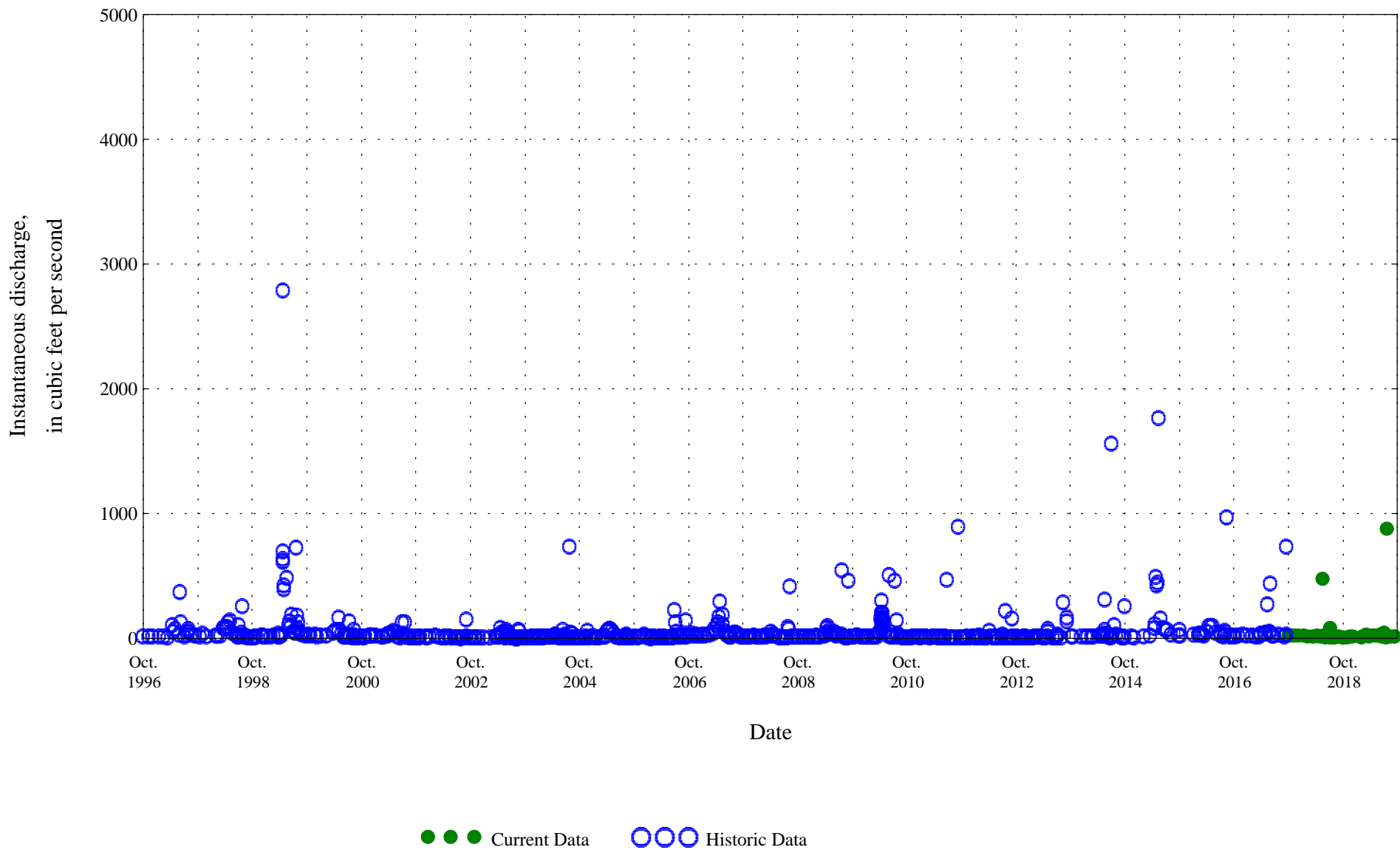
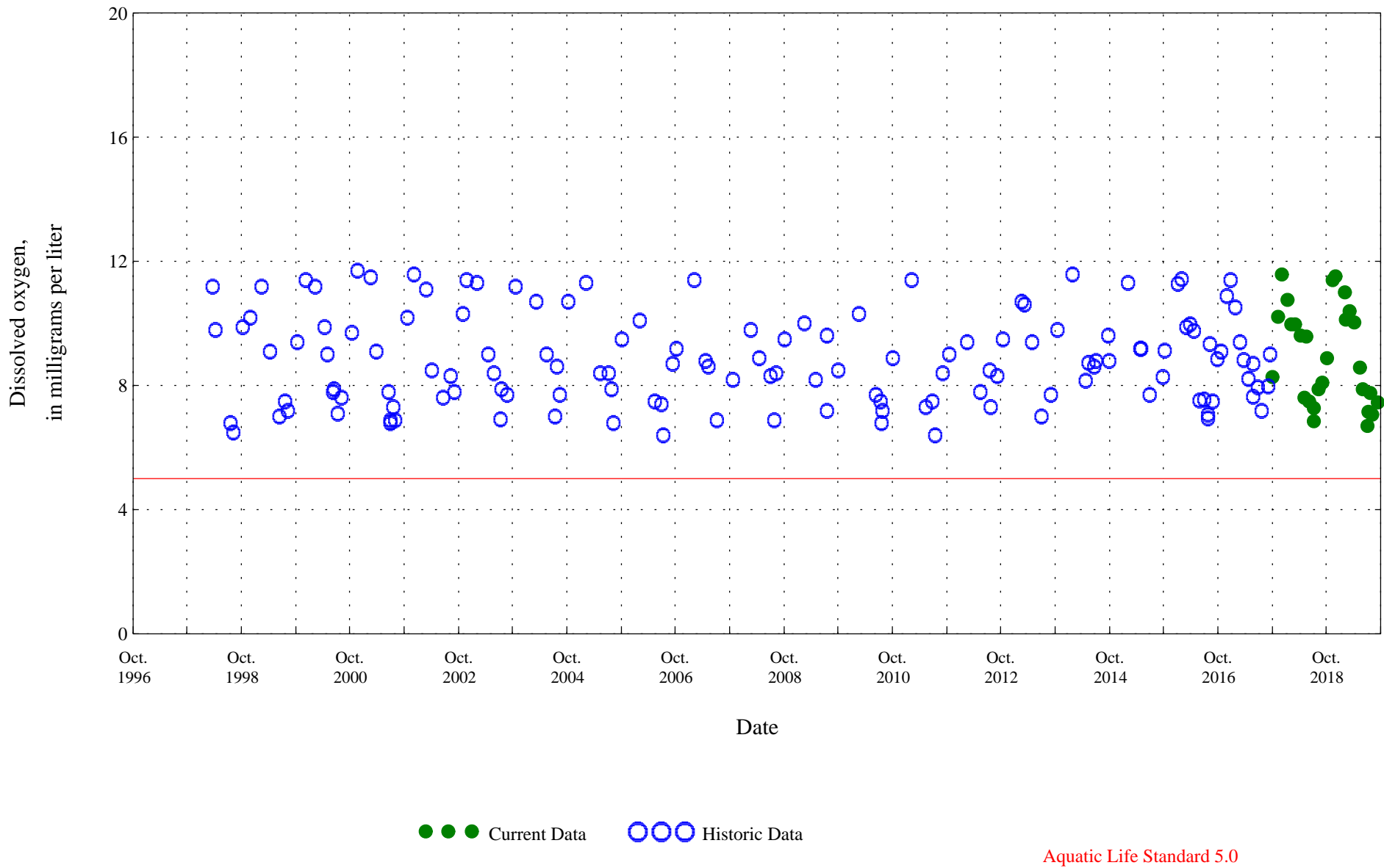
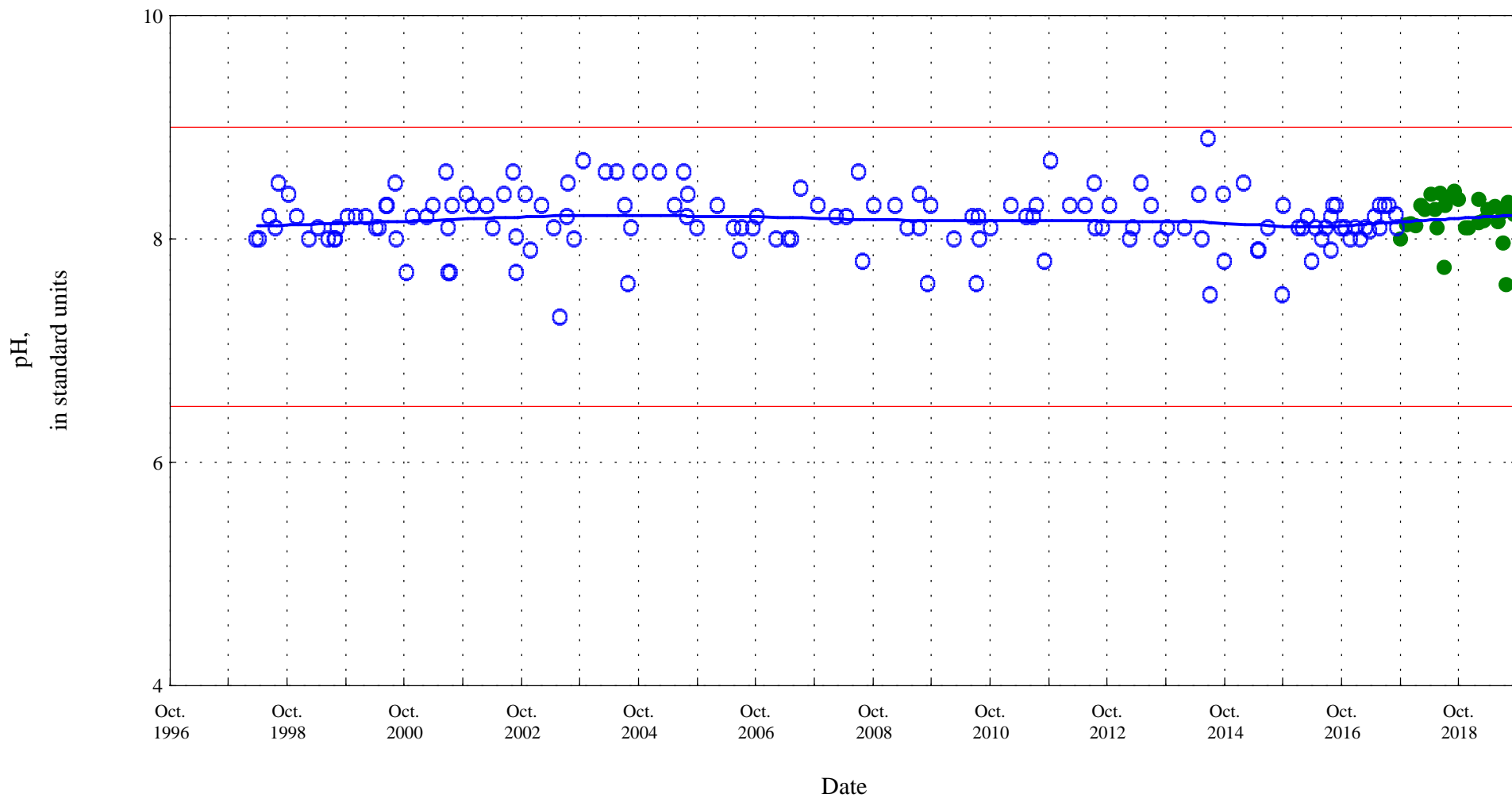


Figure 34. Distribution of selected water-quality constituents relative to time for Monument Creek above Woodmen Road at Colorado Springs, Co., station 07103970.



Aquatic Life Standard 5.0

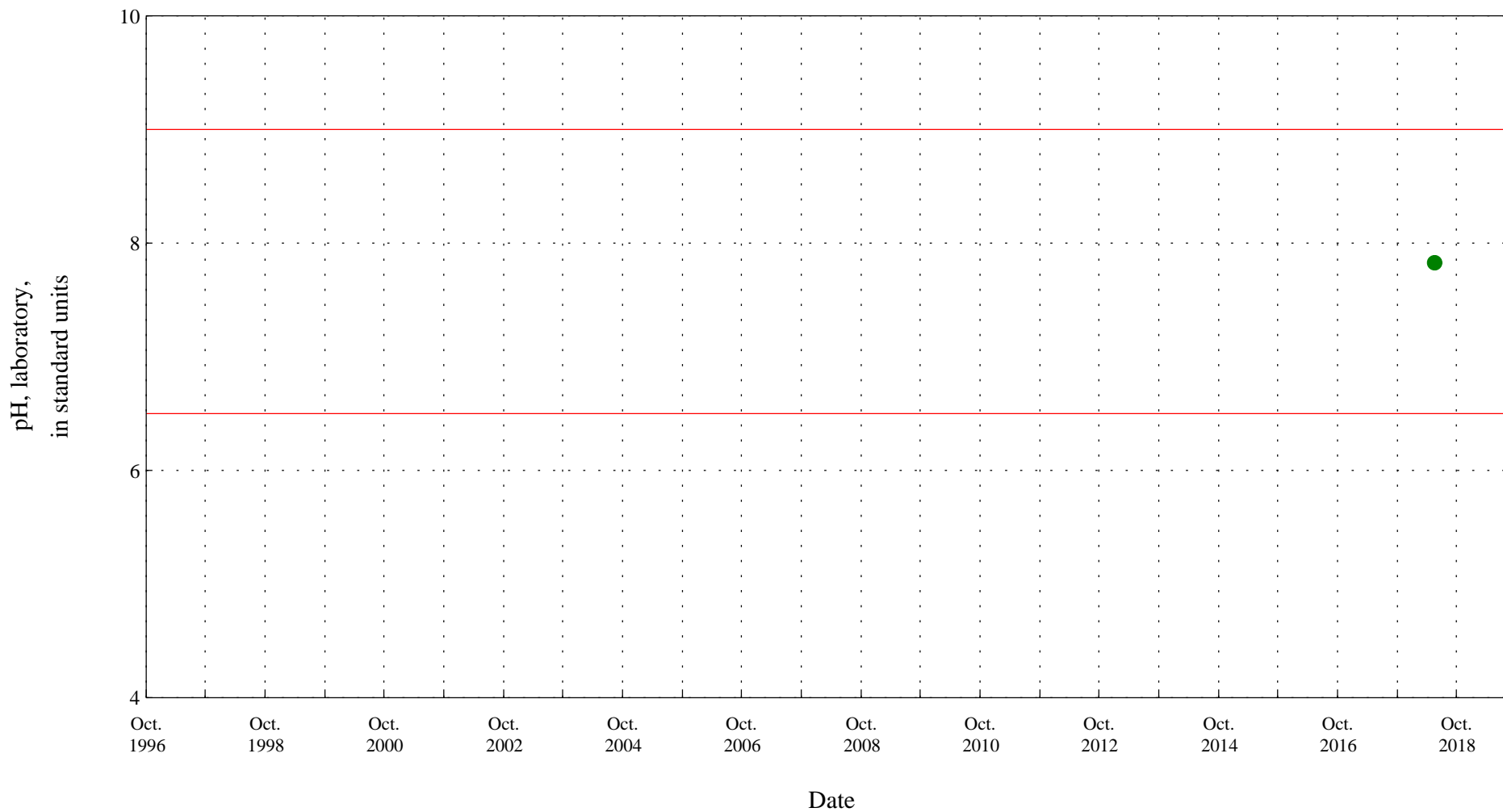
Figure 34. Distribution of selected water-quality constituents relative to time for Monument Creek above Woodmen Road at Colorado Springs, Co., station 07103970.



●●● Current Data ○○○ Historic Data
— Lowess

Aquatic Life Standard 6.5 to 9.0

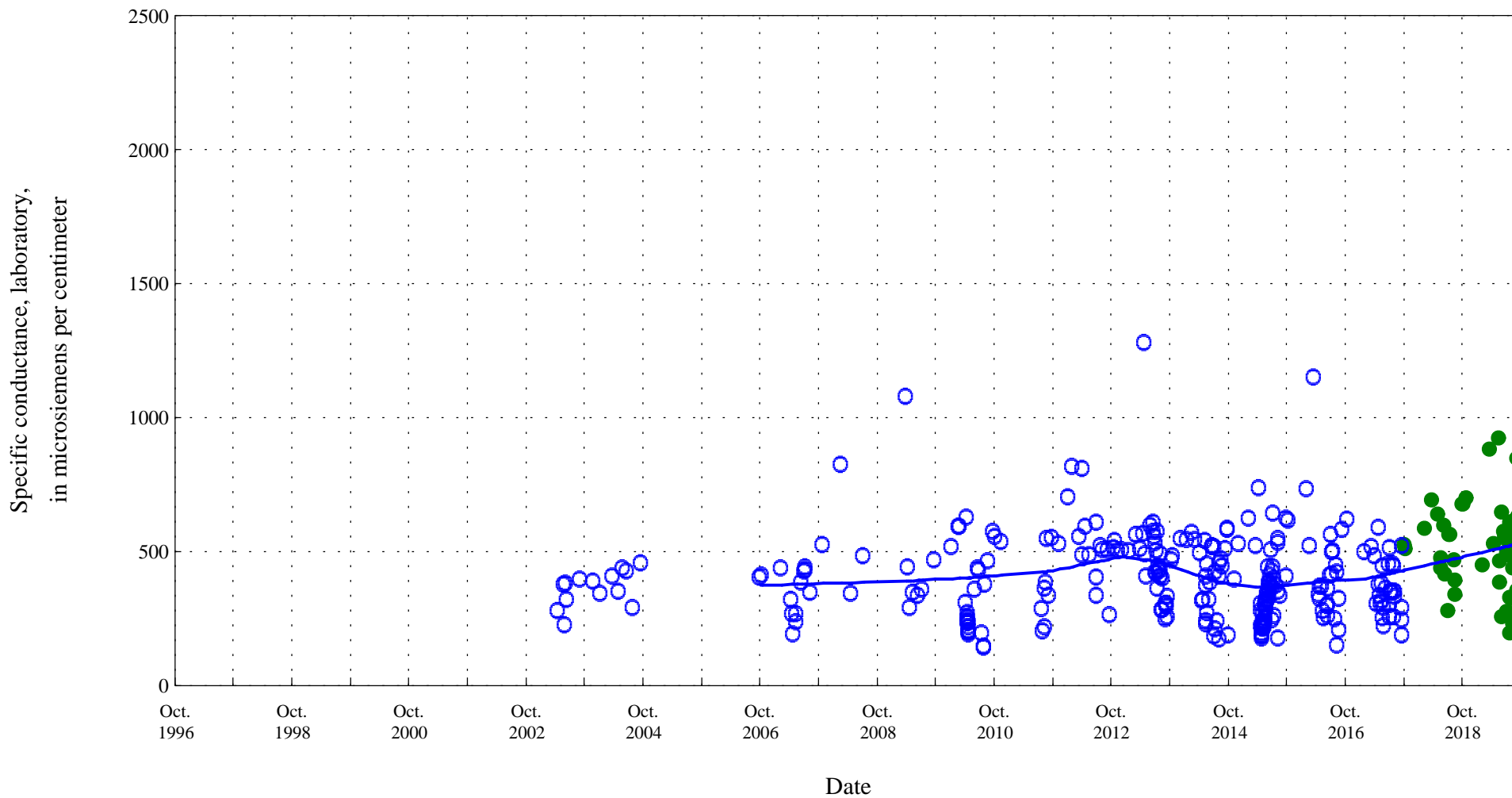
Figure 34. Distribution of selected water-quality constituents relative to time for Monument Creek above Woodmen Road at Colorado Springs, Co., station 07103970.



● ● ● Current Data

Aquatic Life Standard 6.5 to 9.0

Figure 34. Distribution of selected water-quality constituents relative to time for Monument Creek above Woodmen Road at Colorado Springs, Co., station 07103970.



●●● Current Data ○○○ Historic Data
— Lowess

Figure 34. Distribution of selected water-quality constituents relative to time for Monument Creek above Woodmen Road at Colorado Springs, Co., station 07103970.

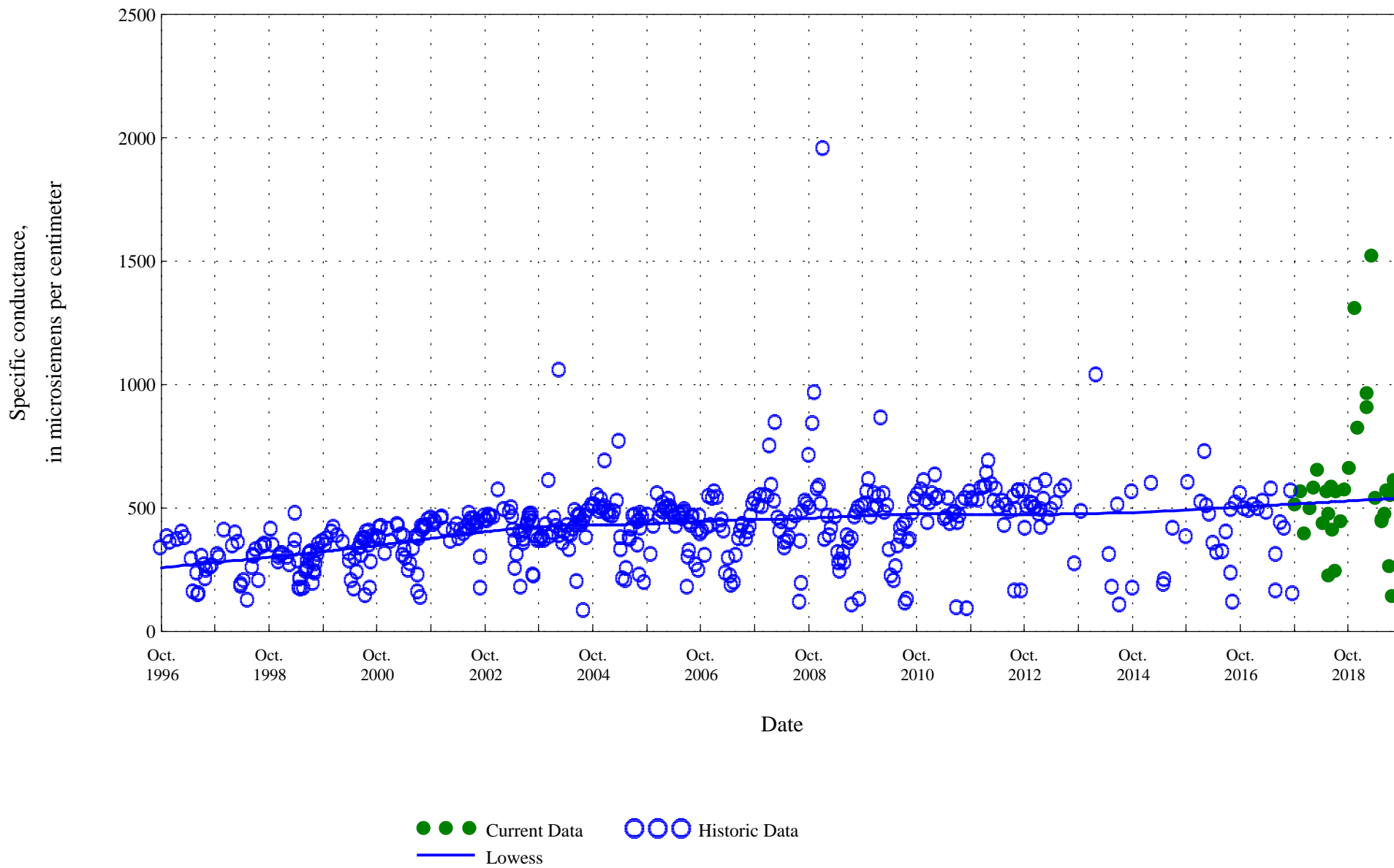


Figure 34. Distribution of selected water-quality constituents relative to time for Monument Creek above Woodmen Road at Colorado Springs, Co., station 07103970.

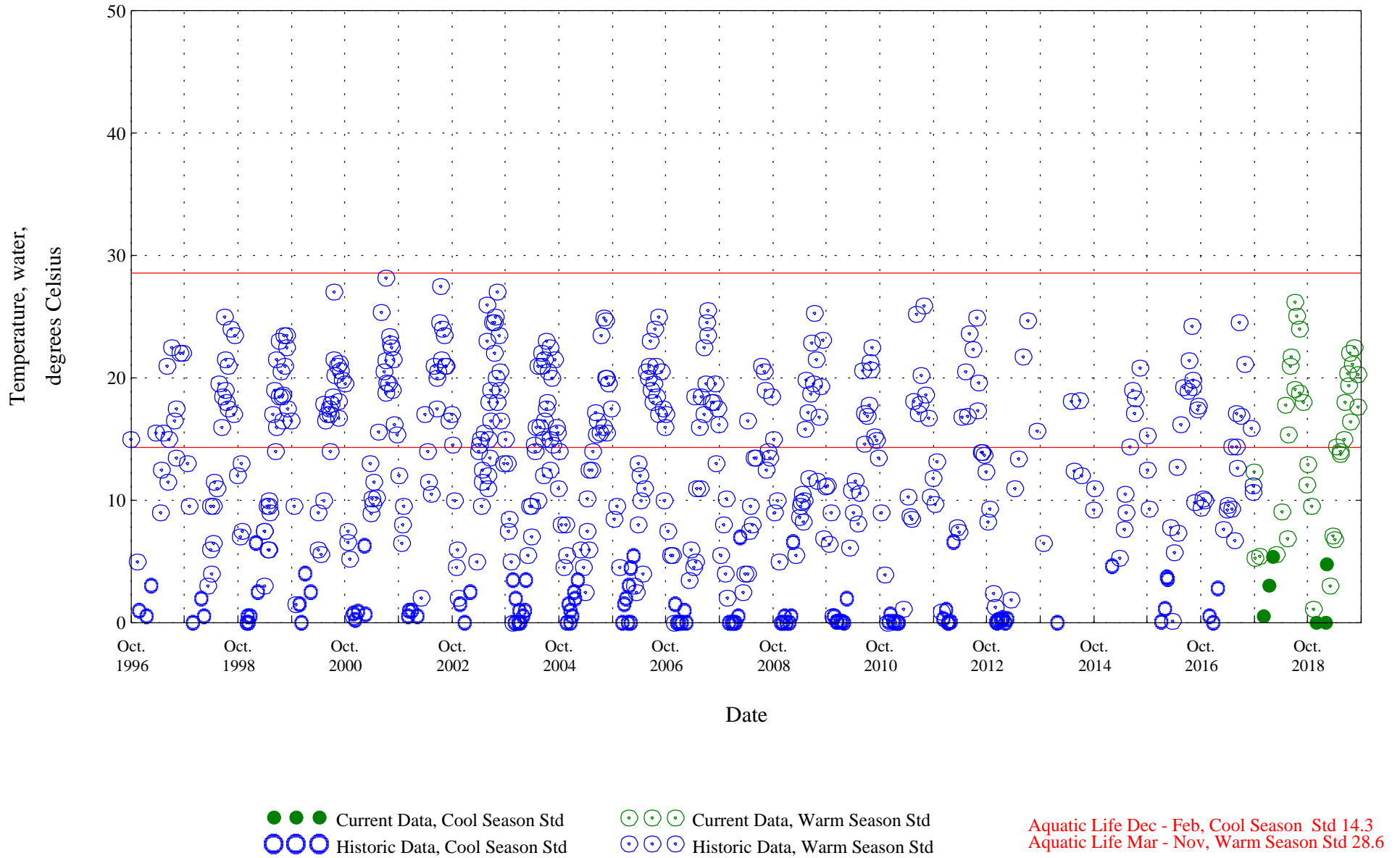


Figure 34. Distribution of selected water-quality constituents relative to time for Monument Creek above Woodmen Road at Colorado Springs, Co., station 07103970.

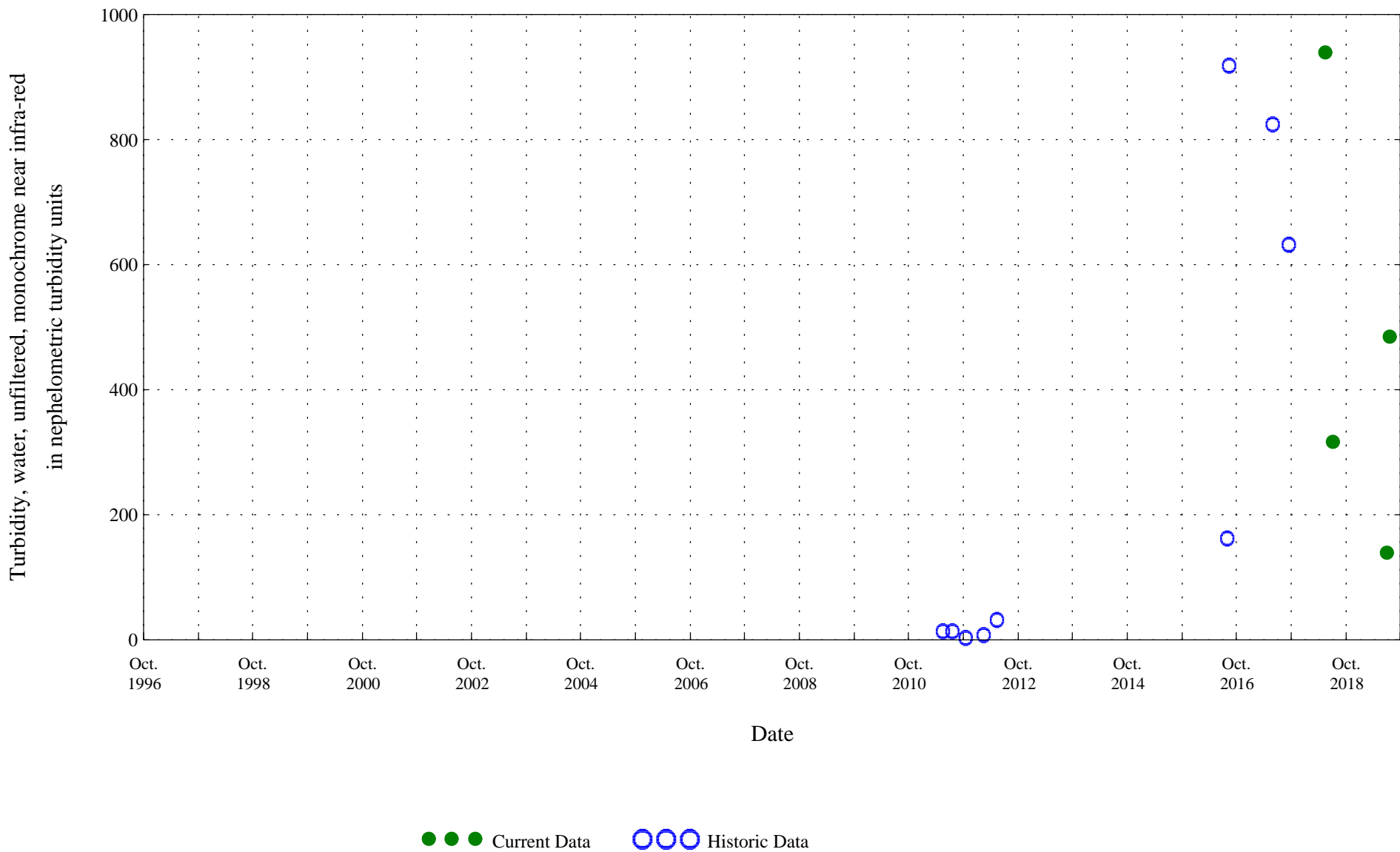


Figure 34. Distribution of selected water-quality constituents relative to time for Monument Creek above Woodmen Road at Colorado Springs, Co., station 07103970.

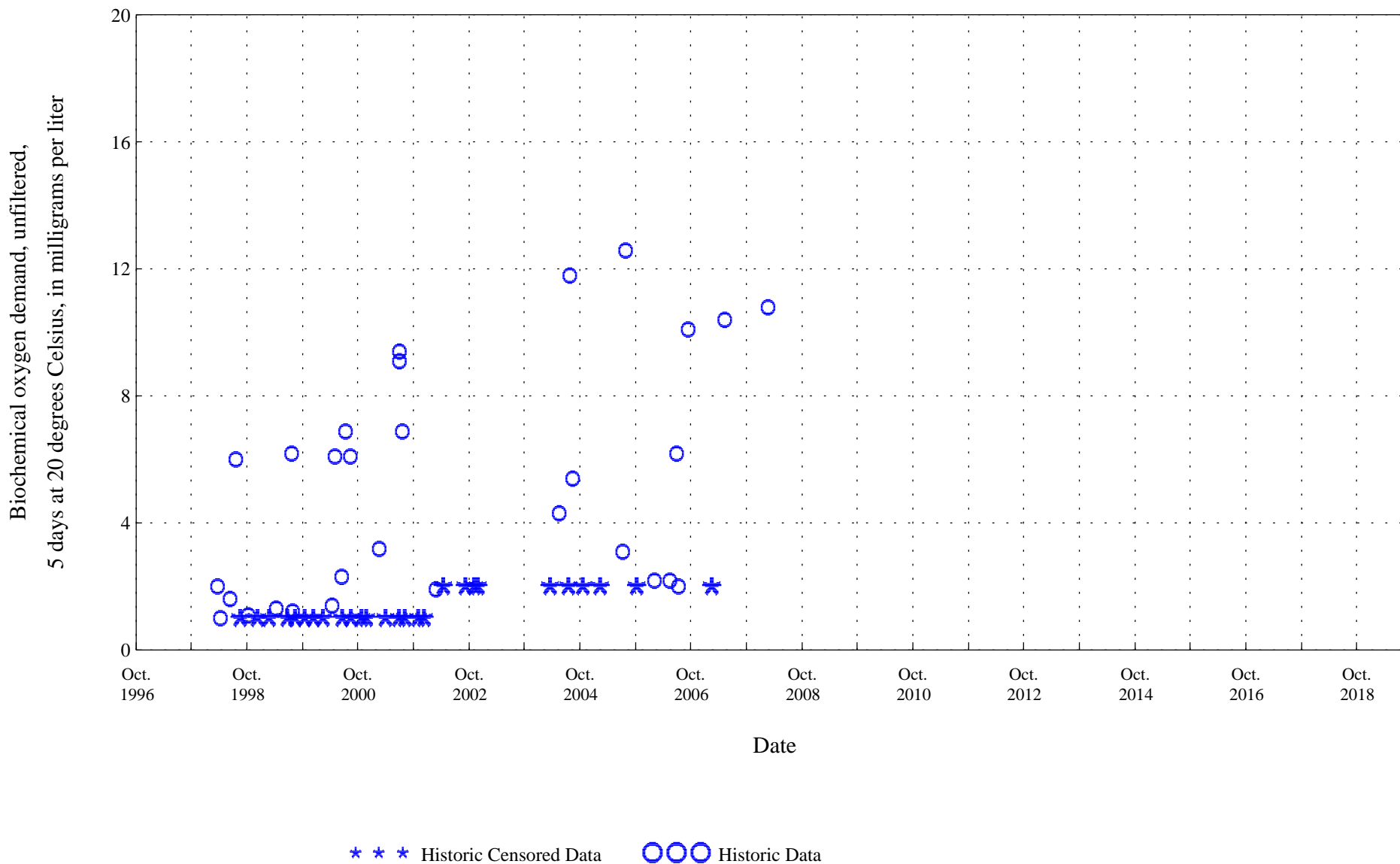
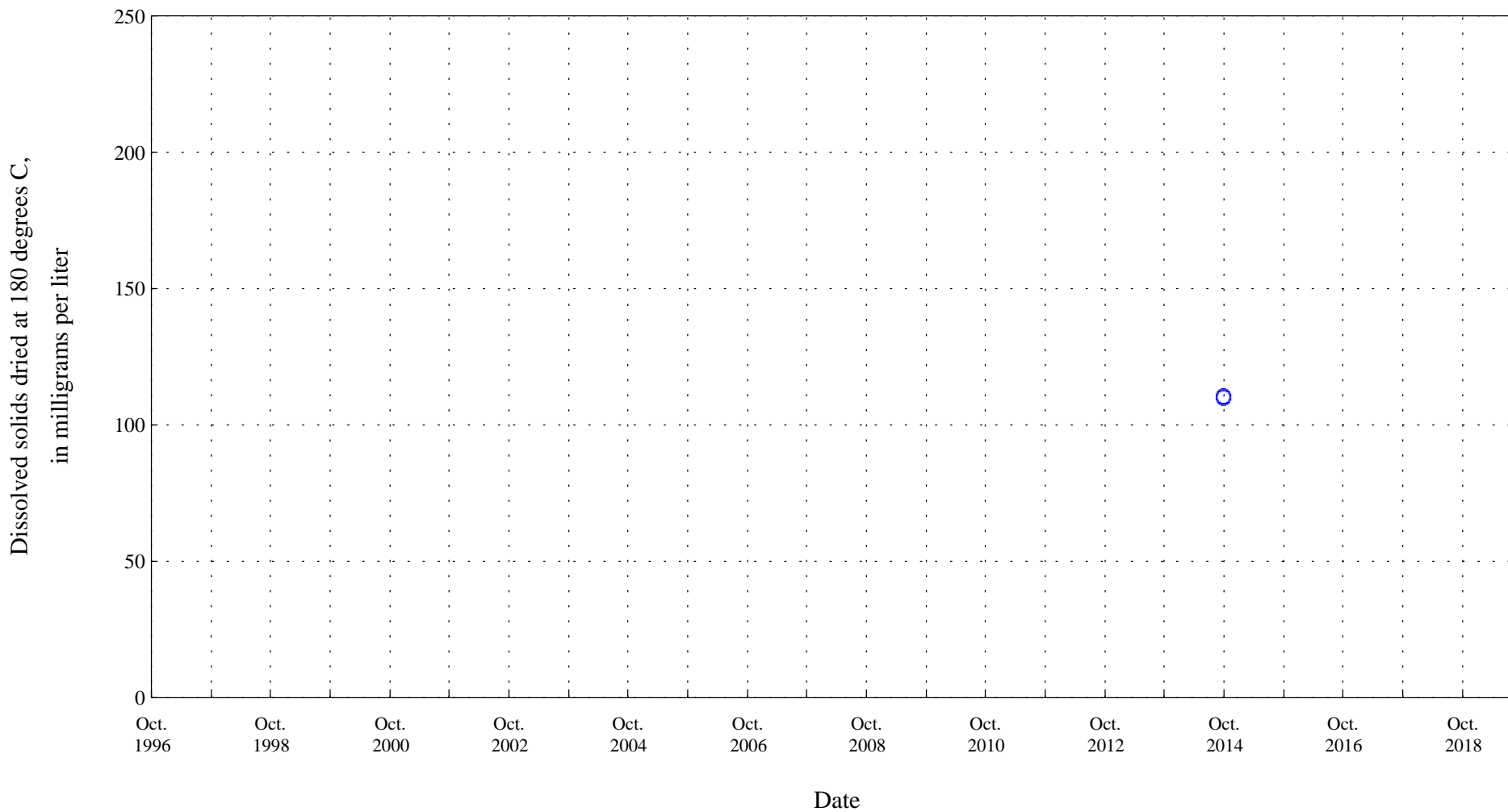


Figure 34. Distribution of selected water-quality constituents relative to time for Monument Creek above Woodmen Road at Colorado Springs, Co., station 07103970.



○ ○ ○ Historic Data

Figure 34. Distribution of selected water-quality constituents relative to time for Monument Creek above Woodmen Road at Colorado Springs, Co., station 07103970.

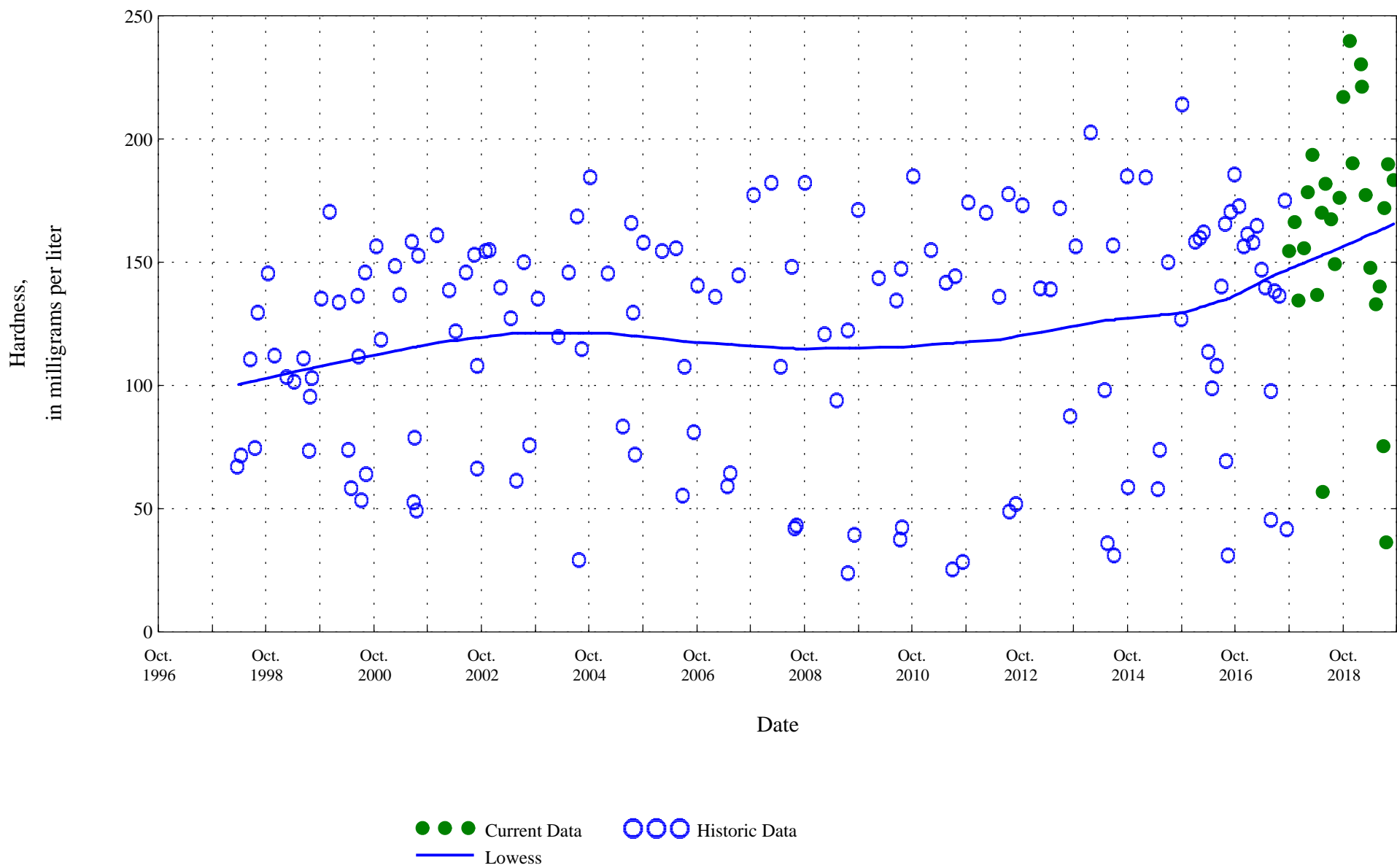
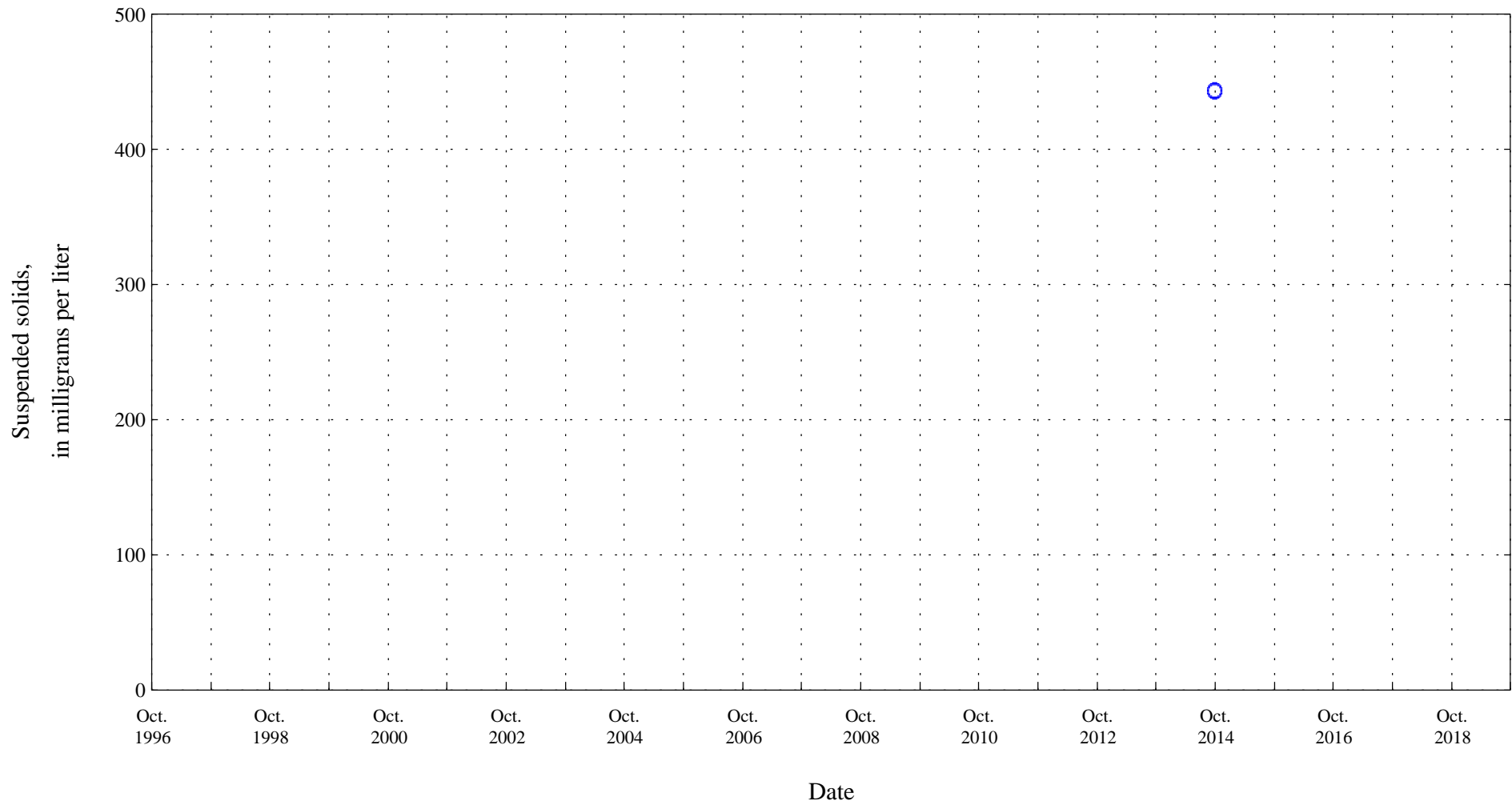


Figure 34. Distribution of selected water-quality constituents relative to time for Monument Creek above Woodmen Road at Colorado Springs, Co., station 07103970.



○ ○ ○ Historic Data

Figure 34. Distribution of selected water-quality constituents relative to time for Monument Creek above Woodmen Road at Colorado Springs, Co., station 07103970.

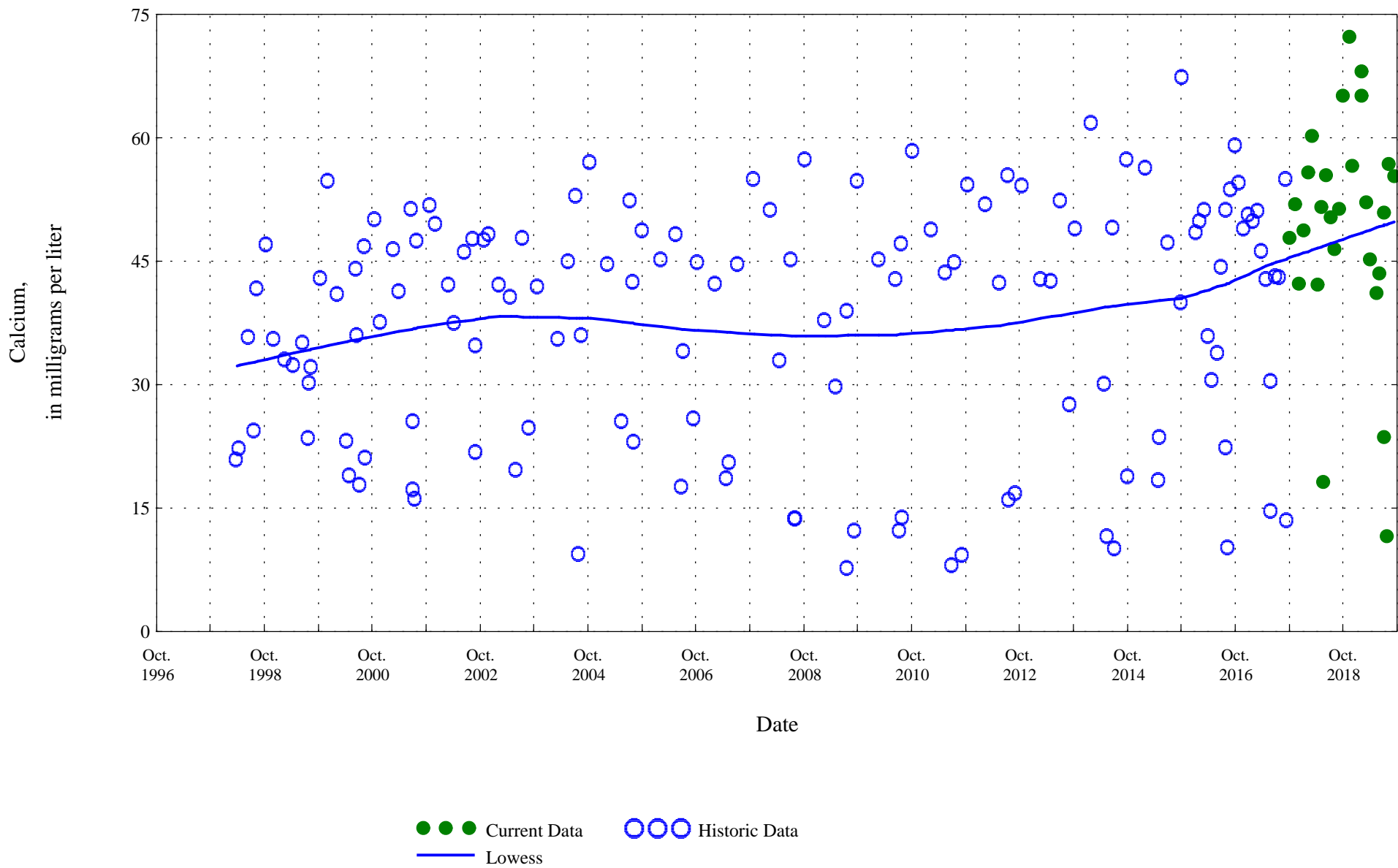
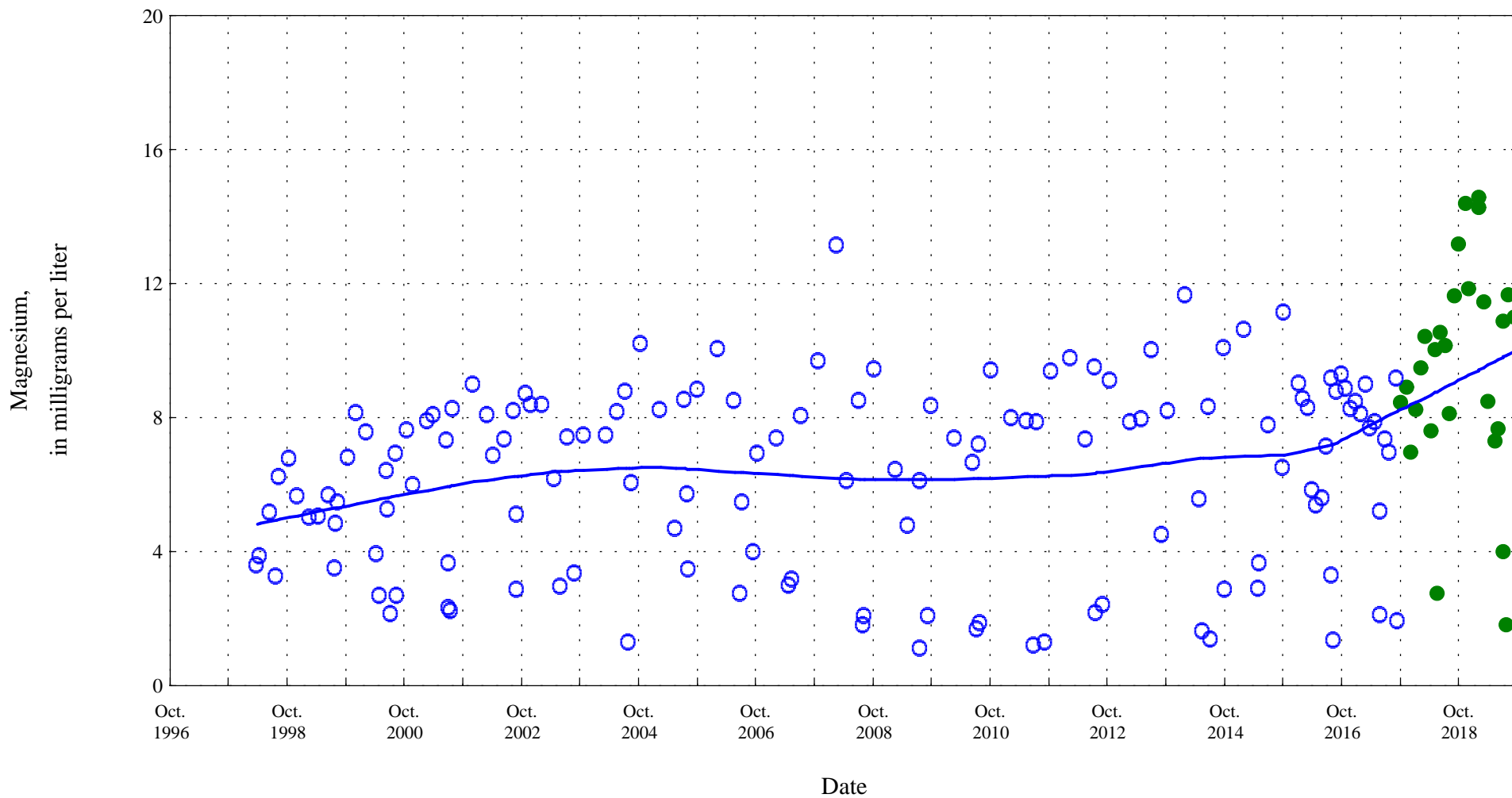
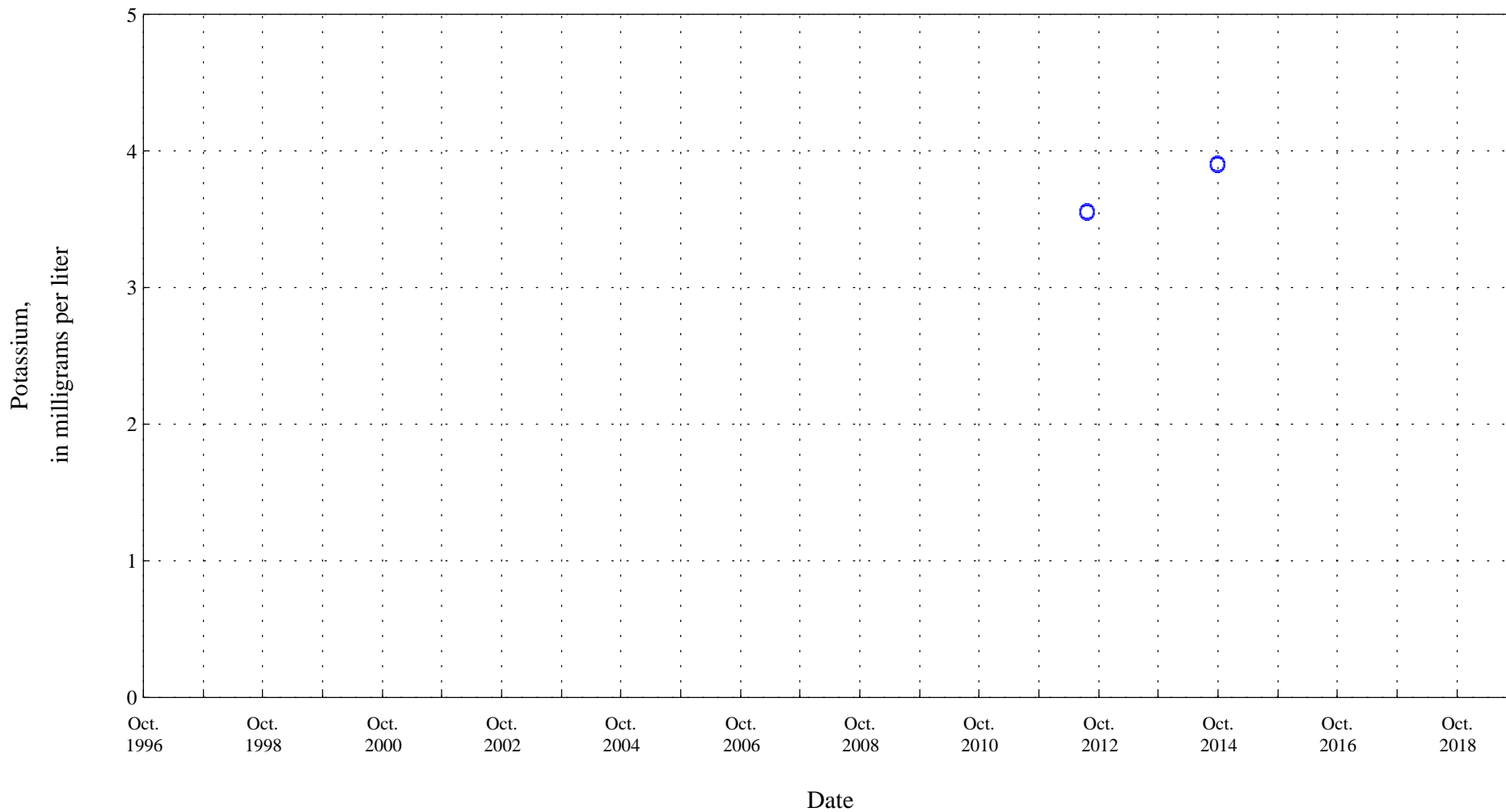


Figure 34. Distribution of selected water-quality constituents relative to time for Monument Creek above Woodmen Road at Colorado Springs, Co., station 07103970.



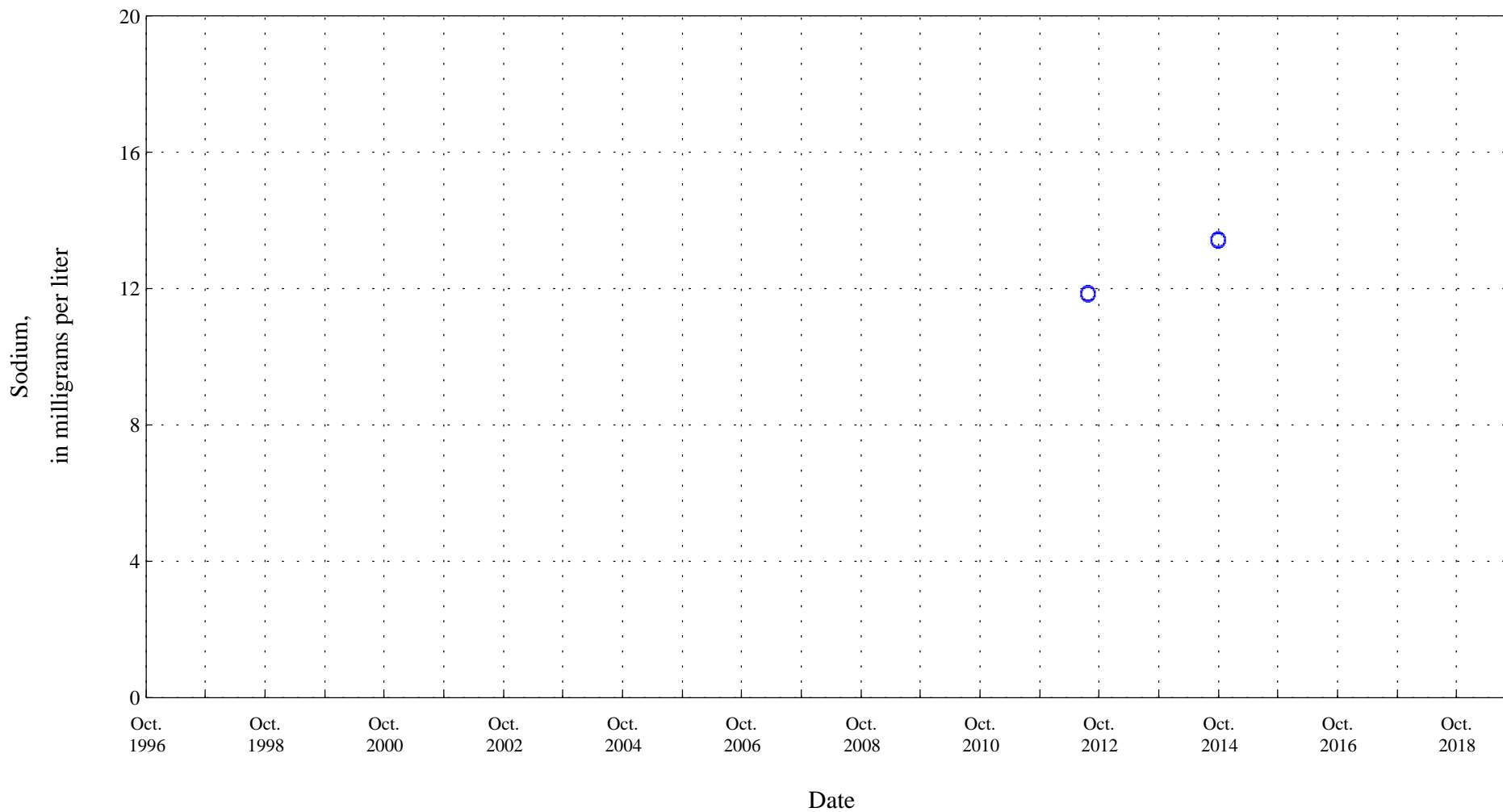
●●● Current Data ○○○ Historic Data
— Lowess

Figure 34. Distribution of selected water-quality constituents relative to time for Monument Creek above Woodmen Road at Colorado Springs, Co., station 07103970.



○ ○ ○ Historic Data

Figure 34. Distribution of selected water-quality constituents relative to time for Monument Creek above Woodmen Road at Colorado Springs, Co., station 07103970.



○ ○ ○ Historic Data

Figure 34. Distribution of selected water-quality constituents relative to time for Monument Creek above Woodmen Road at Colorado Springs, Co., station 07103970.

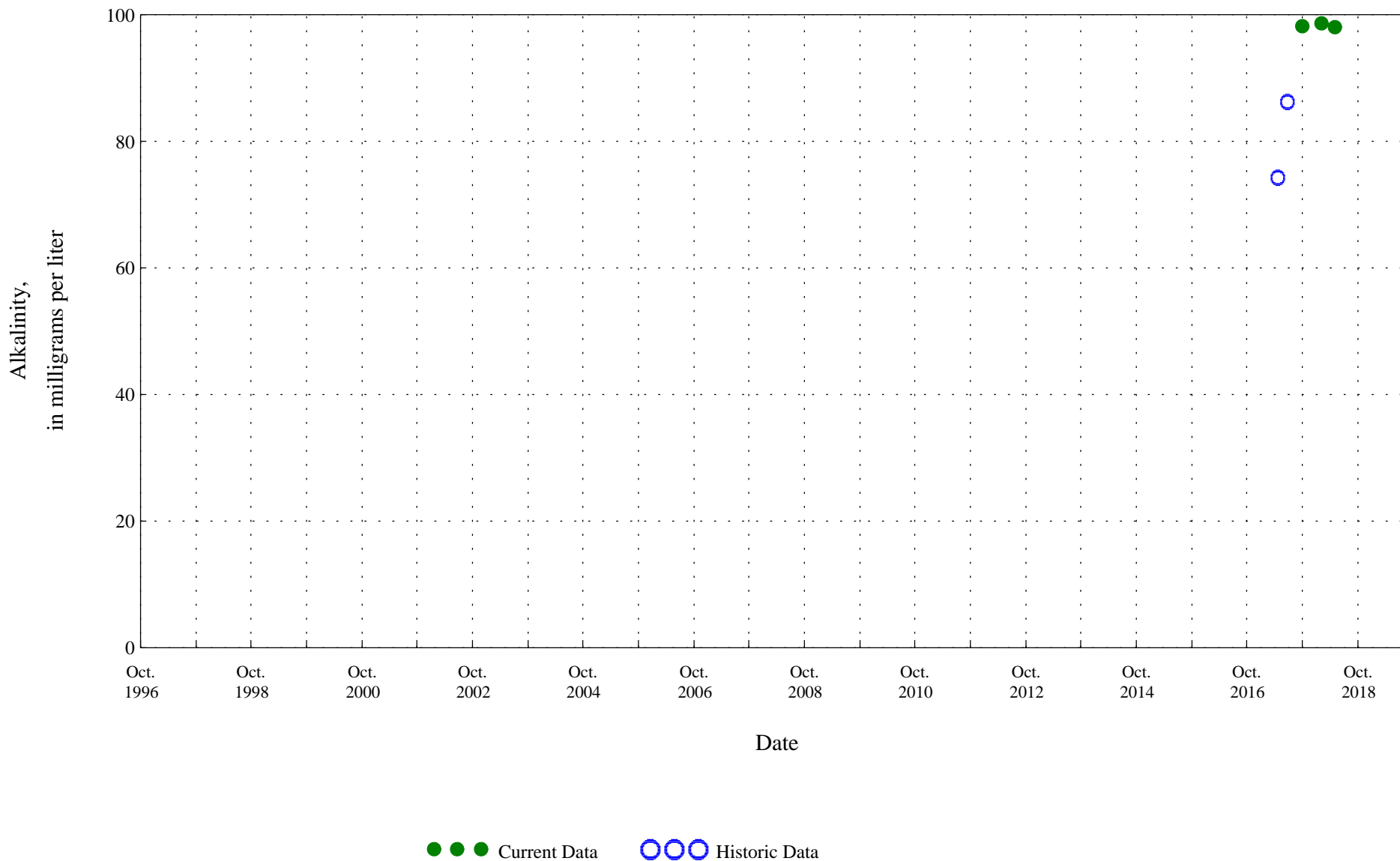


Figure 34. Distribution of selected water-quality constituents relative to time for Monument Creek above Woodmen Road at Colorado Springs, Co., station 07103970.

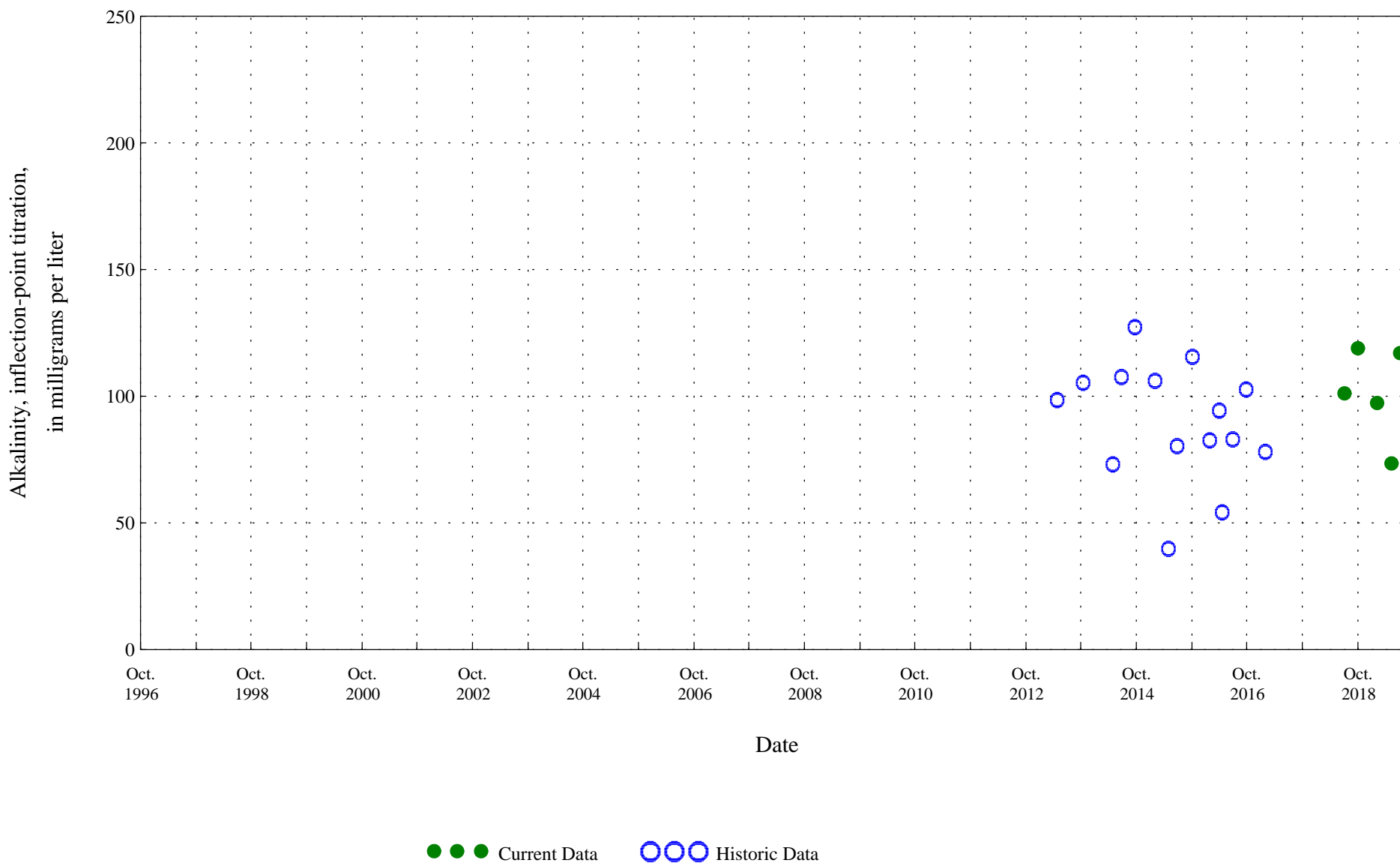


Figure 34. Distribution of selected water-quality constituents relative to time for Monument Creek above Woodmen Road at Colorado Springs, Co., station 07103970.

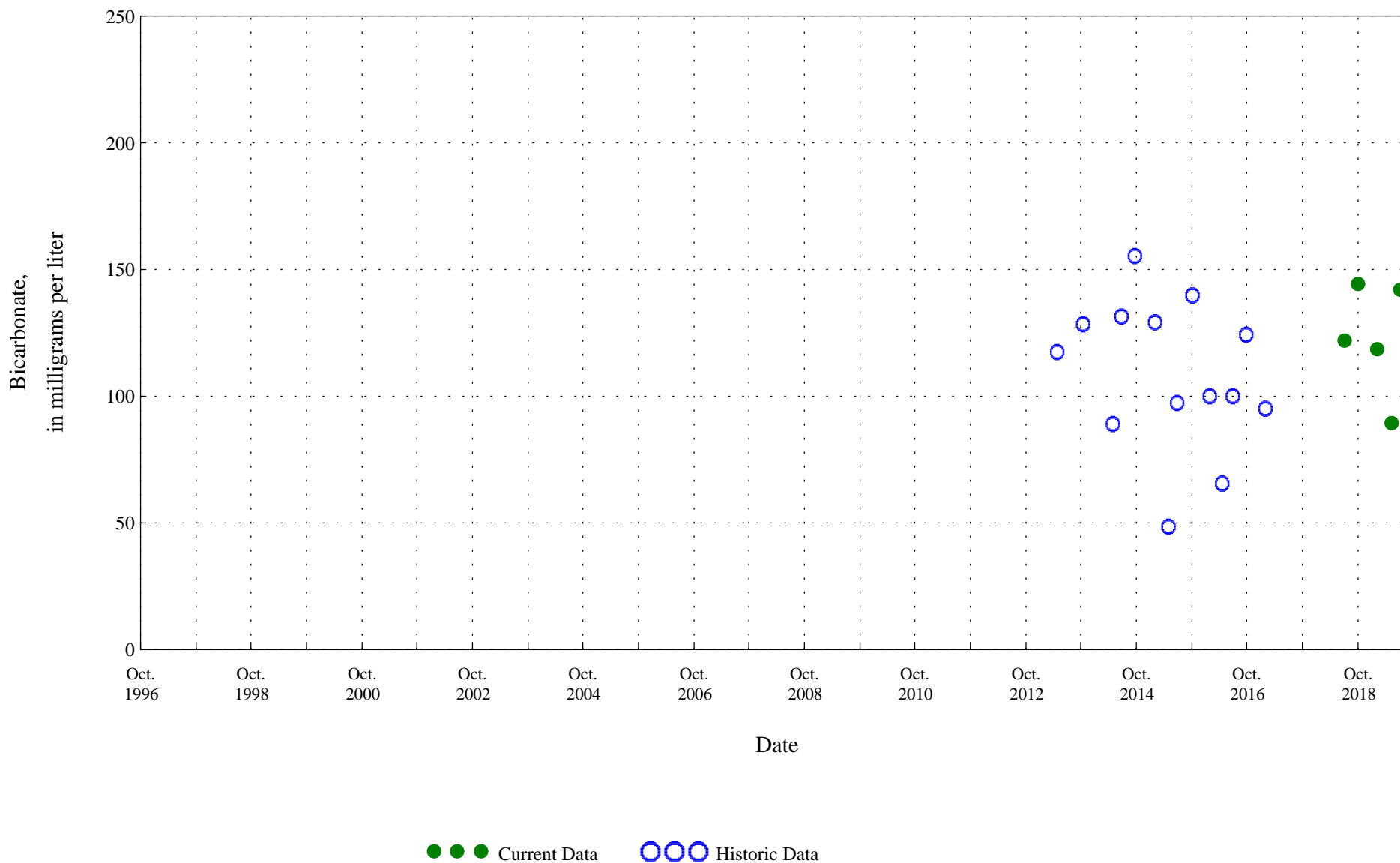


Figure 34. Distribution of selected water-quality constituents relative to time for Monument Creek above Woodmen Road at Colorado Springs, Co., station 07103970.

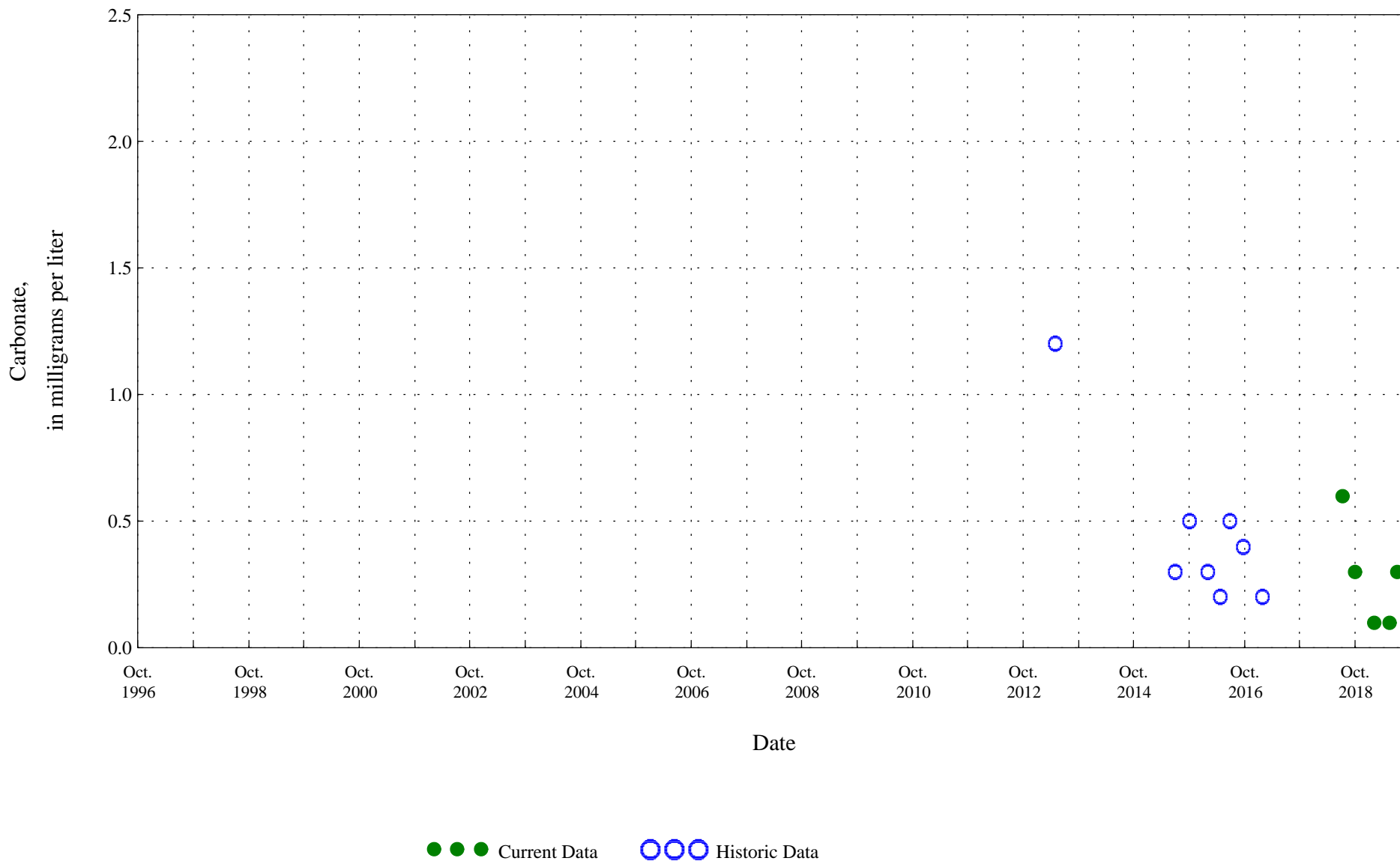
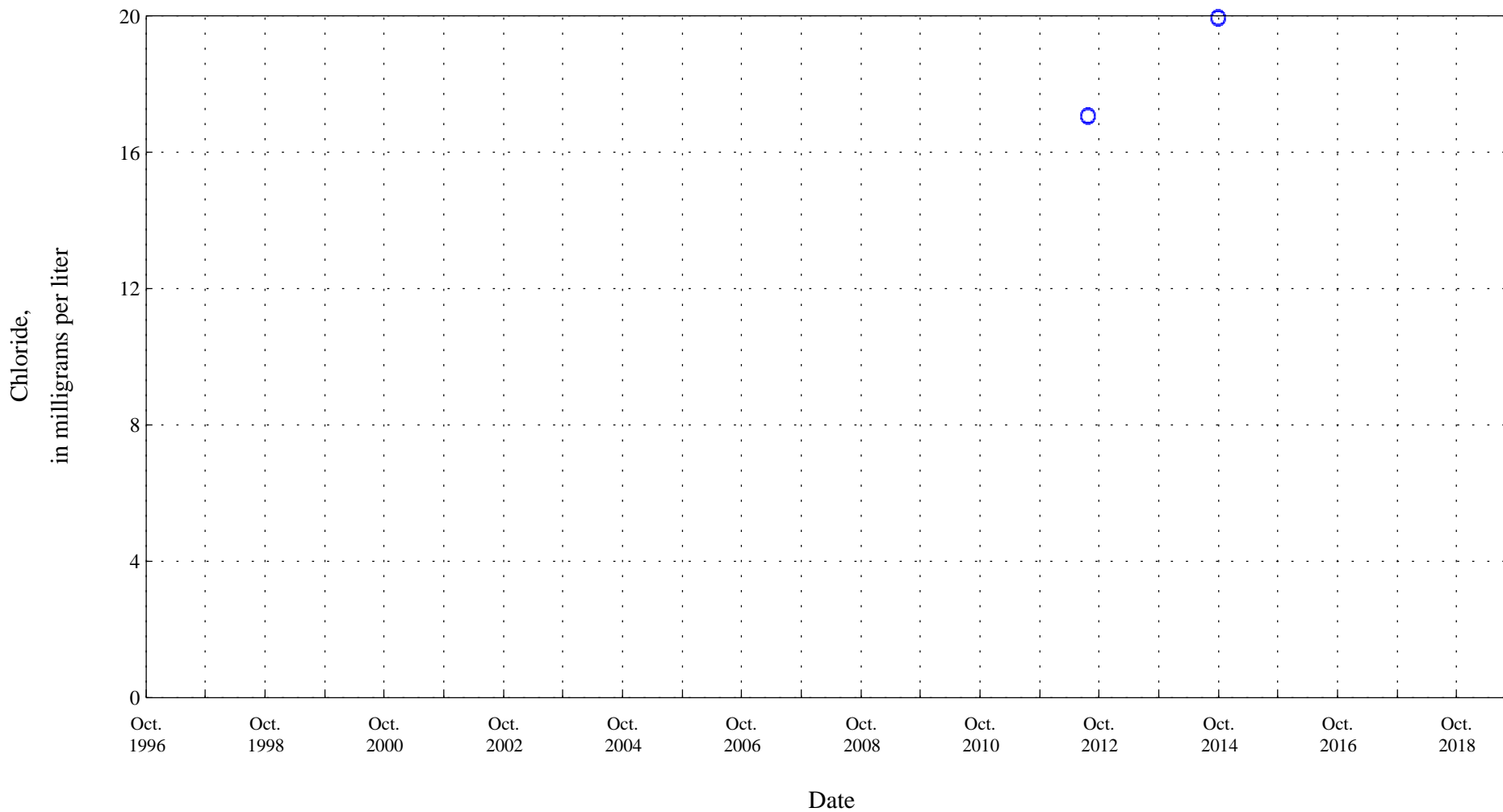


Figure 34. Distribution of selected water-quality constituents relative to time for Monument Creek above Woodmen Road at Colorado Springs, Co., station 07103970.



○ ○ ○ Historic Data

Human Health Based Water Supply Chronic Standard 250

Figure 34. Distribution of selected water-quality constituents relative to time for Monument Creek above Woodmen Road at Colorado Springs, Co., station 07103970.

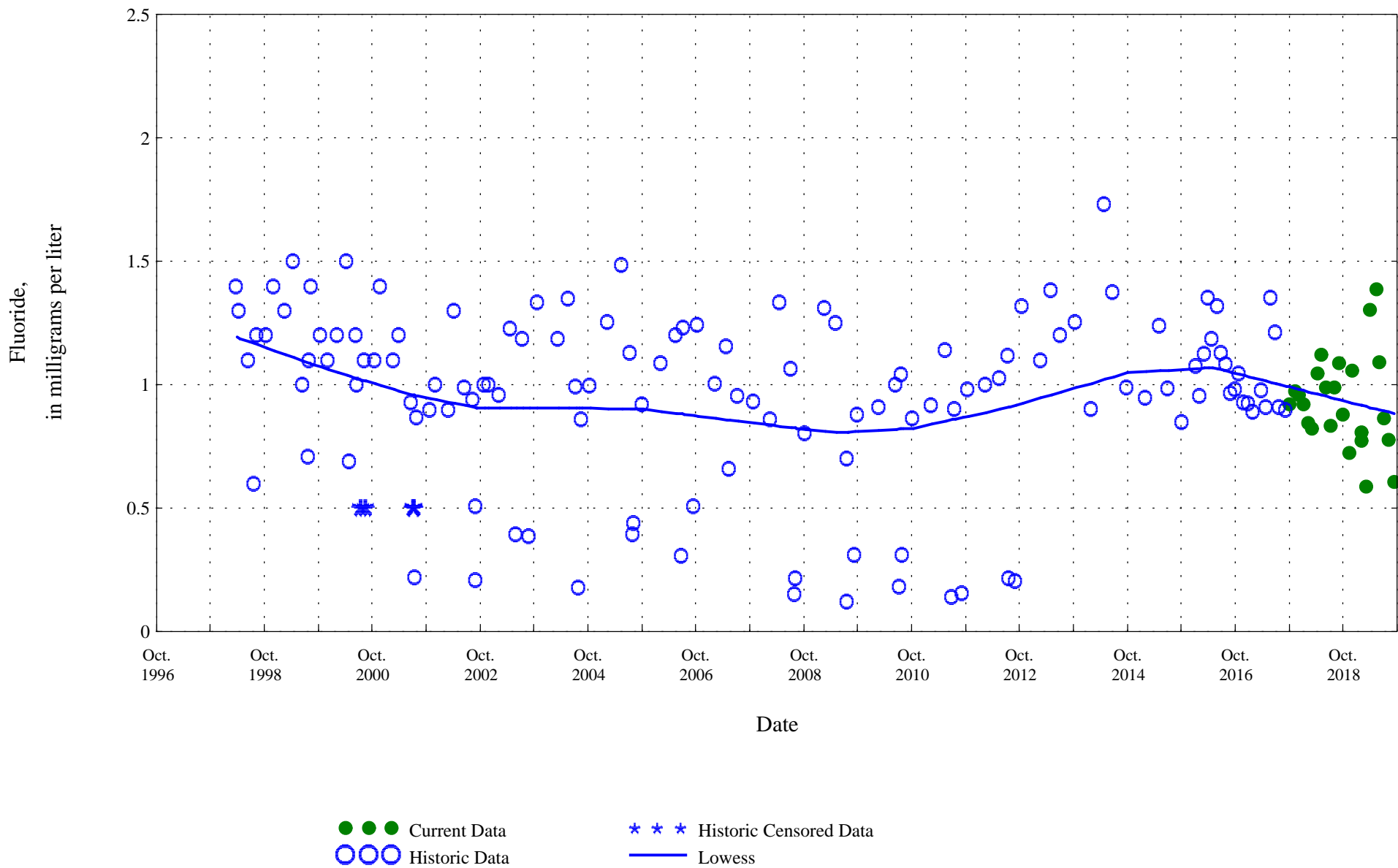
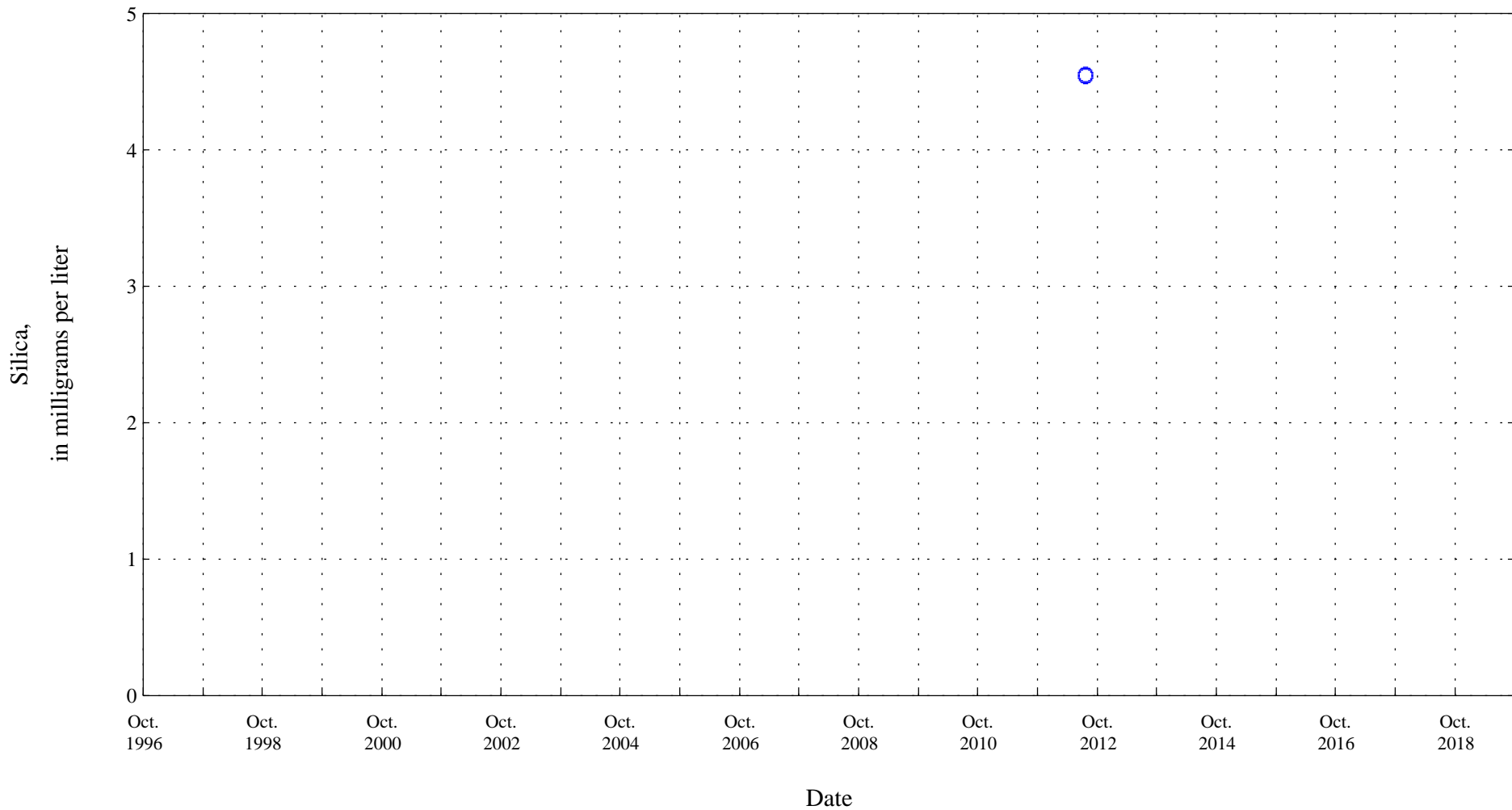


Figure 34. Distribution of selected water-quality constituents relative to time for Monument Creek above Woodmen Road at Colorado Springs, Co., station 07103970.



○ ○ ○ Historic Data

Figure 34. Distribution of selected water-quality constituents relative to time for Monument Creek above Woodmen Road at Colorado Springs, Co., station 07103970.

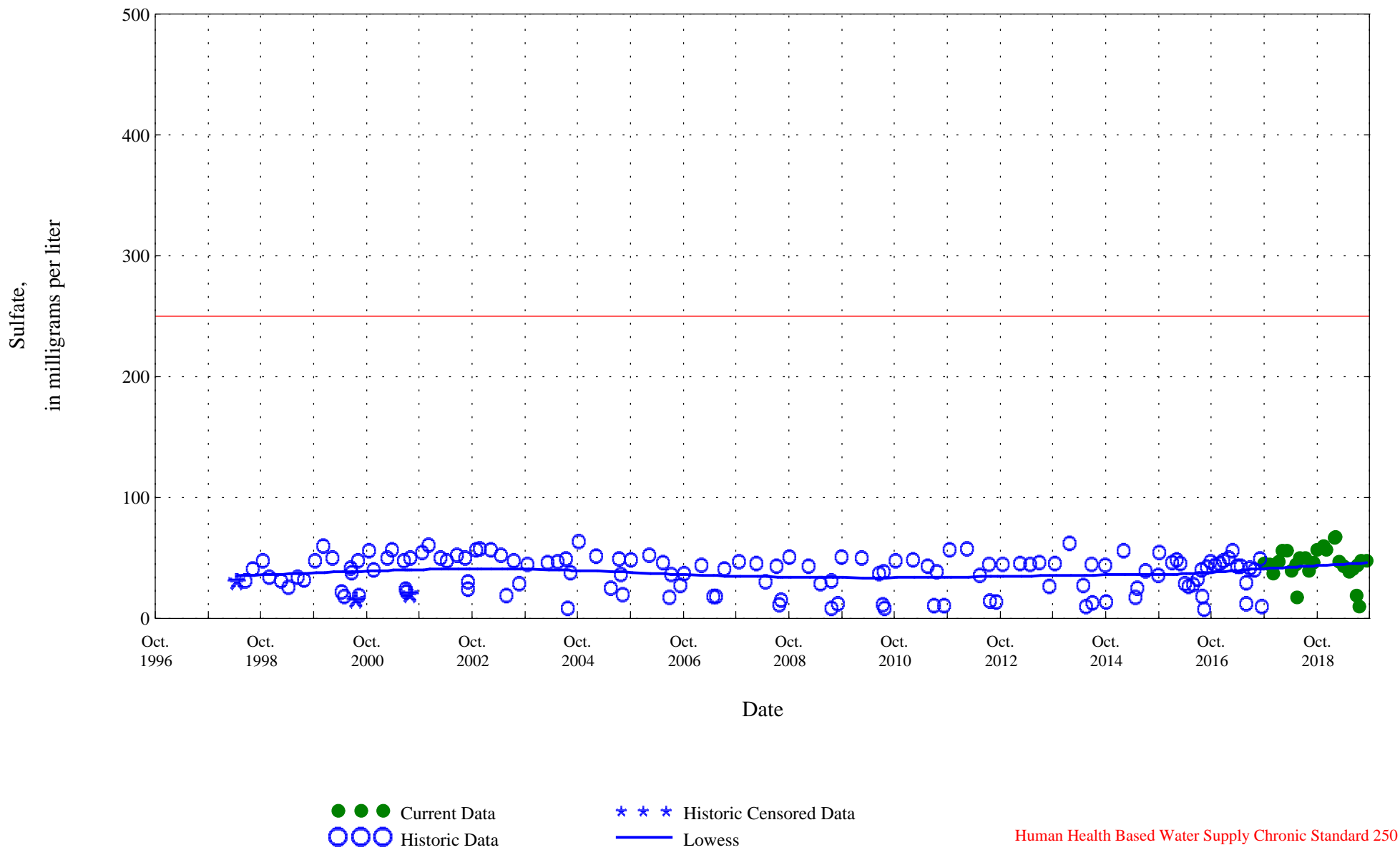
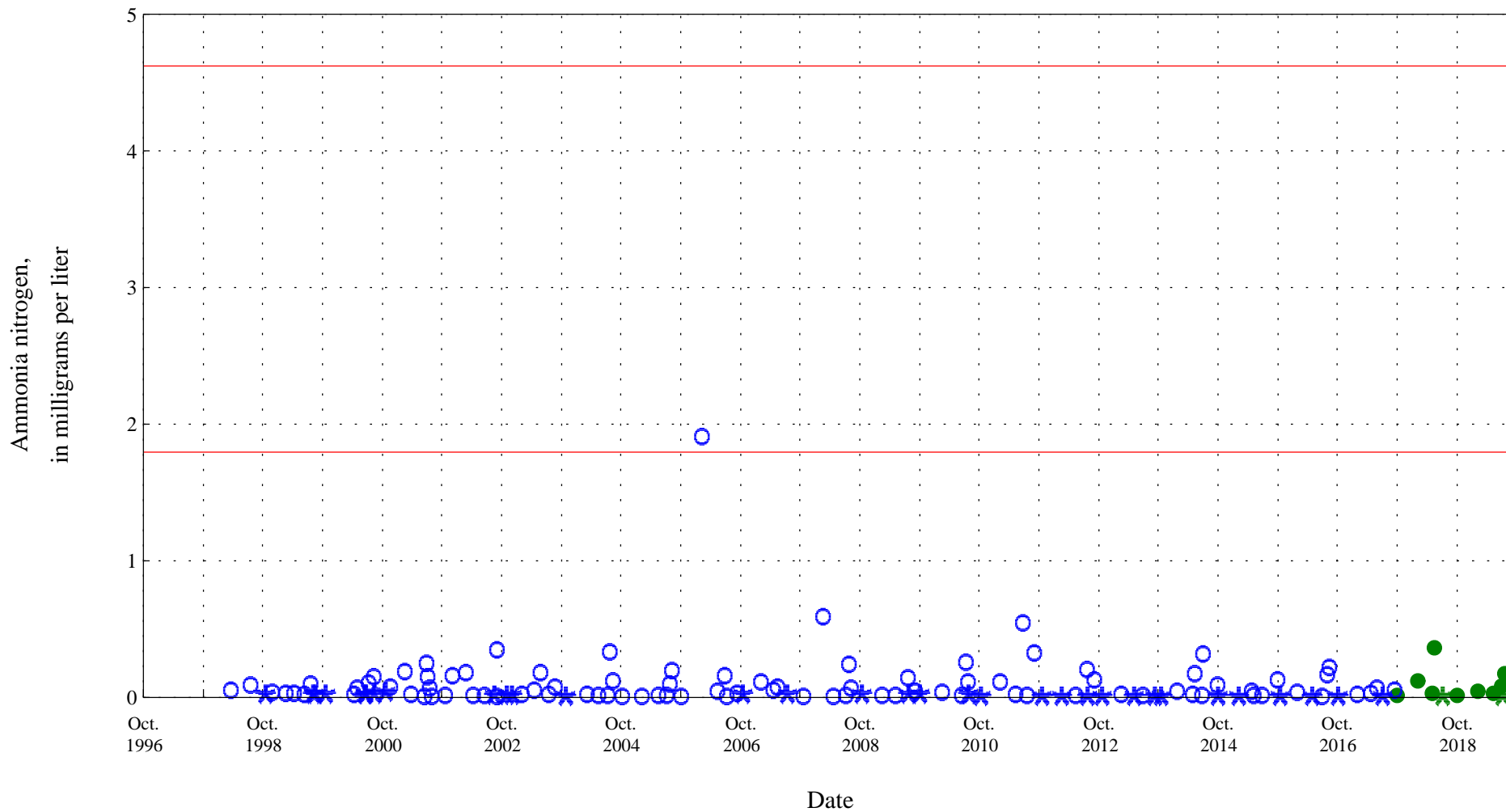


Figure 34. Distribution of selected water-quality constituents relative to time for Monument Creek above Woodmen Road at Colorado Springs, Co., station 07103970.



* * * Current Censored Data ● ● ● Current Data
* * * Historic Censored Data ○ ○ ○ Historic Data

Aquatic Life Acute Standard 4.6
Aquatic Life Chronic Standard 1.8

Figure 34. Distribution of selected water-quality constituents relative to time for Monument Creek above Woodmen Road at Colorado Springs, Co., station 07103970.

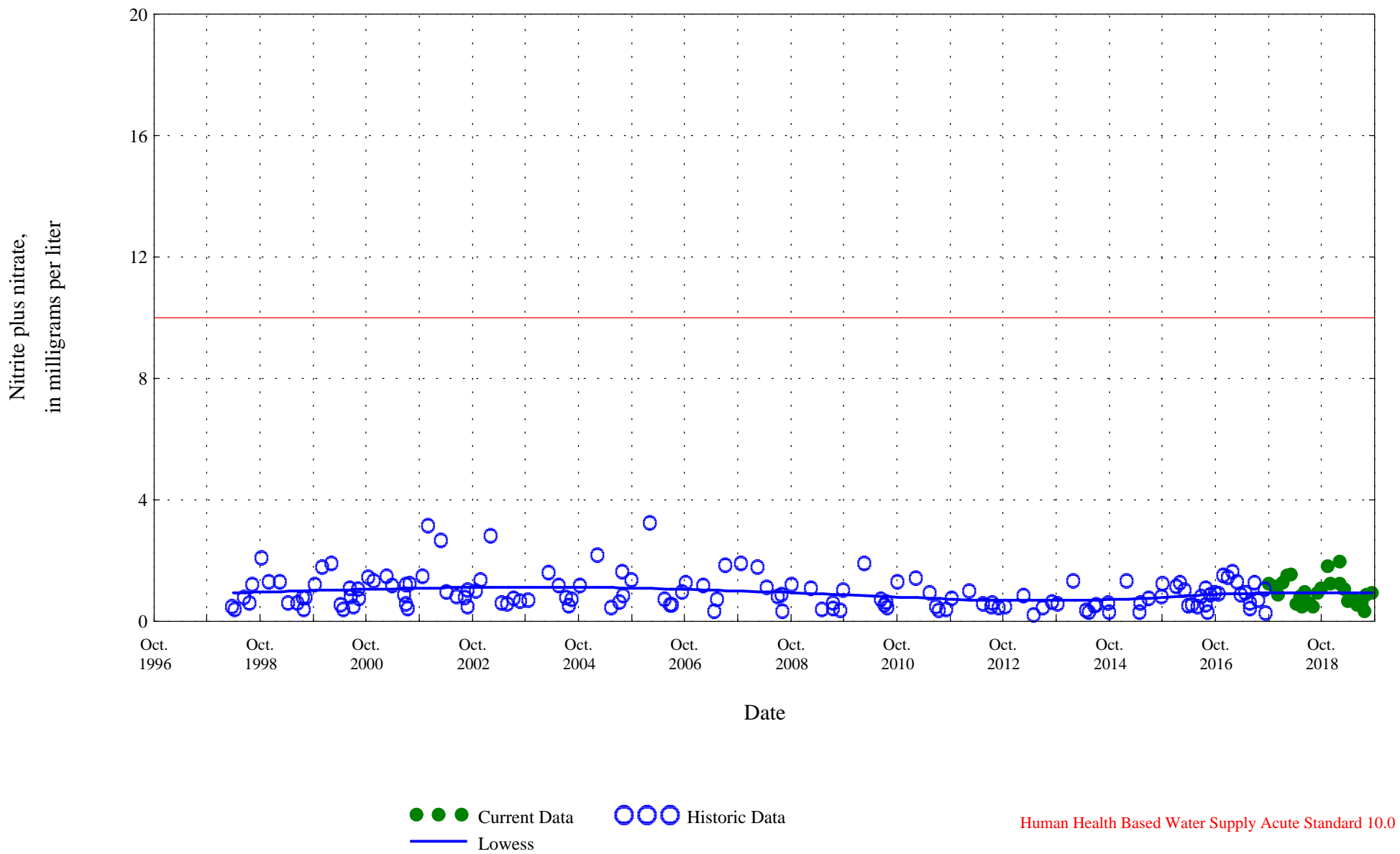


Figure 34. Distribution of selected water-quality constituents relative to time for Monument Creek above Woodmen Road at Colorado Springs, Co., station 07103970.

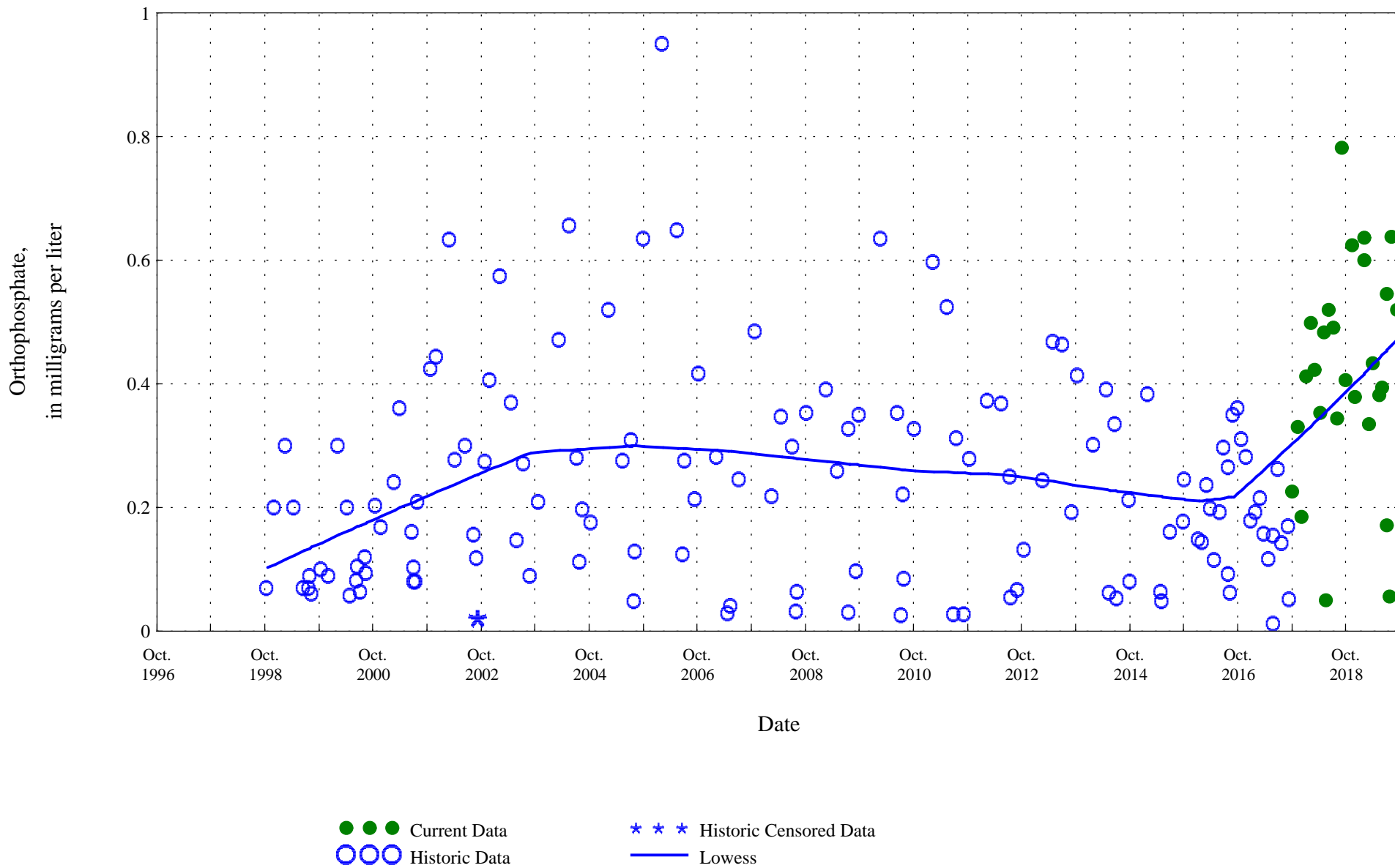
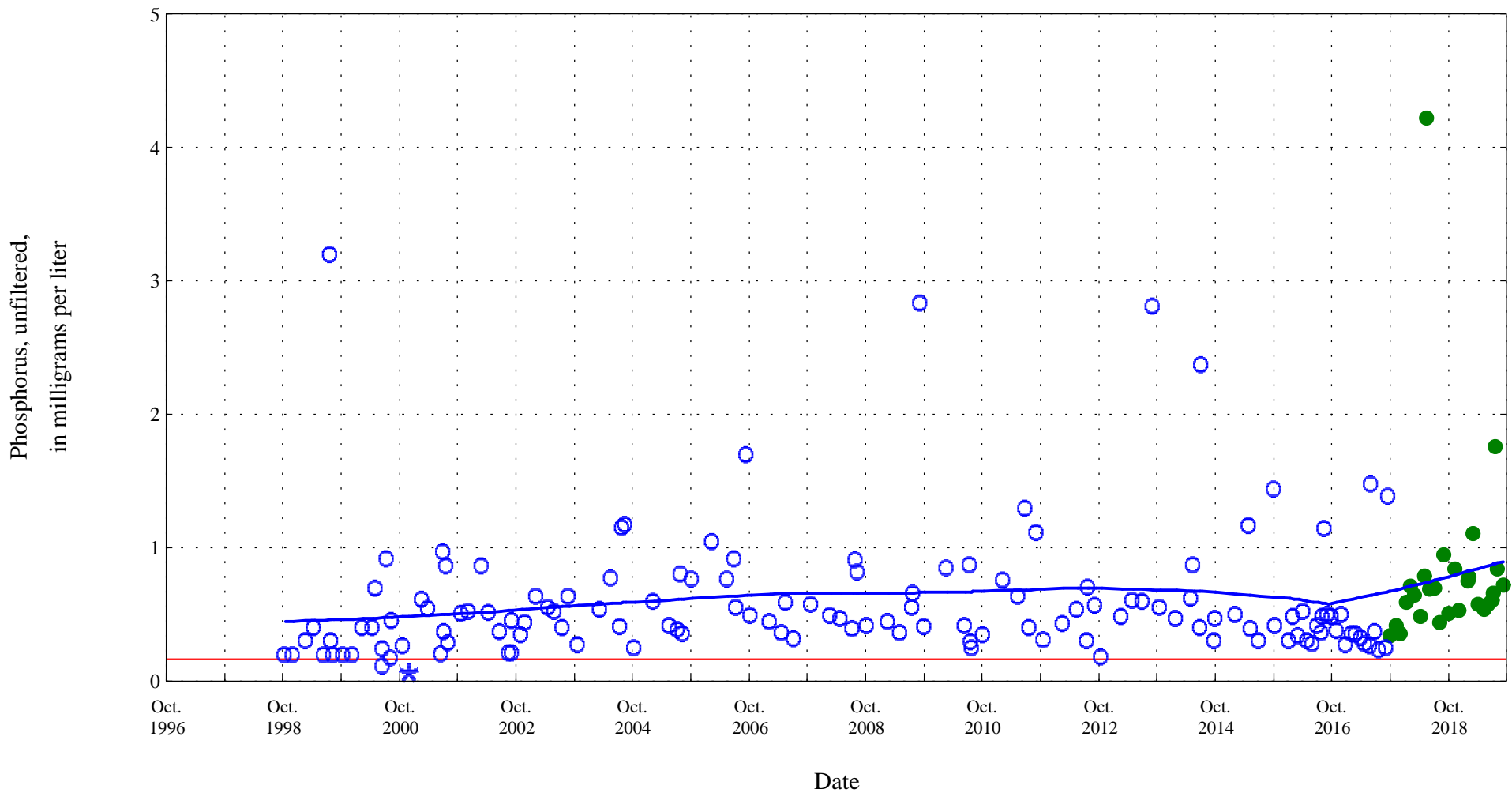


Figure 34. Distribution of selected water-quality constituents relative to time for Monument Creek above Woodmen Road at Colorado Springs, Co., station 07103970.



● ● ● Current Data * * * Historic Censored Data
○ ○ ○ Historic Data — Lowess

Aquatic Life Chronic Standard 0.17

Figure 34. Distribution of selected water-quality constituents relative to time for Monument Creek above Woodmen Road at Colorado Springs, Co., station 07103970.

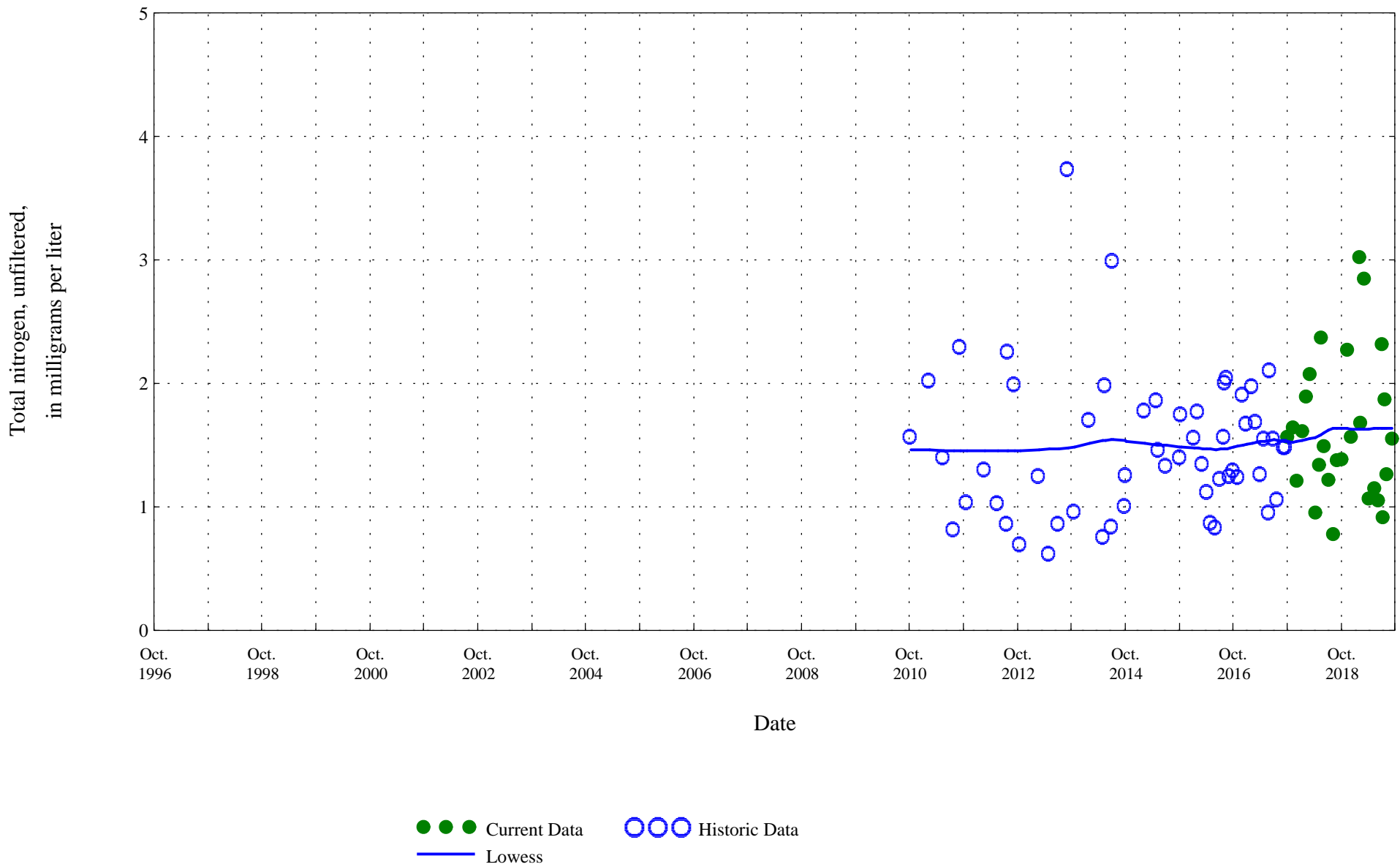
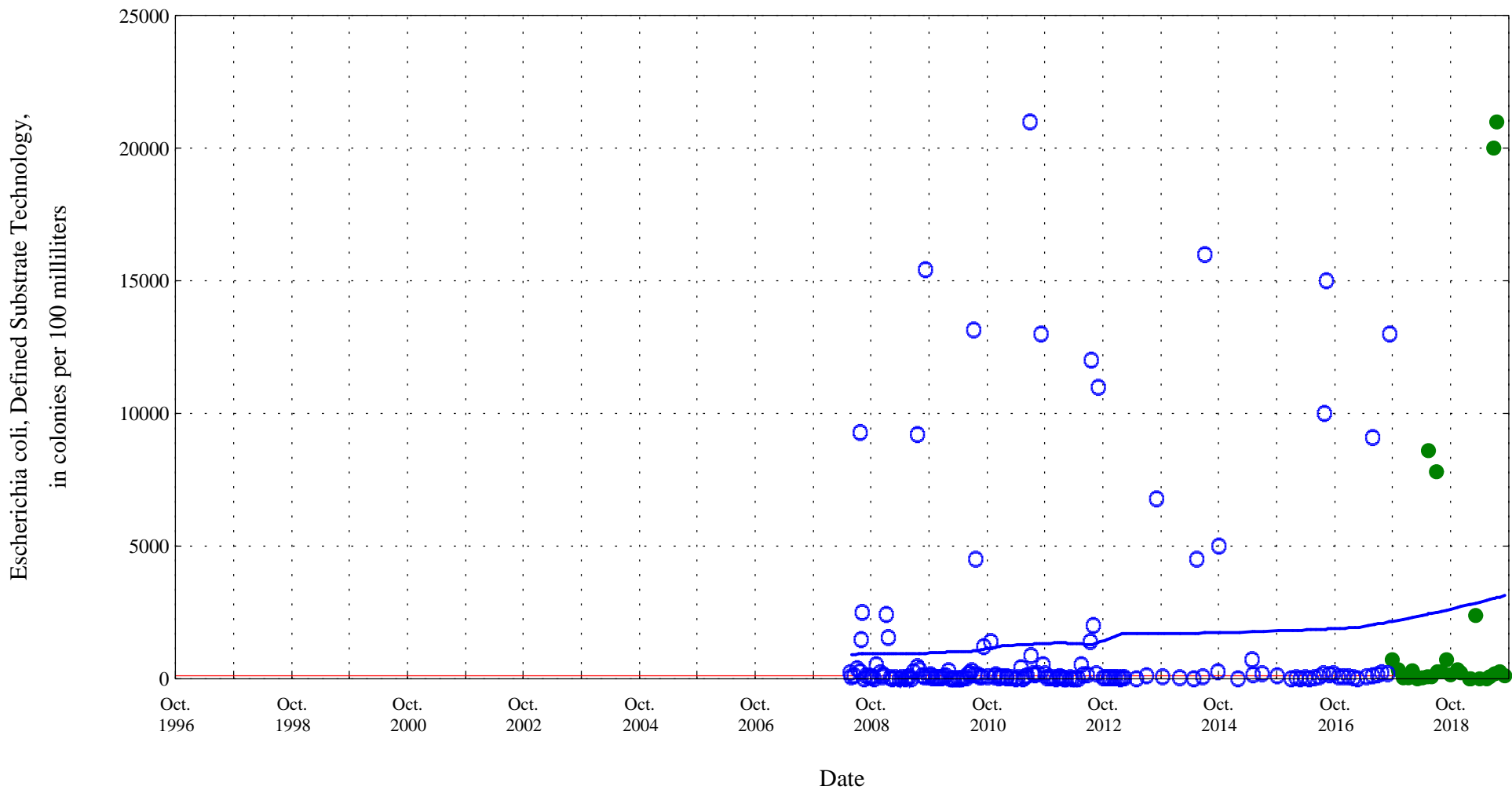


Figure 34. Distribution of selected water-quality constituents relative to time for Monument Creek above Woodmen Road at Colorado Springs, Co., station 07103970.

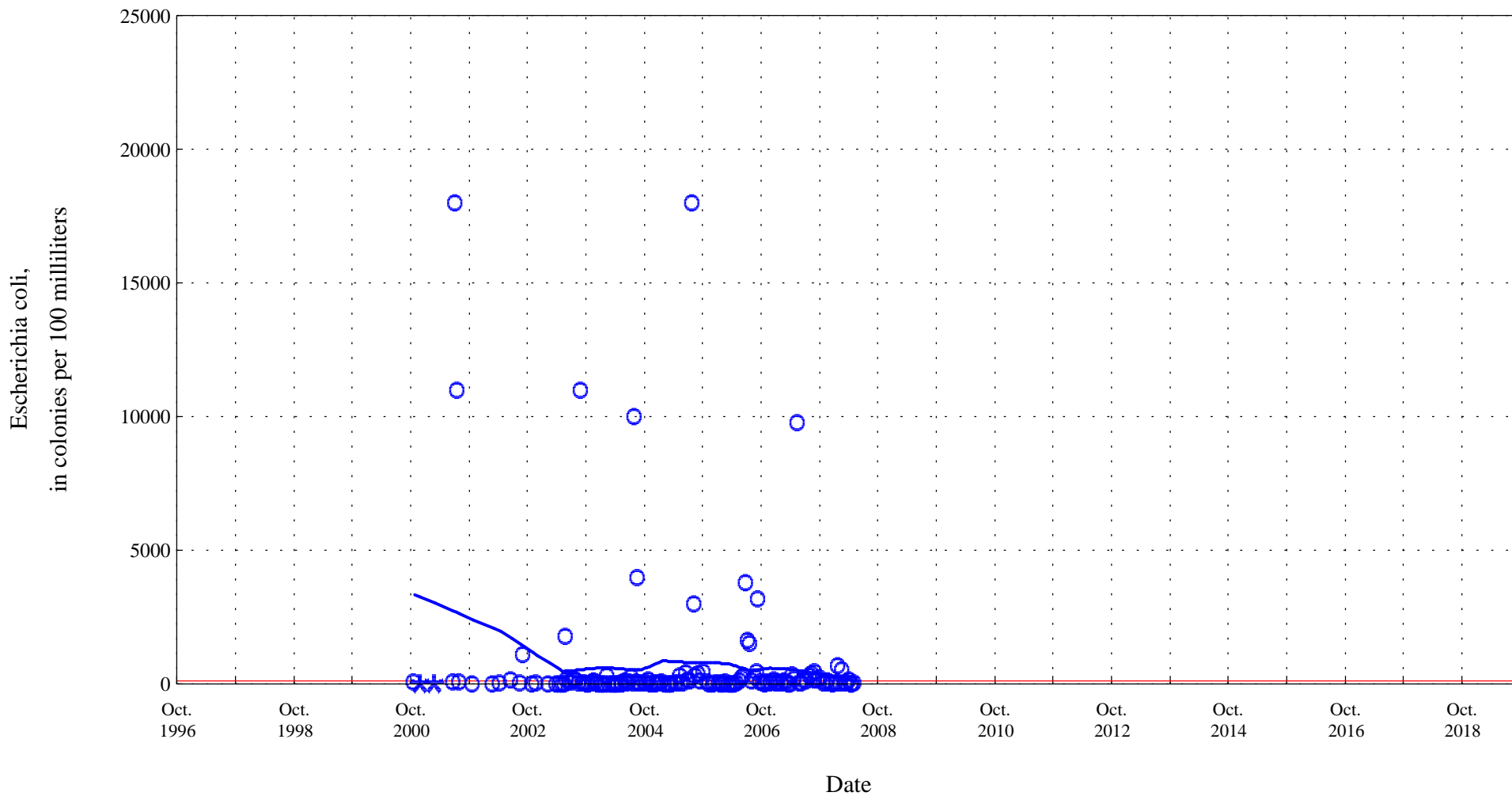


● ● ● Current Data
○ ○ ○ Historic Data

* * * Historic Censored Data
— Lowess

Recreational Standard 126

Figure 34. Distribution of selected water-quality constituents relative to time for Monument Creek above Woodmen Road at Colorado Springs, Co., station 07103970.



* * * Historic Censored Data ○ ○ ○ Historic Data
 — Lowess

Recreational Standard 126

Figure 34. Distribution of selected water-quality constituents relative to time for Monument Creek above Woodmen Road at Colorado Springs, Co., station 07103970.

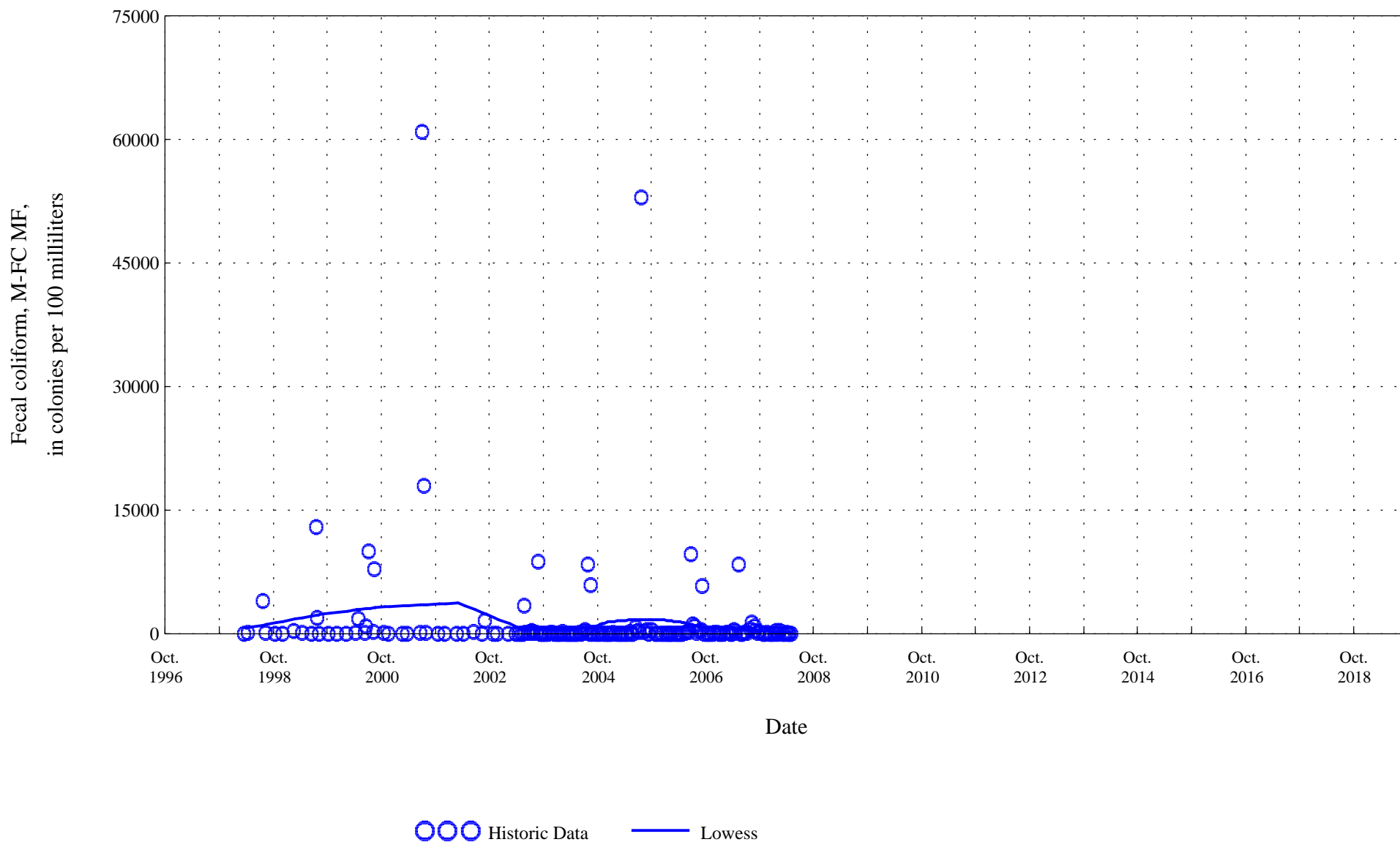
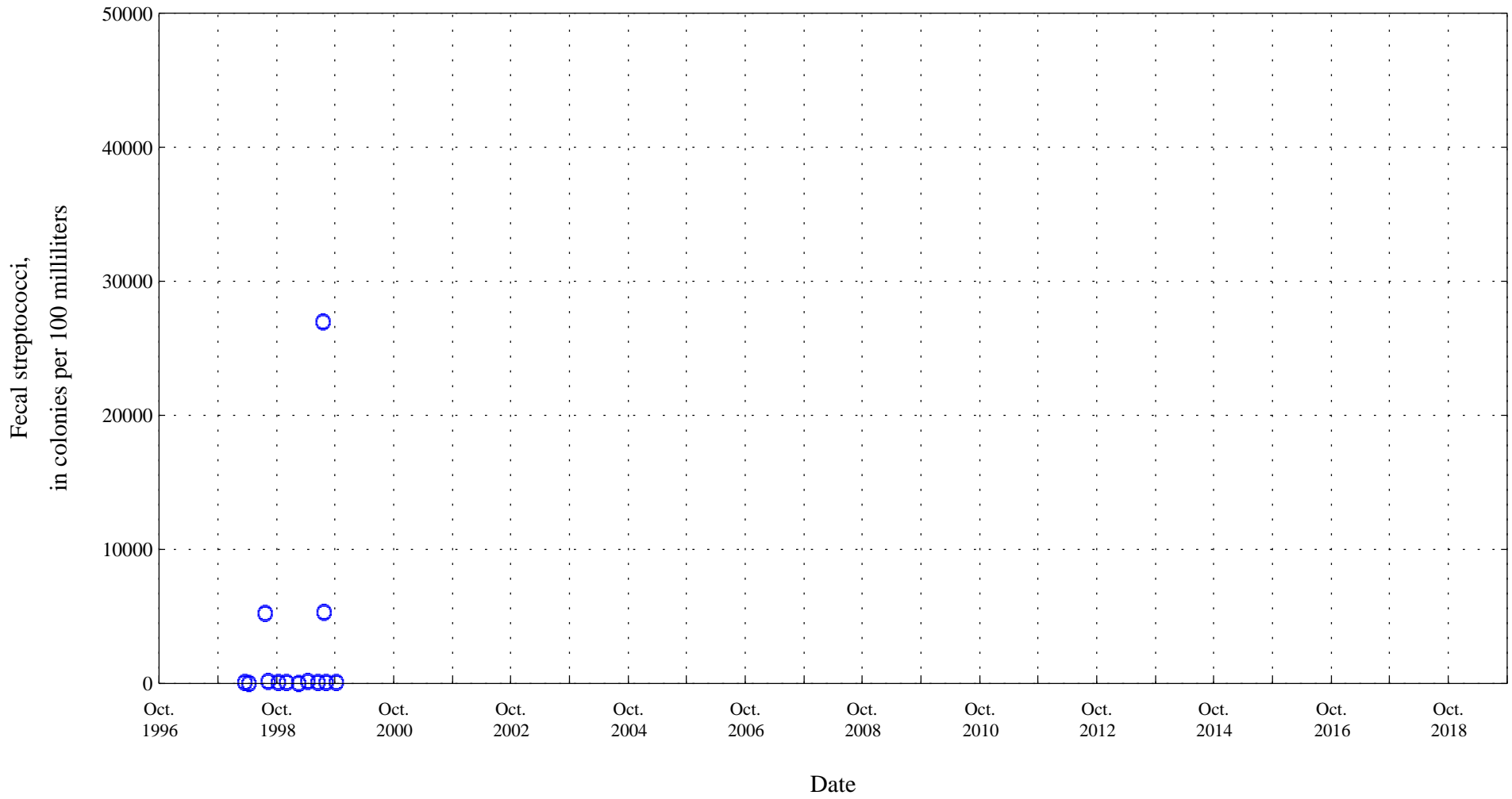


Figure 34. Distribution of selected water-quality constituents relative to time for Monument Creek above Woodmen Road at Colorado Springs, Co., station 07103970.



○ ○ ○ Historic Data

Figure 34. Distribution of selected water-quality constituents relative to time for Monument Creek above Woodmen Road at Colorado Springs, Co., station 07103970.

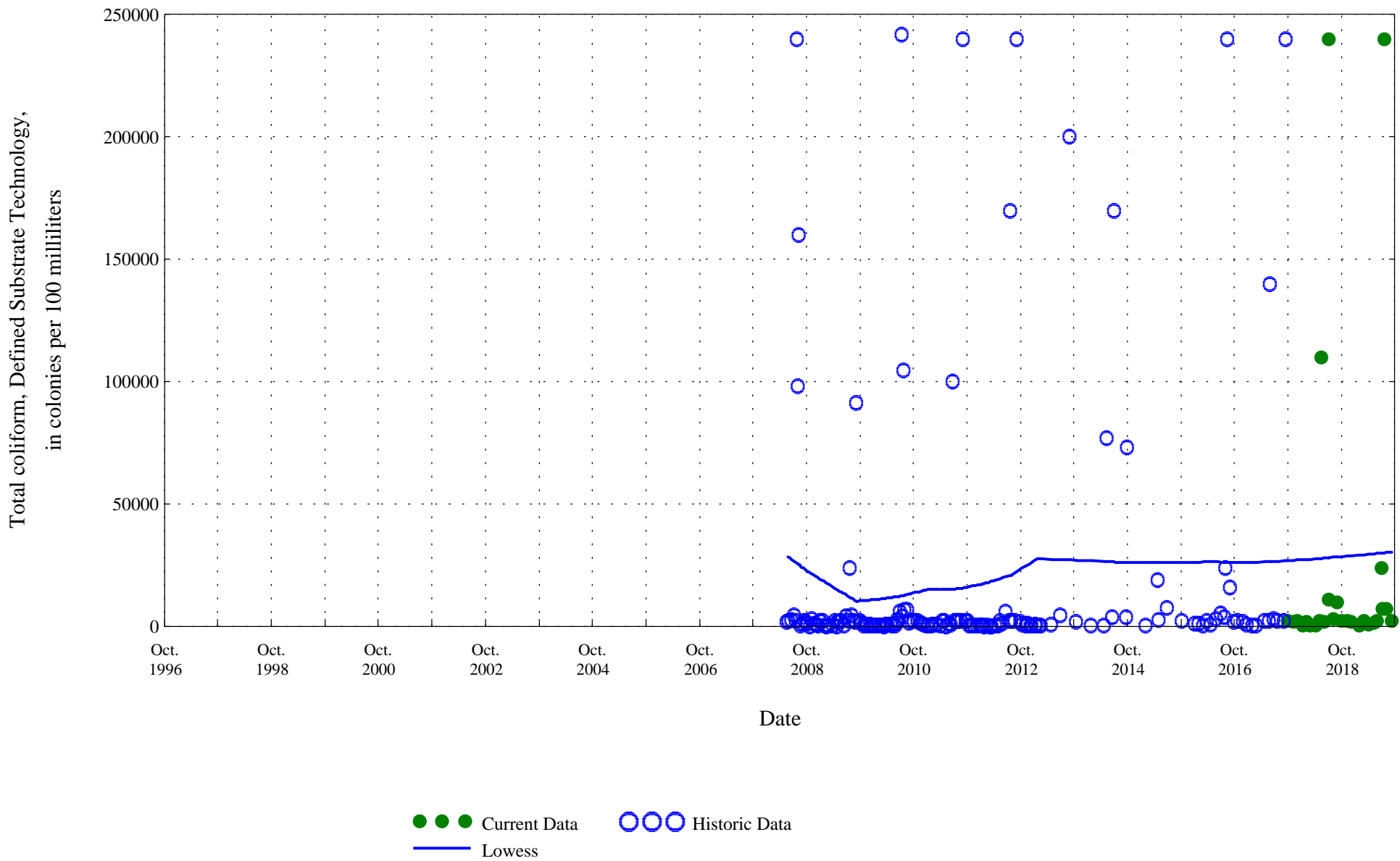
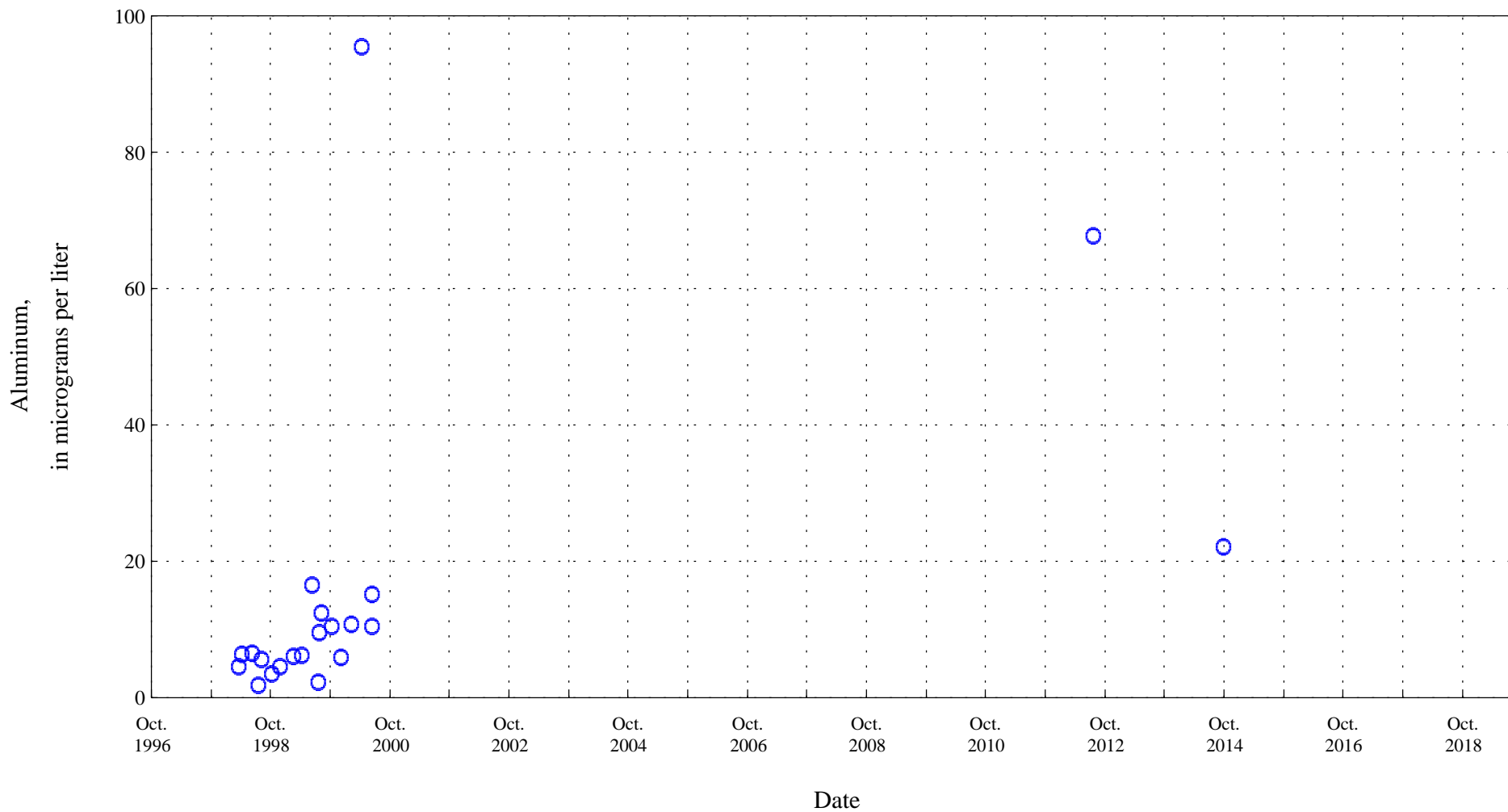


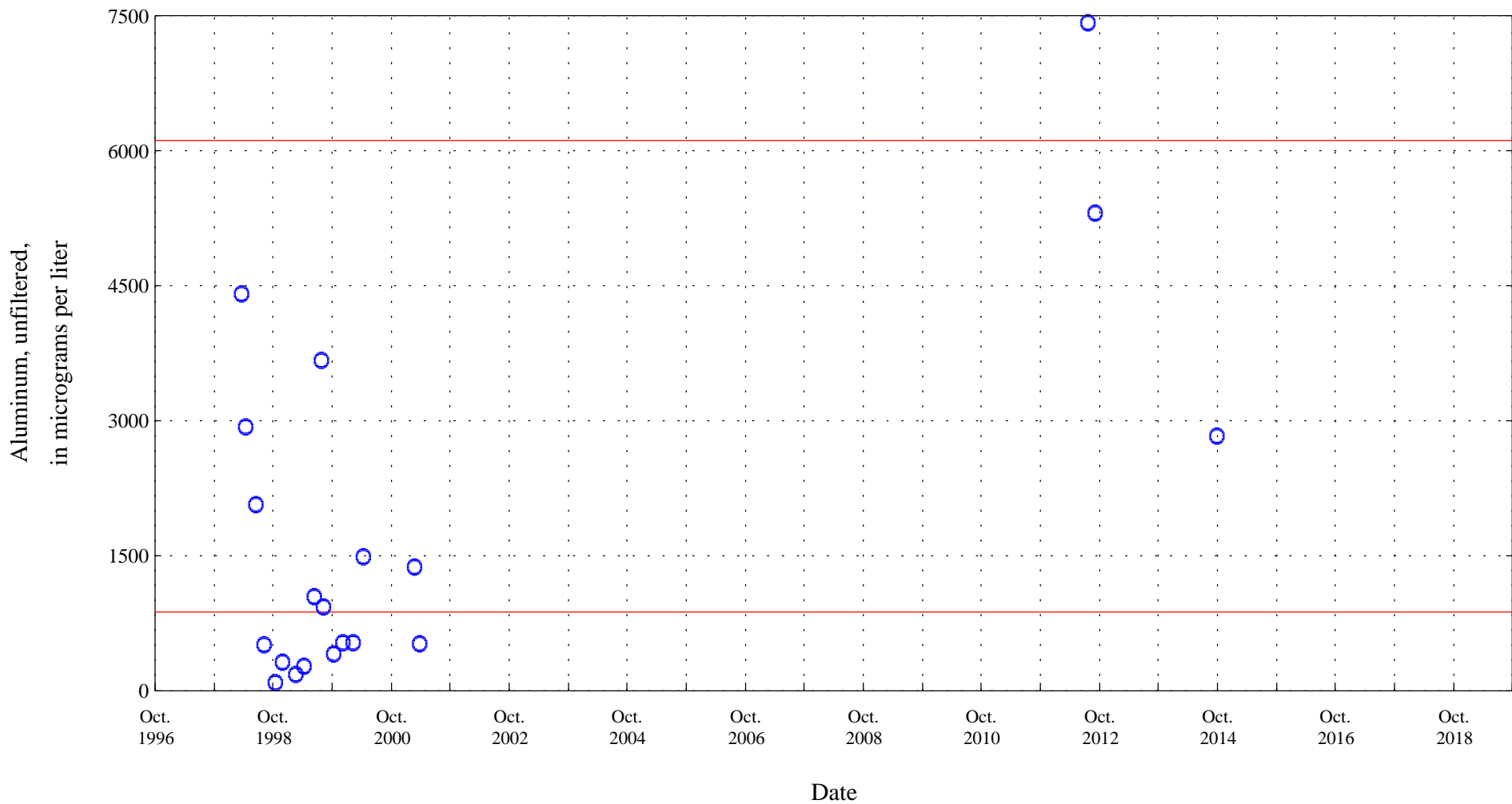
Figure 34. Distribution of selected water-quality constituents relative to time for Monument Creek above Woodmen Road at Colorado Springs, Co., station 07103970.



○ ○ ○ Historic Data

Aquatic Life Acute Standard 6,113
Aquatic Life Chronic Standard 873

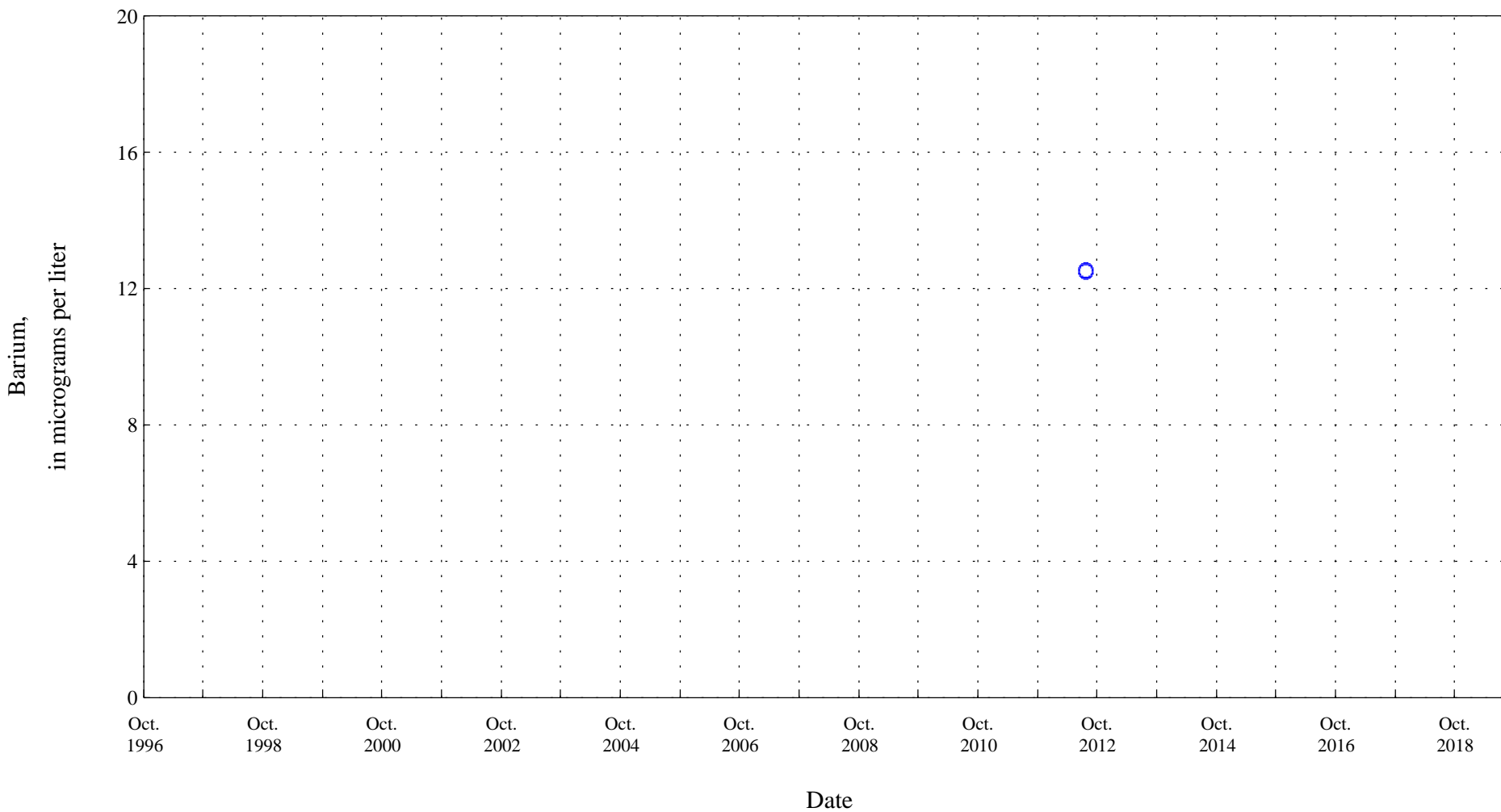
Figure 34. Distribution of selected water-quality constituents relative to time for Monument Creek above Woodmen Road at Colorado Springs, Co., station 07103970.



○ ○ ○ Historic Data

Aquatic Life Acute Standard 6,113
Aquatic Life Chronic Standard 873

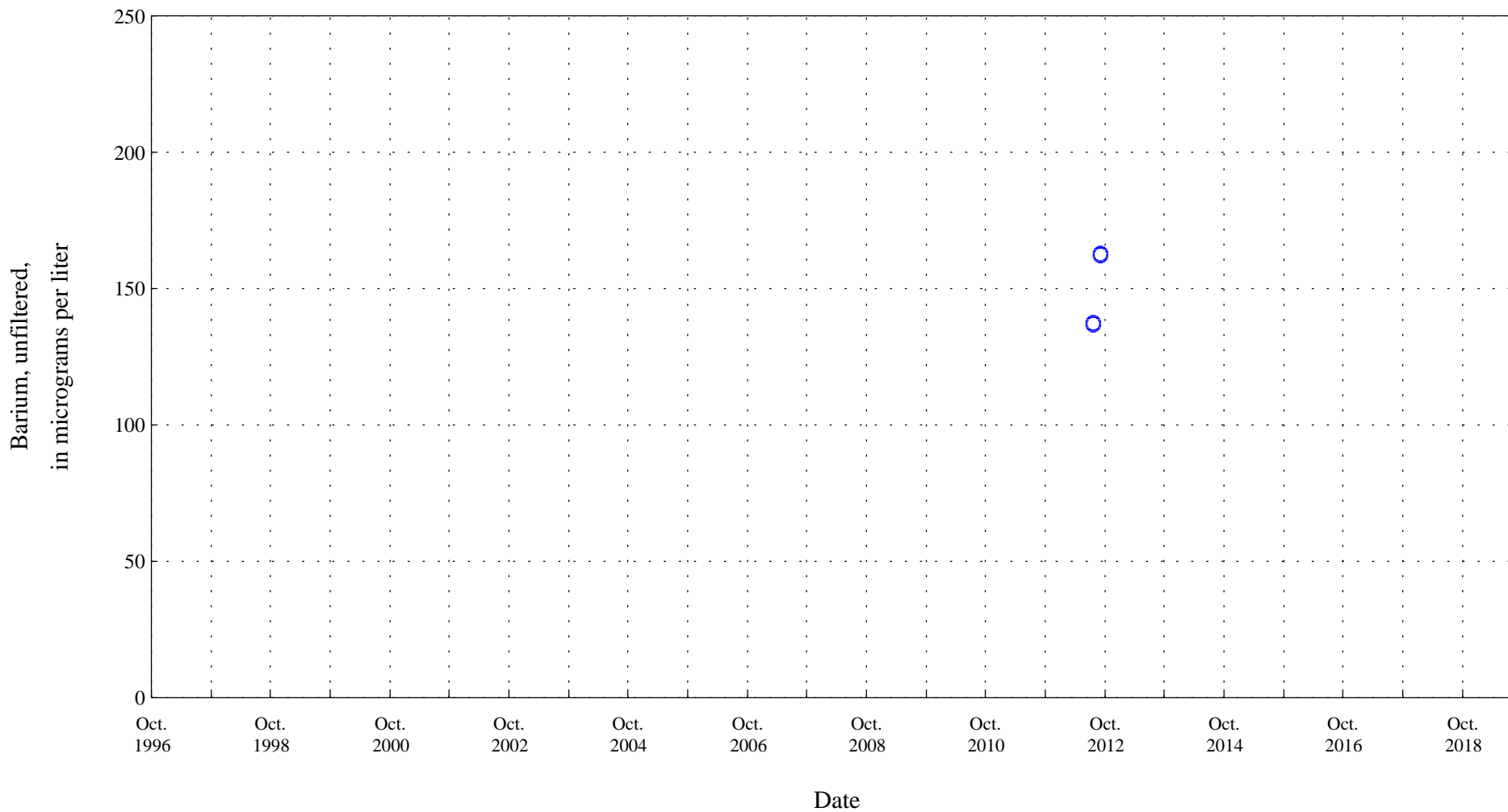
Figure 34. Distribution of selected water-quality constituents relative to time for Monument Creek above Woodmen Road at Colorado Springs, Co., station 07103970.



○ ○ ○ Historic Data

Water Supply Chronic Standard 1,000

Figure 34. Distribution of selected water-quality constituents relative to time for Monument Creek above Woodmen Road at Colorado Springs, Co., station 07103970.



○ ○ ○ Historic Data

Figure 34. Distribution of selected water-quality constituents relative to time for Monument Creek above Woodmen Road at Colorado Springs, Co., station 07103970.

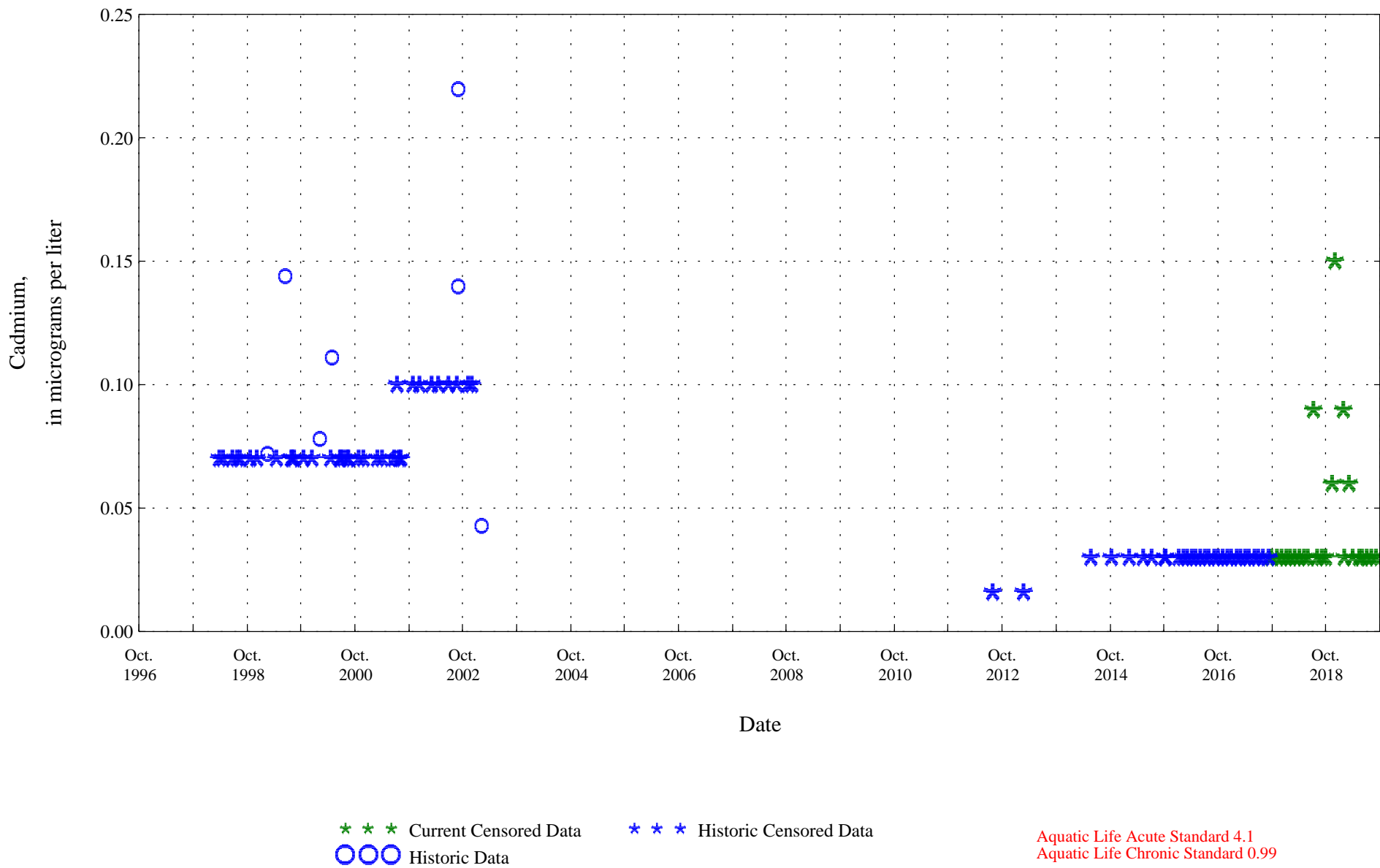
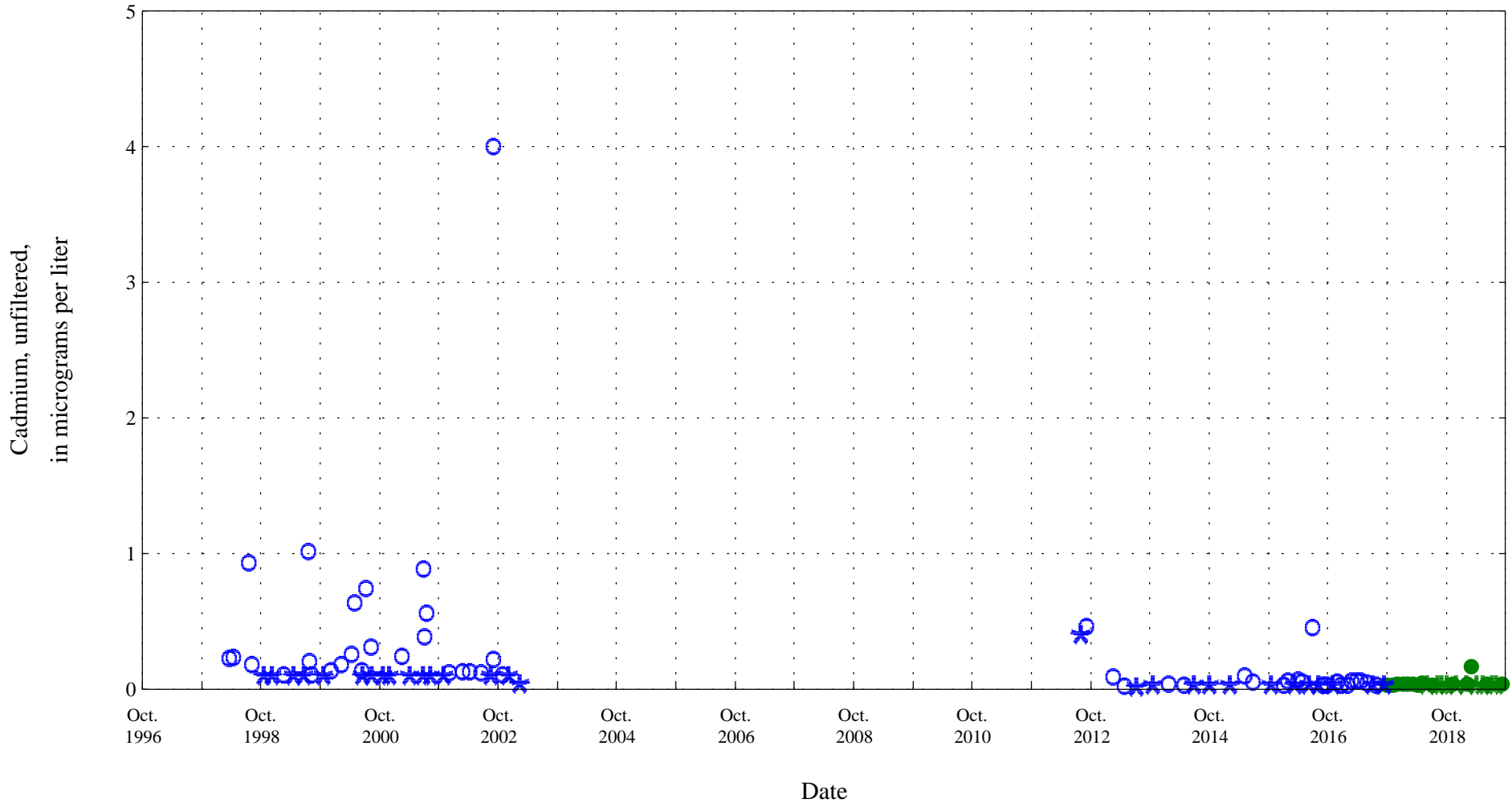
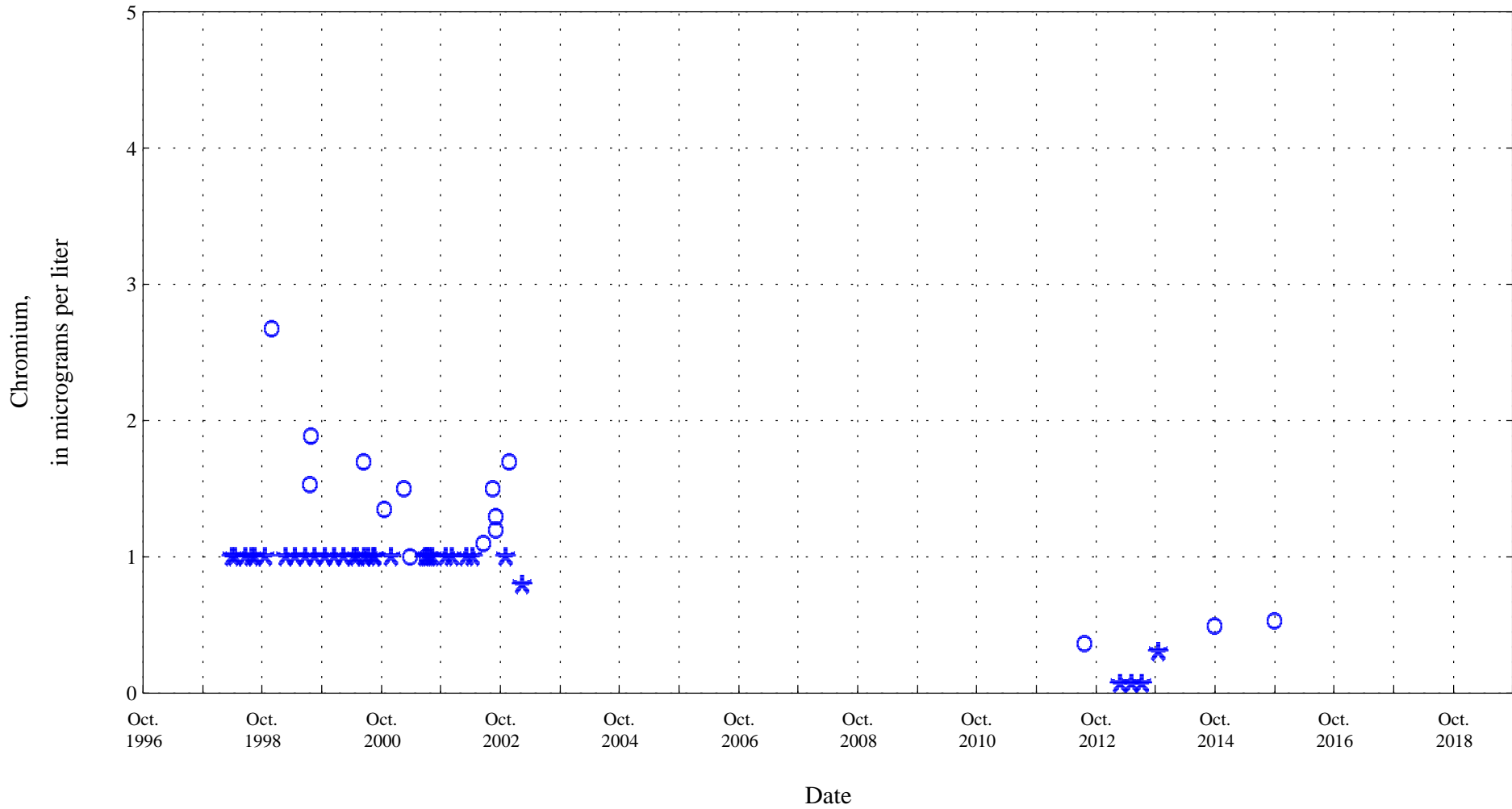


Figure 34. Distribution of selected water-quality constituents relative to time for Monument Creek above Woodmen Road at Colorado Springs, Co., station 07103970.



* * * Current Censored Data ● ● ● Current Data
* * * Historic Censored Data ○ ○ ○ Historic Data

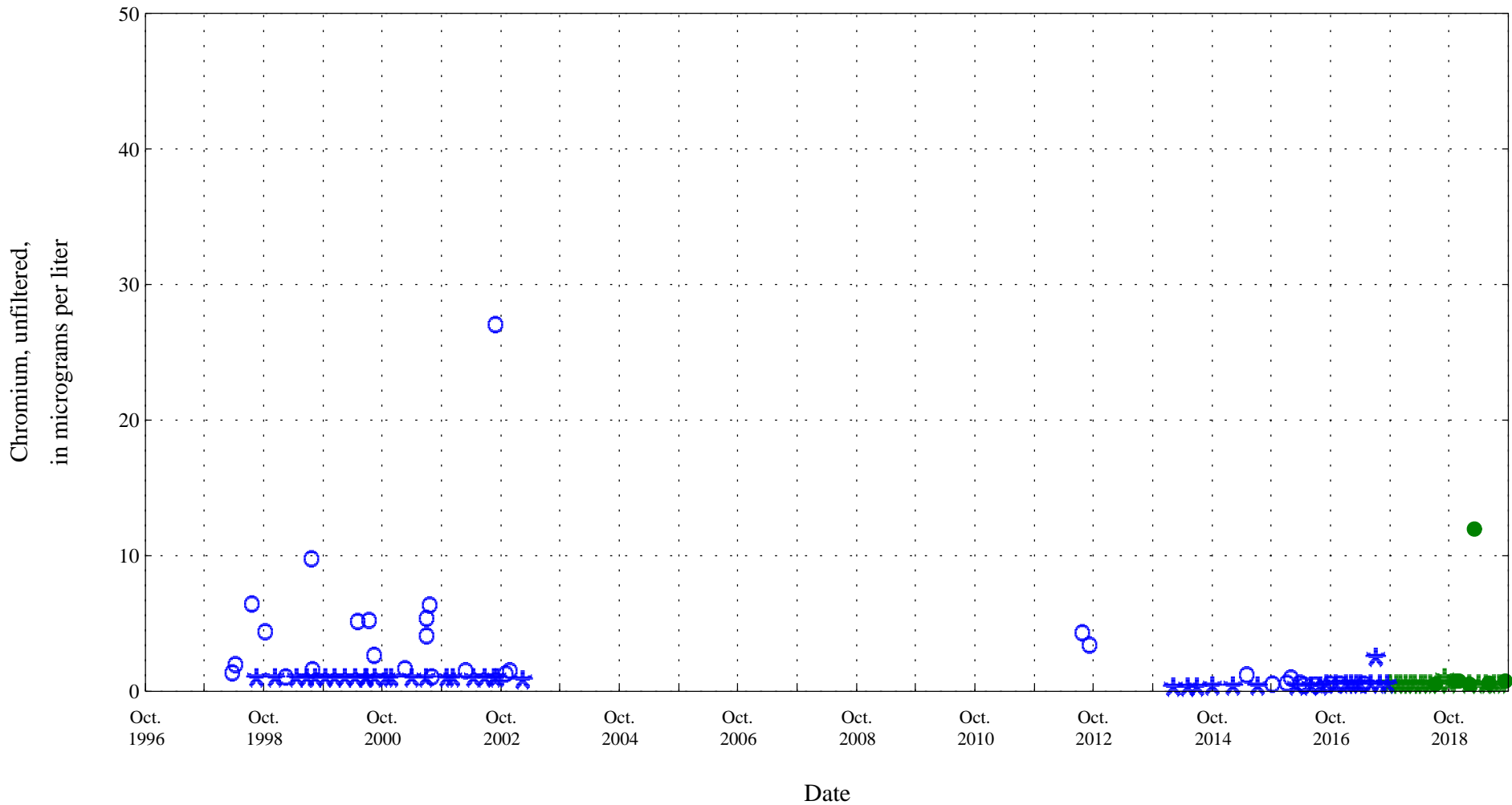
Figure 34. Distribution of selected water-quality constituents relative to time for Monument Creek above Woodmen Road at Colorado Springs, Co., station 07103970.



* * * Historic Censored Data ○ ○ ○ Historic Data

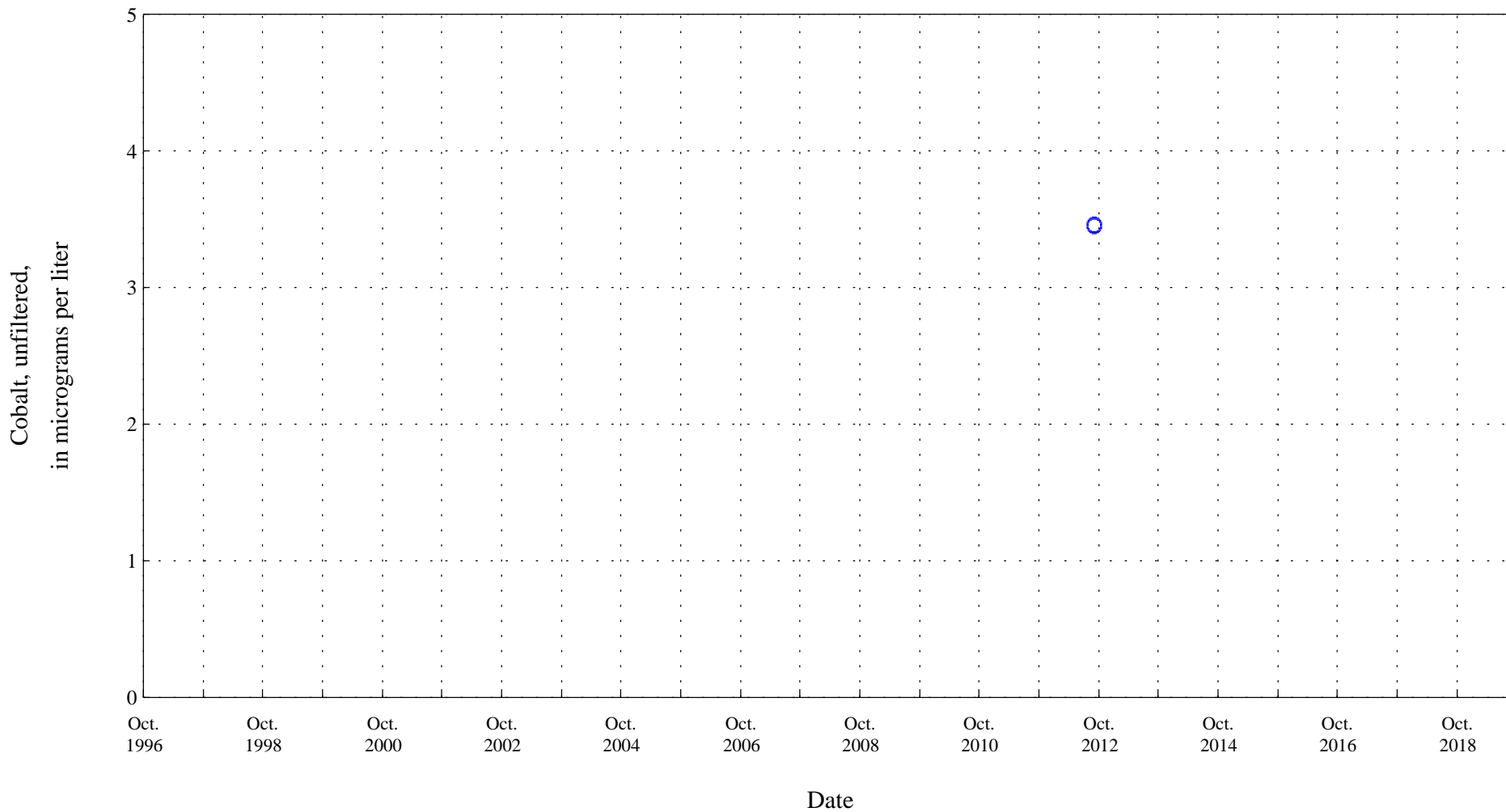
Reach Specific Chronic Standard 105

Figure 34. Distribution of selected water-quality constituents relative to time for Monument Creek above Woodmen Road at Colorado Springs, Co., station 07103970.



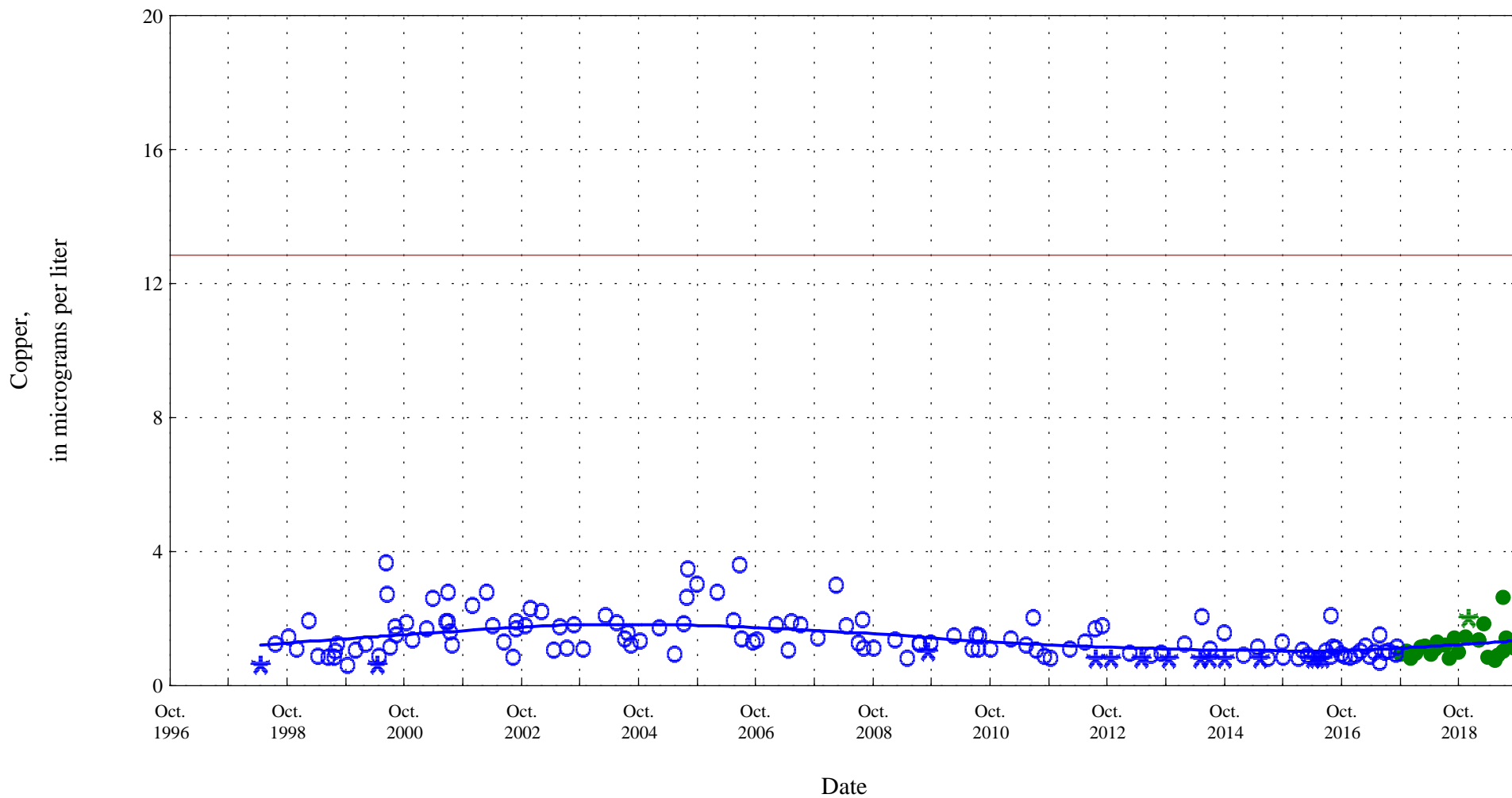
* * * Current Censored Data ● ● ● Current Data
* * * Historic Censored Data ○ ○ ○ Historic Data

Figure 34. Distribution of selected water-quality constituents relative to time for Monument Creek above Woodmen Road at Colorado Springs, Co., station 07103970.



○ ○ ○ Historic Data

Figure 34. Distribution of selected water-quality constituents relative to time for Monument Creek above Woodmen Road at Colorado Springs, Co., station 07103970.



* * * Current Censored Data ● ● ● Current Data
* * * Historic Censored Data ○ ○ ○ Historic Data
— Lowess

Aquatic Life Acute Standard 20.0
Aquatic Life Chronic Standard 12.9

Figure 34. Distribution of selected water-quality constituents relative to time for Monument Creek above Woodmen Road at Colorado Springs, Co., station 07103970.

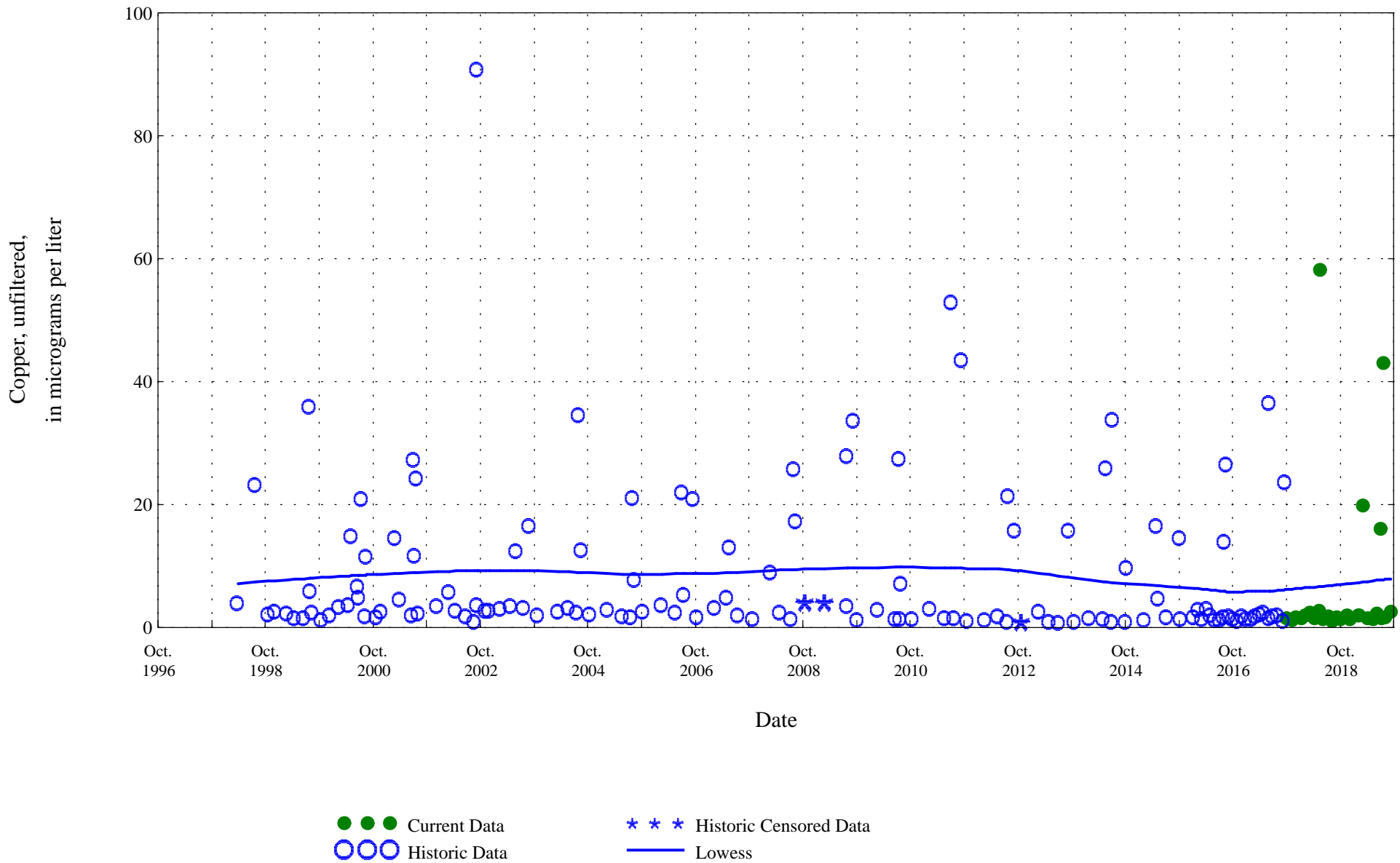
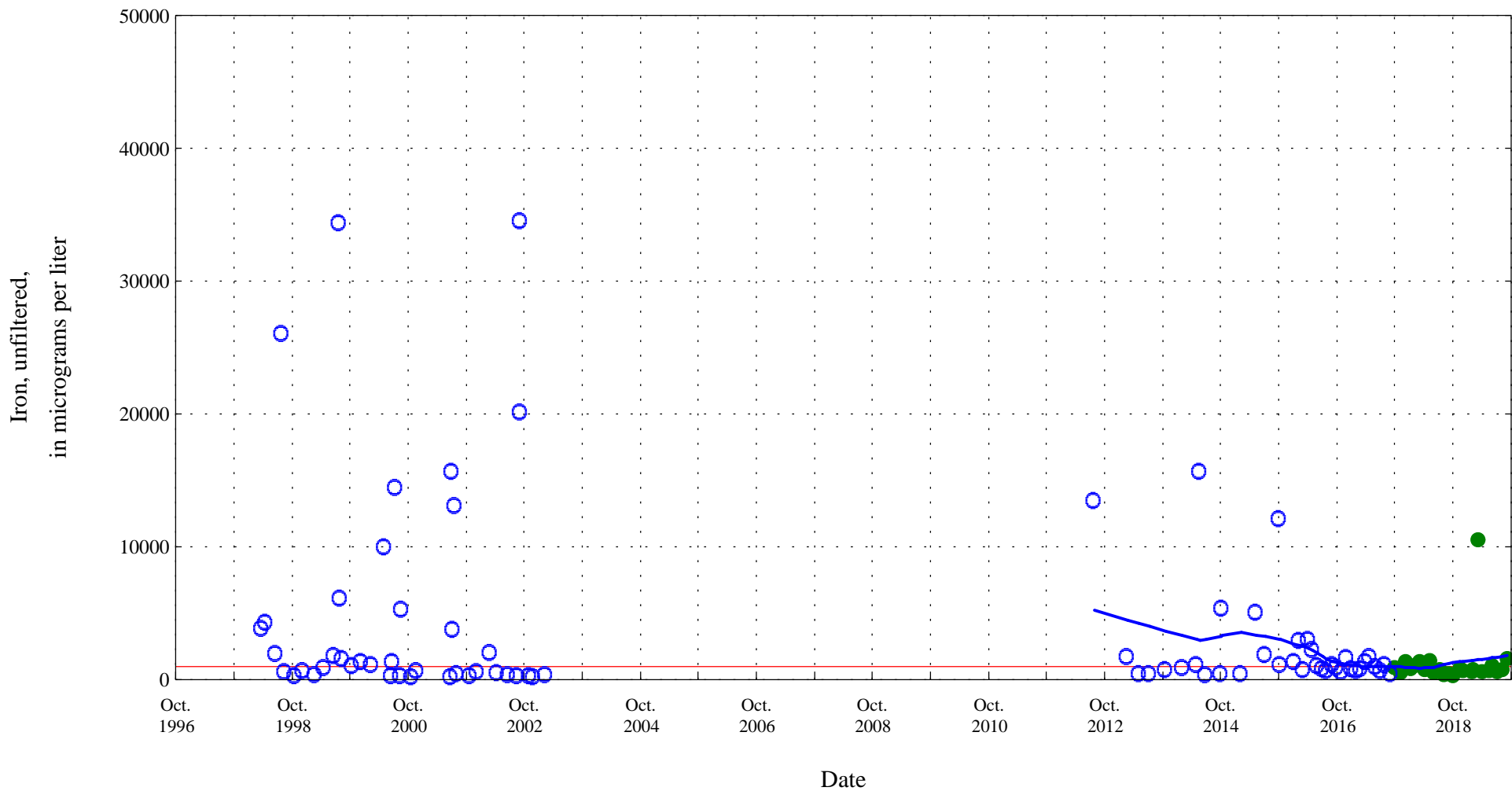


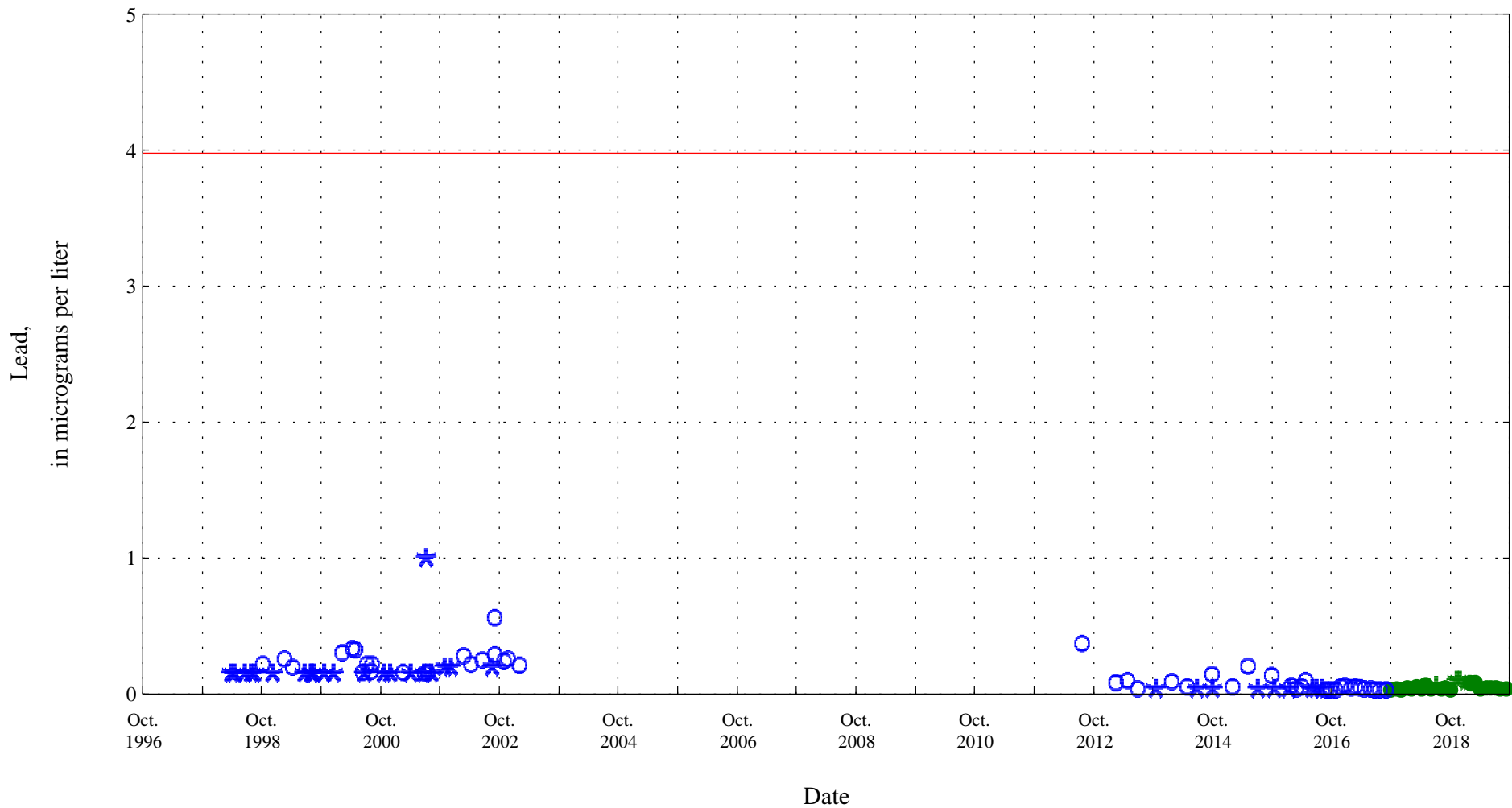
Figure 34. Distribution of selected water-quality constituents relative to time for Monument Creek above Woodmen Road at Colorado Springs, Co., station 07103970.



●●● Current Data ○○○ Historic Data
— Lowess

Aquatic Life Chronic Standard 1,000

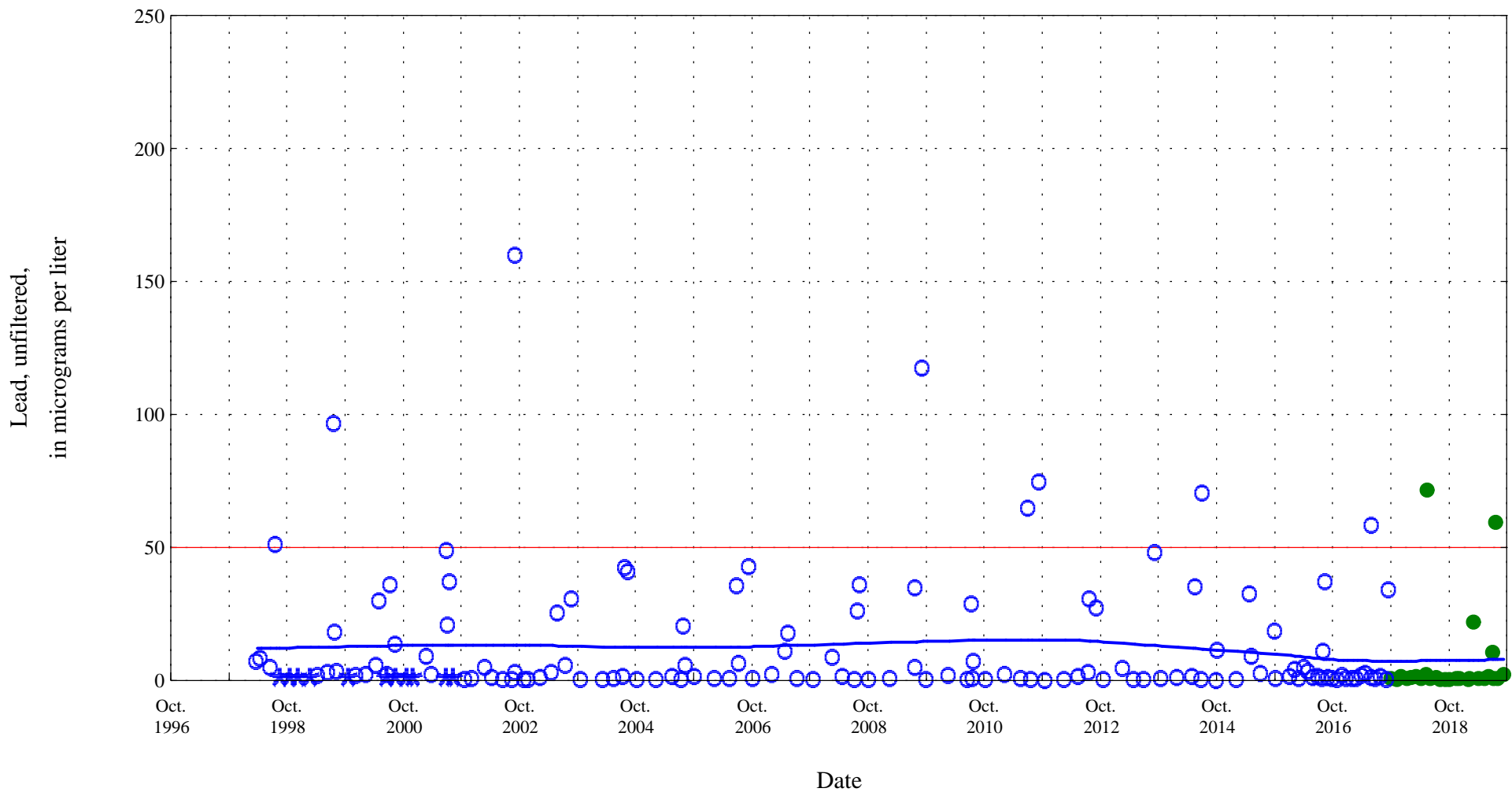
Figure 34. Distribution of selected water-quality constituents relative to time for Monument Creek above Woodmen Road at Colorado Springs, Co., station 07103970.



* * * Current Censored Data ● ● ● Current Data
* * * Historic Censored Data ○ ○ ○ Historic Data

Aquatic Life Acute Standard 102
Aquatic Life Chronic Standard 4.0

Figure 34. Distribution of selected water-quality constituents relative to time for Monument Creek above Woodmen Road at Colorado Springs, Co., station 07103970.



● ● ● Current Data
○ ○ ○ Historic Data

* * * Historic Censored Data
— Lowess

Water Supply Acute Standard 50.0

Figure 34. Distribution of selected water-quality constituents relative to time for Monument Creek above Woodmen Road at Colorado Springs, Co., station 07103970.

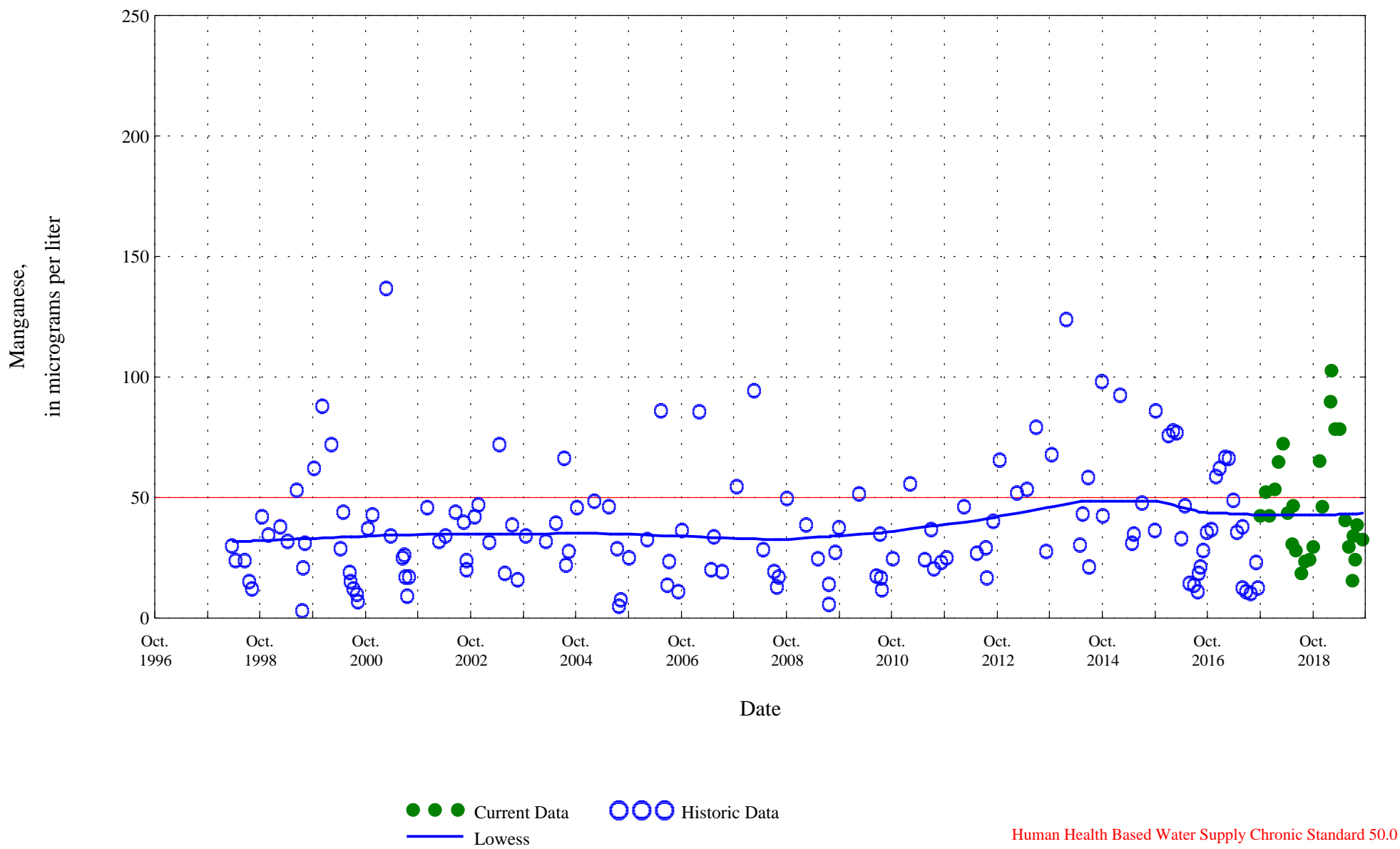


Figure 34. Distribution of selected water-quality constituents relative to time for Monument Creek above Woodmen Road at Colorado Springs, Co., station 07103970.

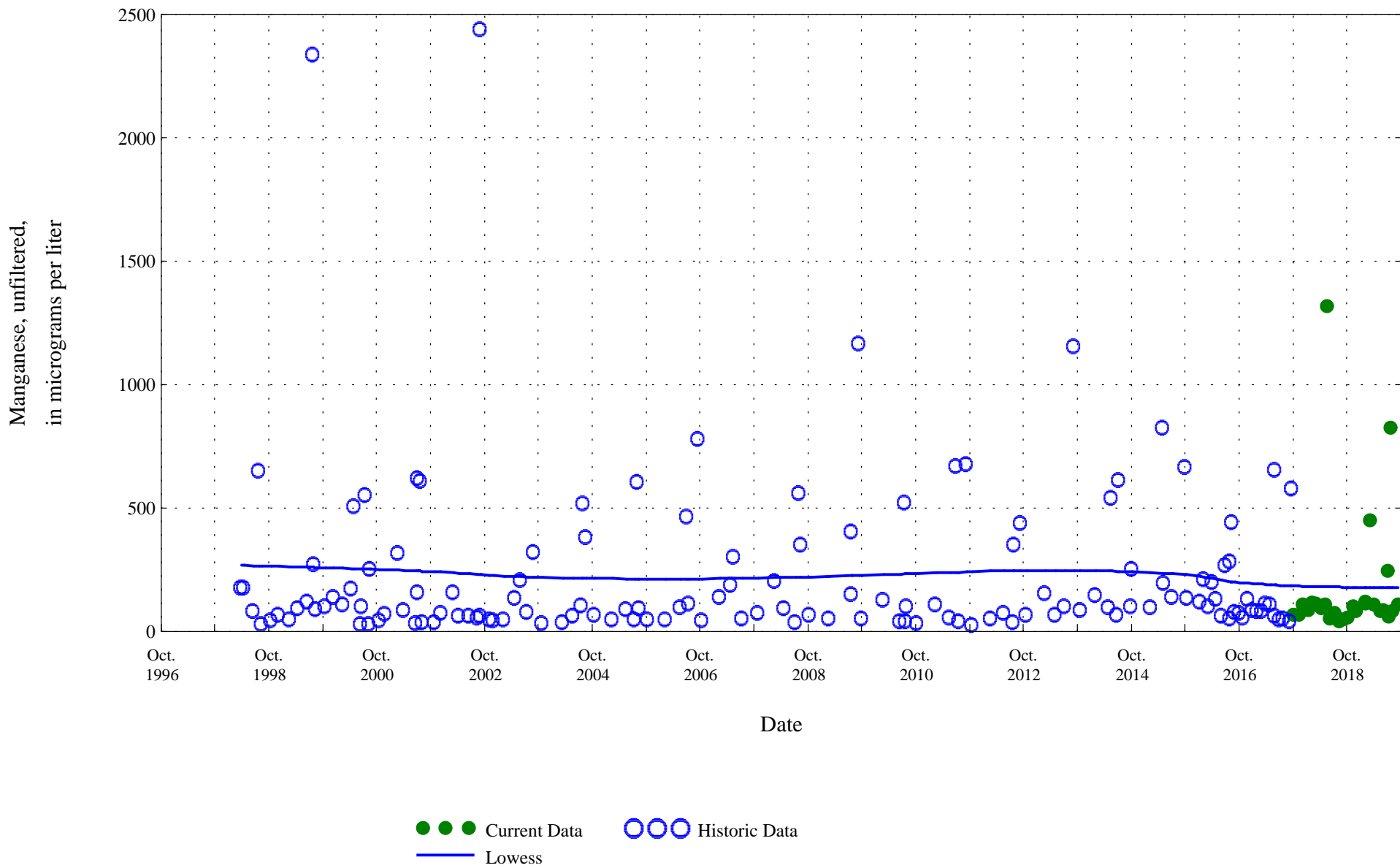
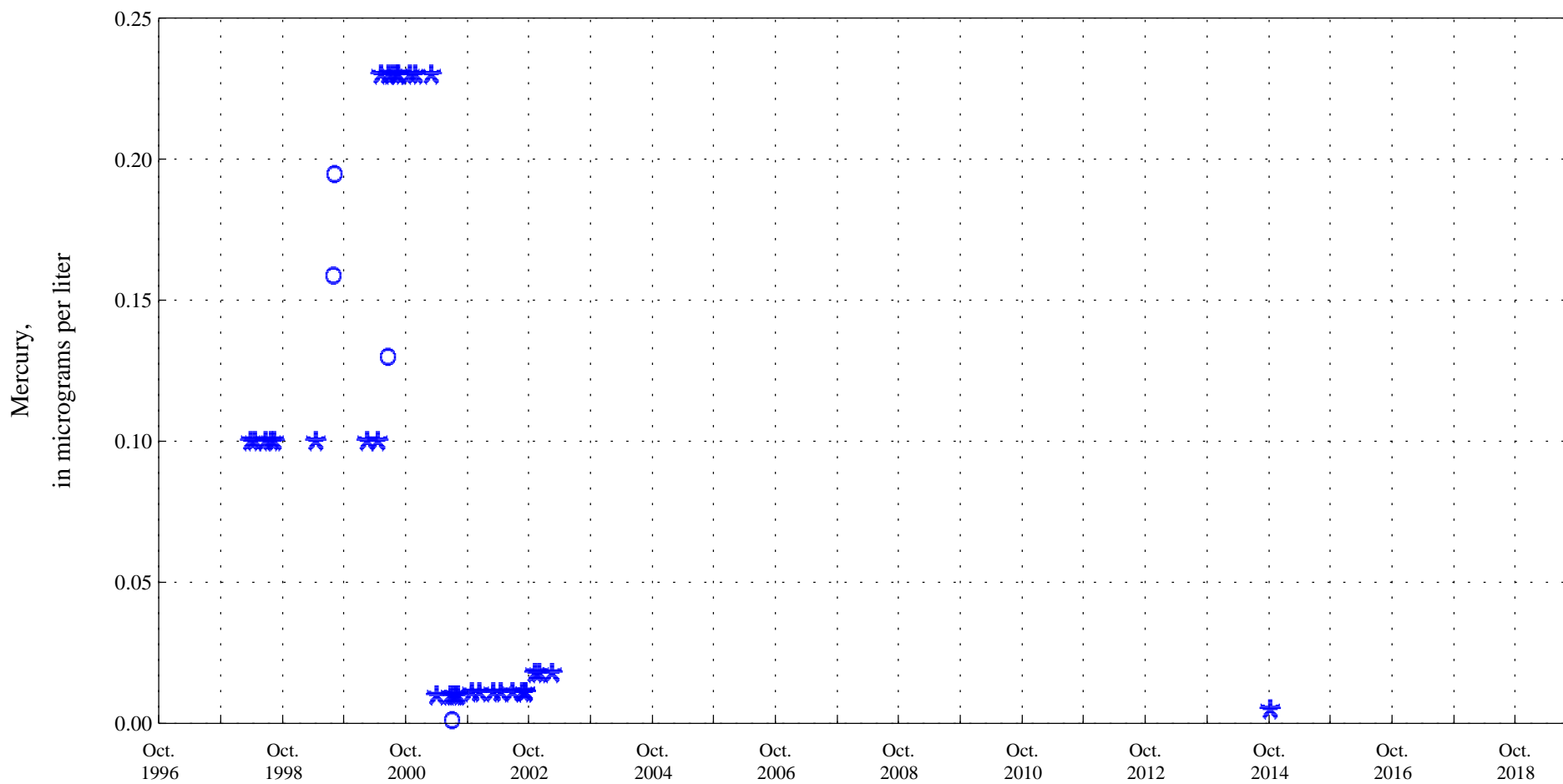
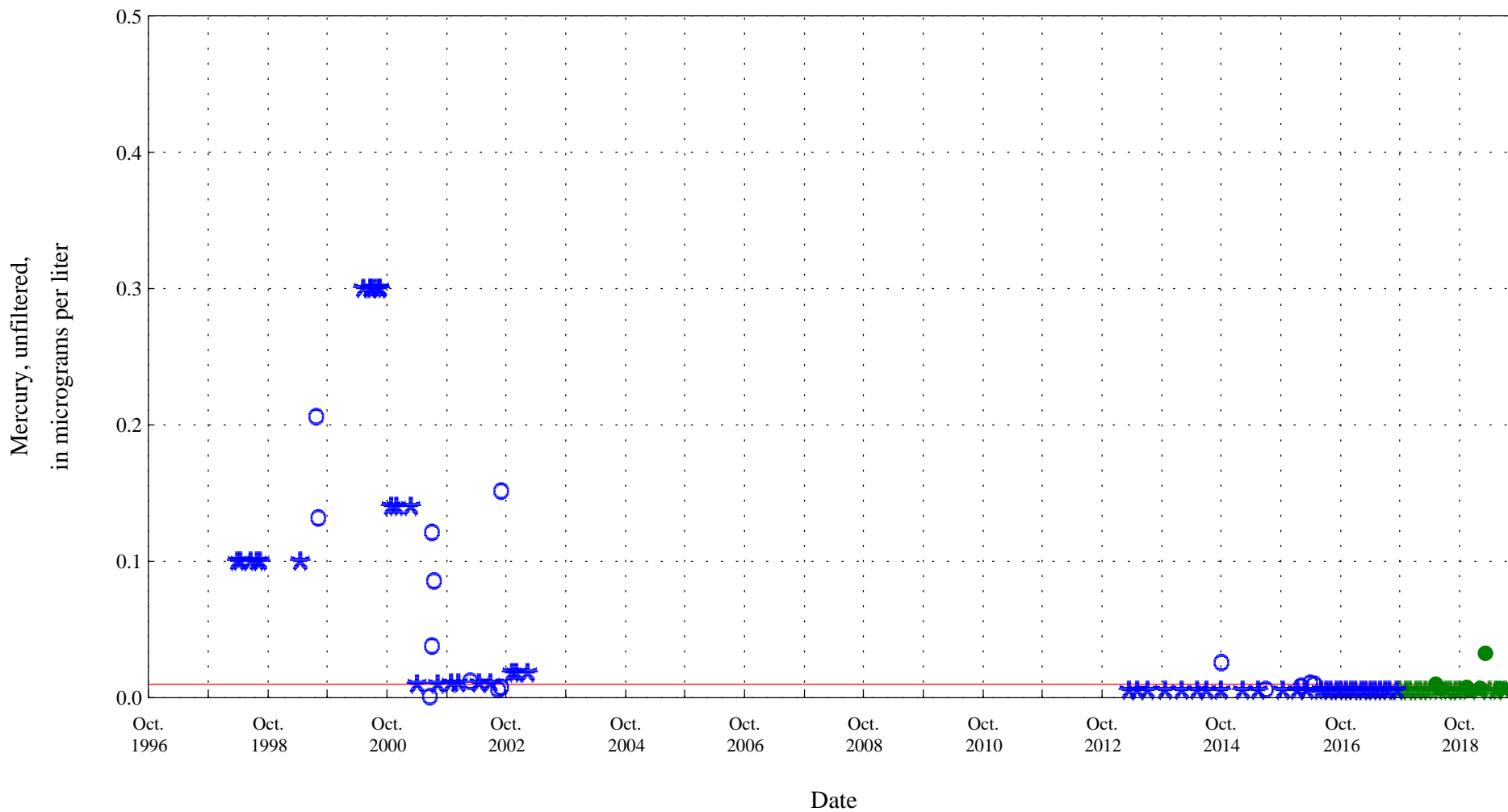


Figure 34. Distribution of selected water-quality constituents relative to time for
Monument Creek above Woodmen Road at Colorado Springs, Co., station 07103970.



* * * Historic Censored Data ○ ○ ○ Historic Data

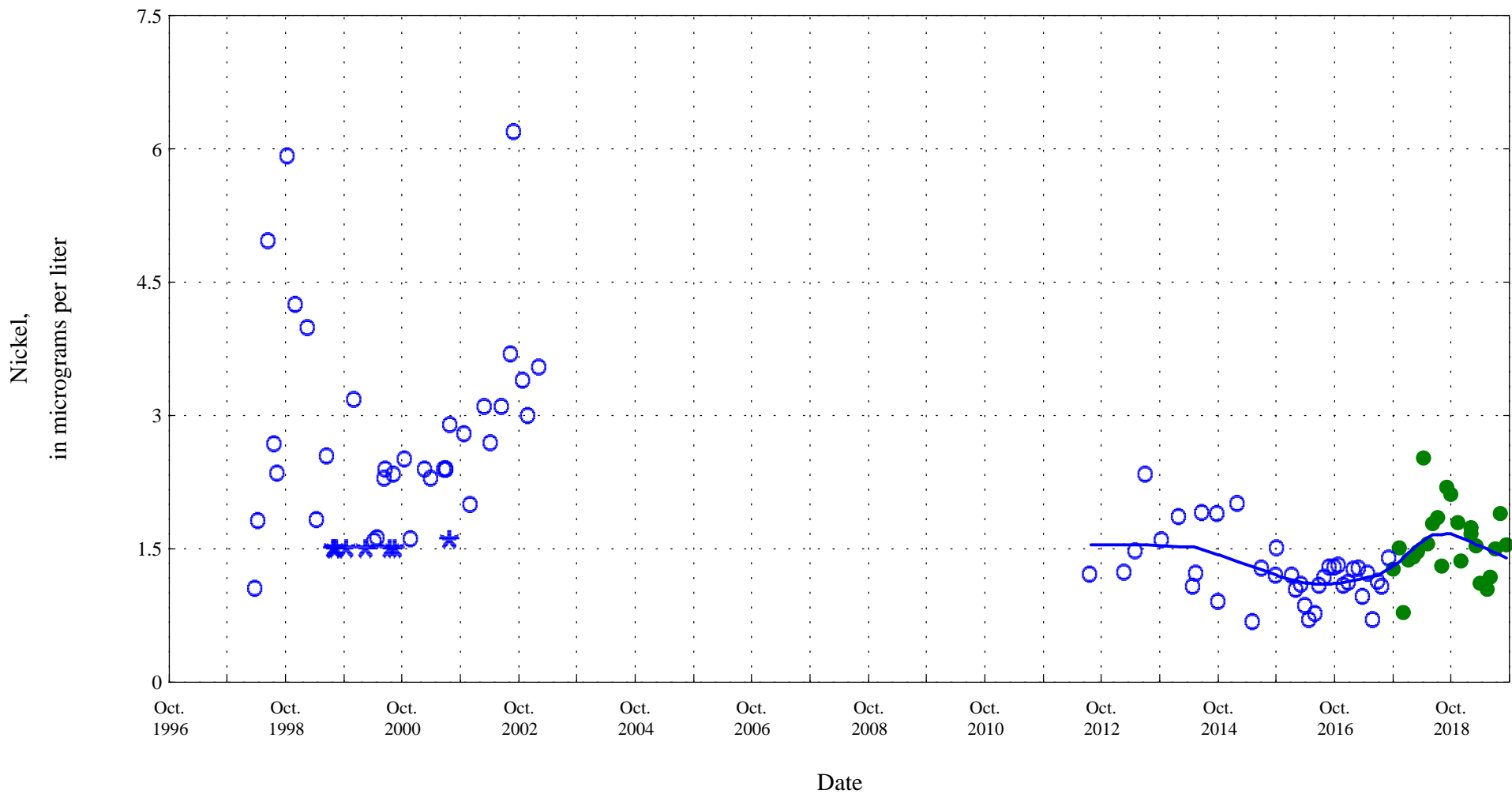
Figure 34. Distribution of selected water-quality constituents relative to time for Monument Creek above Woodmen Road at Colorado Springs, Co., station 07103970.



* * * Current Censored Data ● ● ● Current Data
 * * * Historic Censored Data ○ ○ ○ Historic Data

Aquatic Life Chronic Standard 0.010

Figure 34. Distribution of selected water-quality constituents relative to time for Monument Creek above Woodmen Road at Colorado Springs, Co., station 07103970.

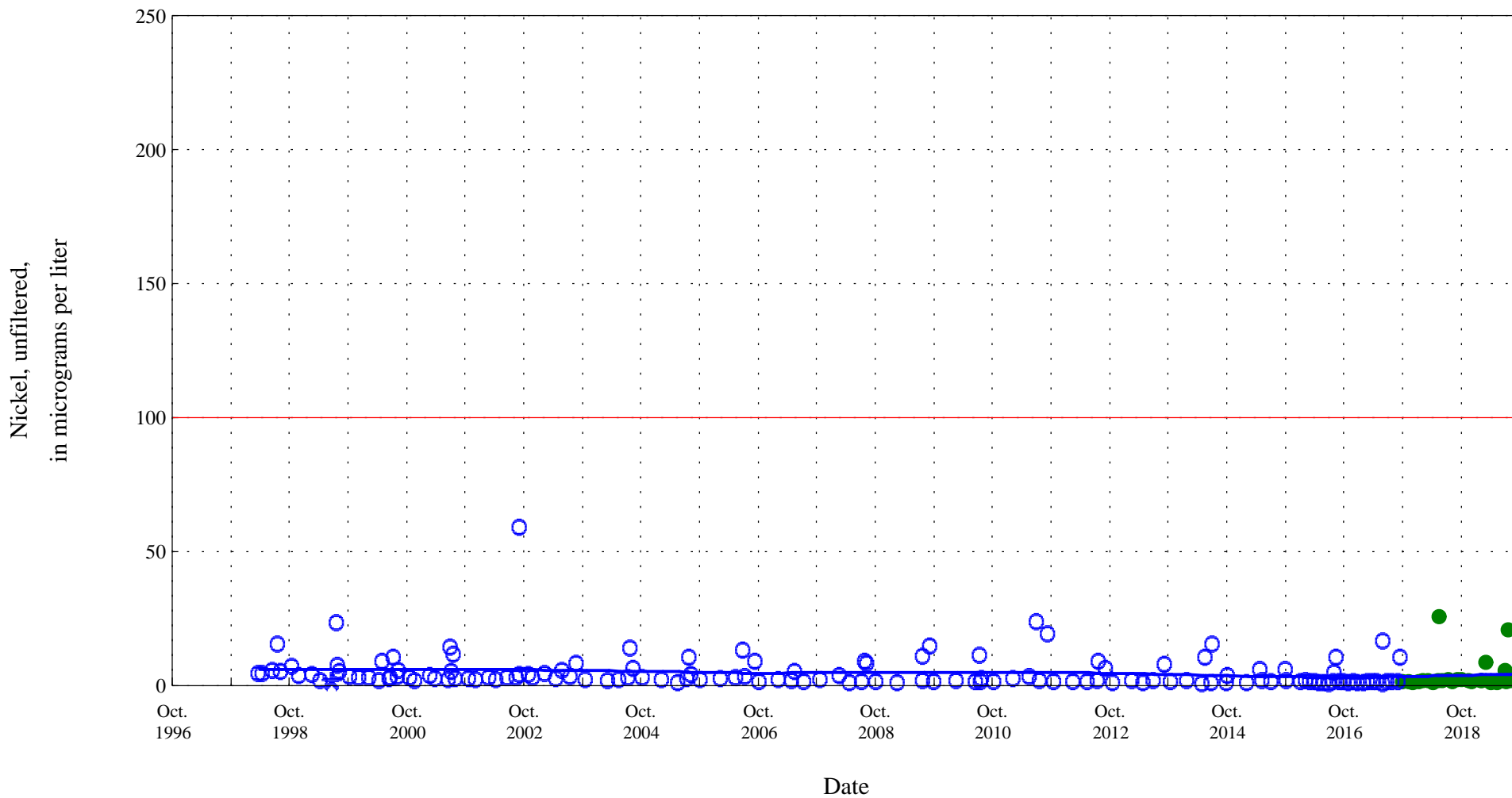


● ● ● Current Data
○ ○ ○ Historic Data

* * * Historic Censored Data
— Lowess

Aquatic Life Acute Standard 670
Aquatic Life Chronic Standard 74.4

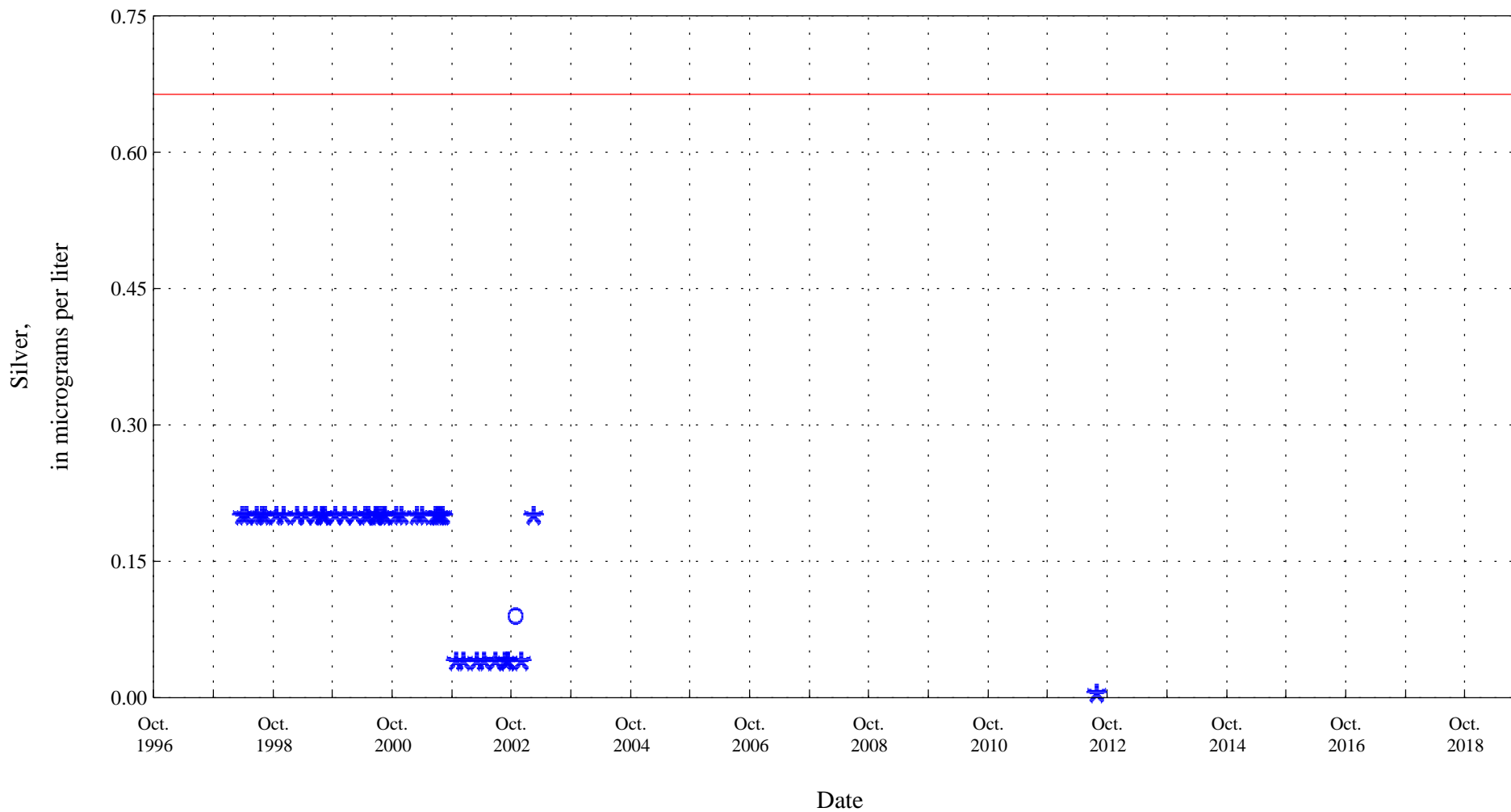
Figure 34. Distribution of selected water-quality constituents relative to time for Monument Creek above Woodmen Road at Colorado Springs, Co., station 07103970.



● ● ● Current Data * * * Historic Censored Data
○ ○ ○ Historic Data — Lowess

Water Supply Chronic Standard 100

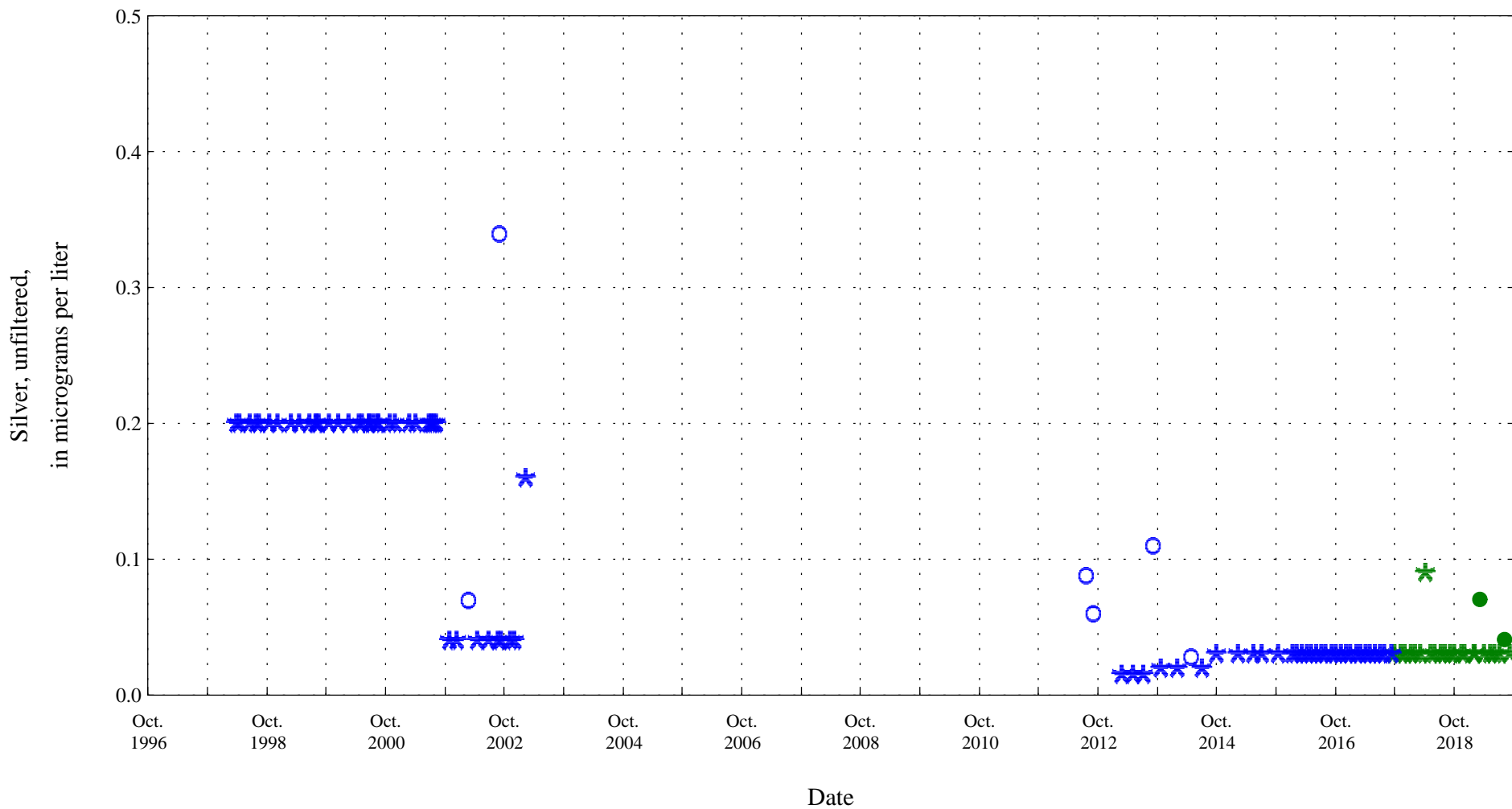
Figure 34. Distribution of selected water-quality constituents relative to time for Monument Creek above Woodmen Road at Colorado Springs, Co., station 07103970.



* * * Historic Censored Data ○ ○ ○ Historic Data

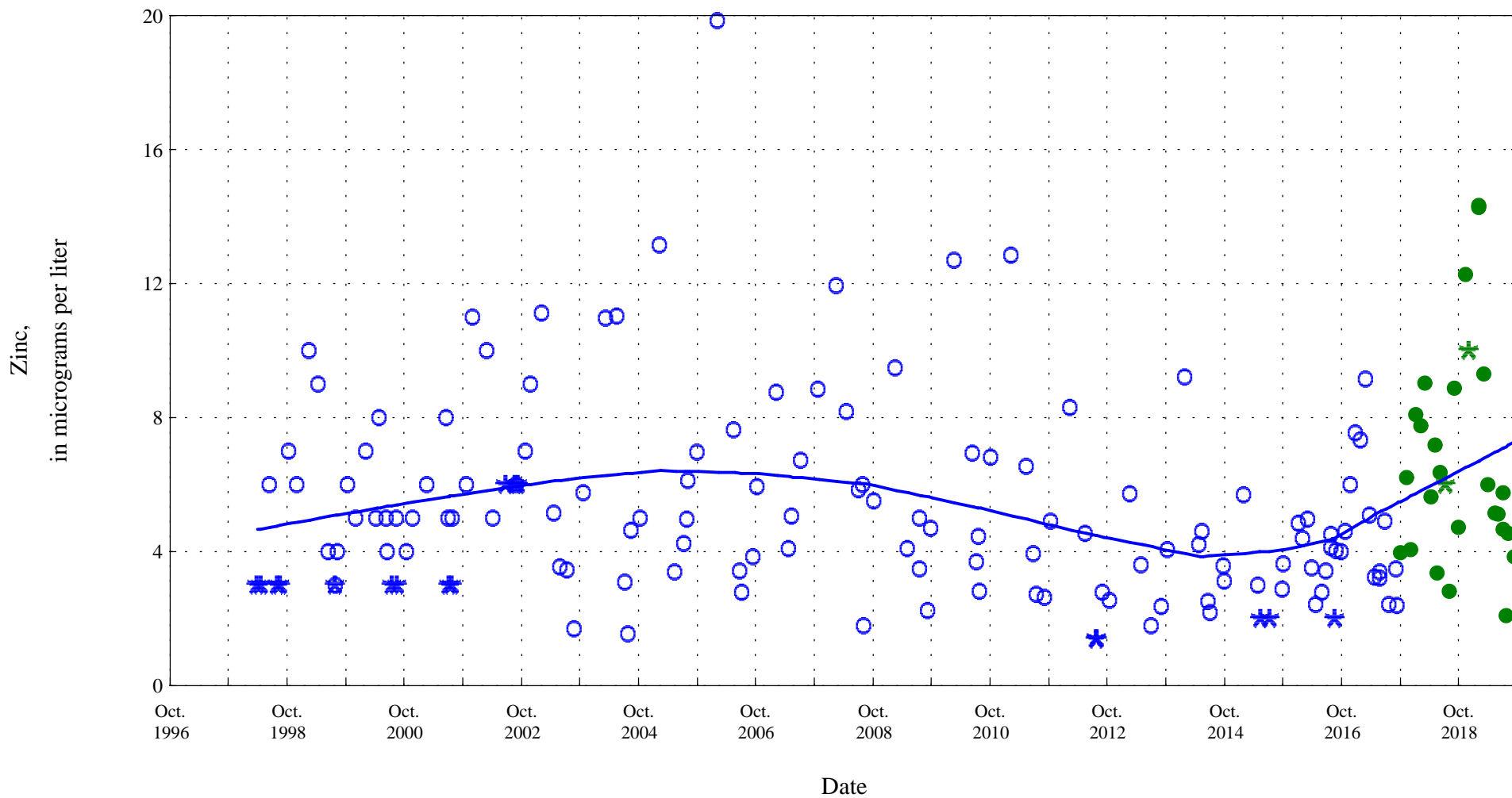
Aquatic Life Acute Standard 4.2
Aquatic Life Chronic Standard 0.66

Figure 34. Distribution of selected water-quality constituents relative to time for Monument Creek above Woodmen Road at Colorado Springs, Co., station 07103970.



* * * Current Censored Data ● ● ● Current Data
* * * Historic Censored Data ○ ○ ○ Historic Data

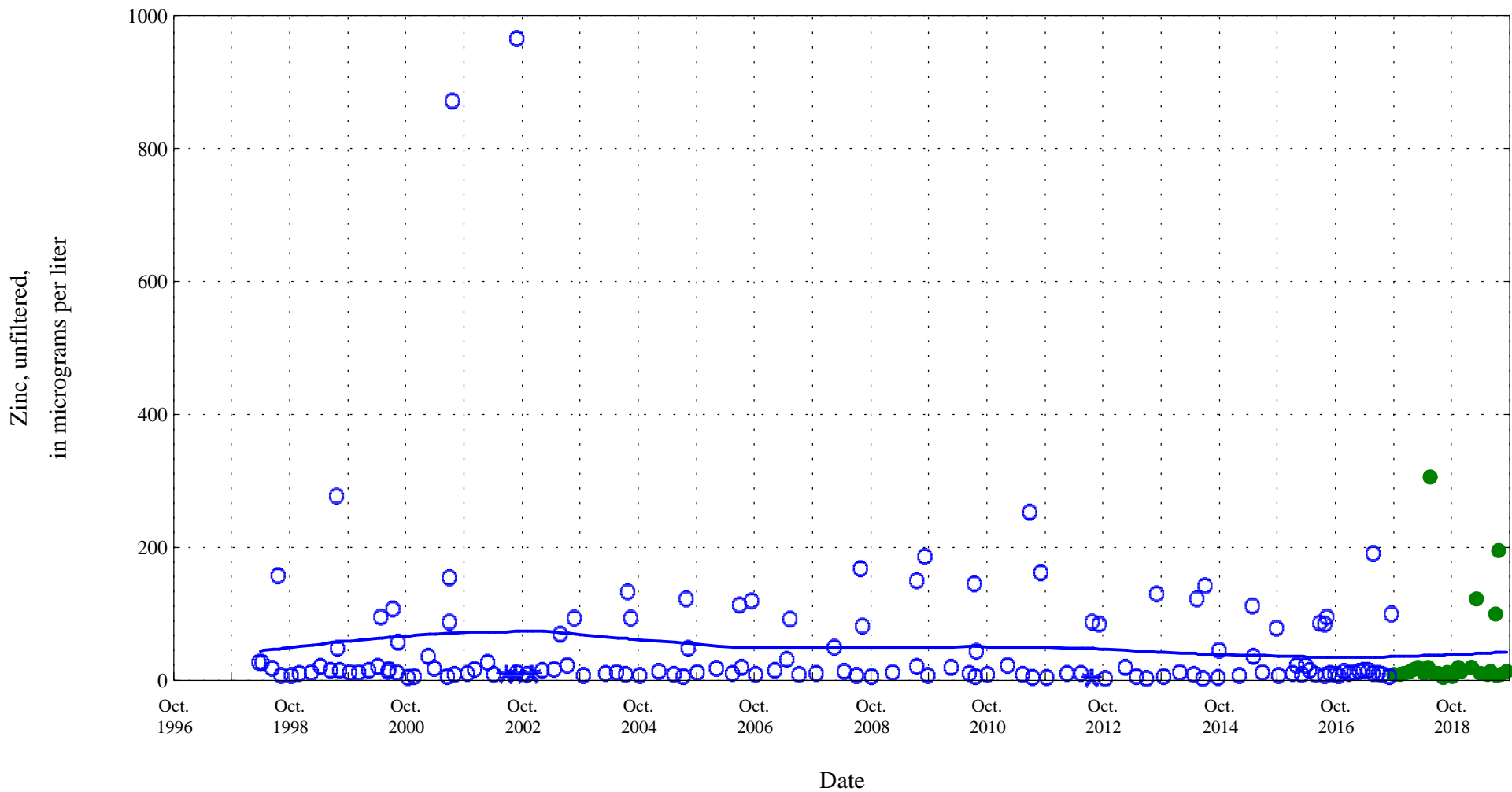
Figure 34. Distribution of selected water-quality constituents relative to time for Monument Creek above Woodmen Road at Colorado Springs, Co., station 07103970.



* * * Current Censored Data ● ● ● Current Data
 * * * Historic Censored Data ○ ○ ○ Historic Data
 — Lowess

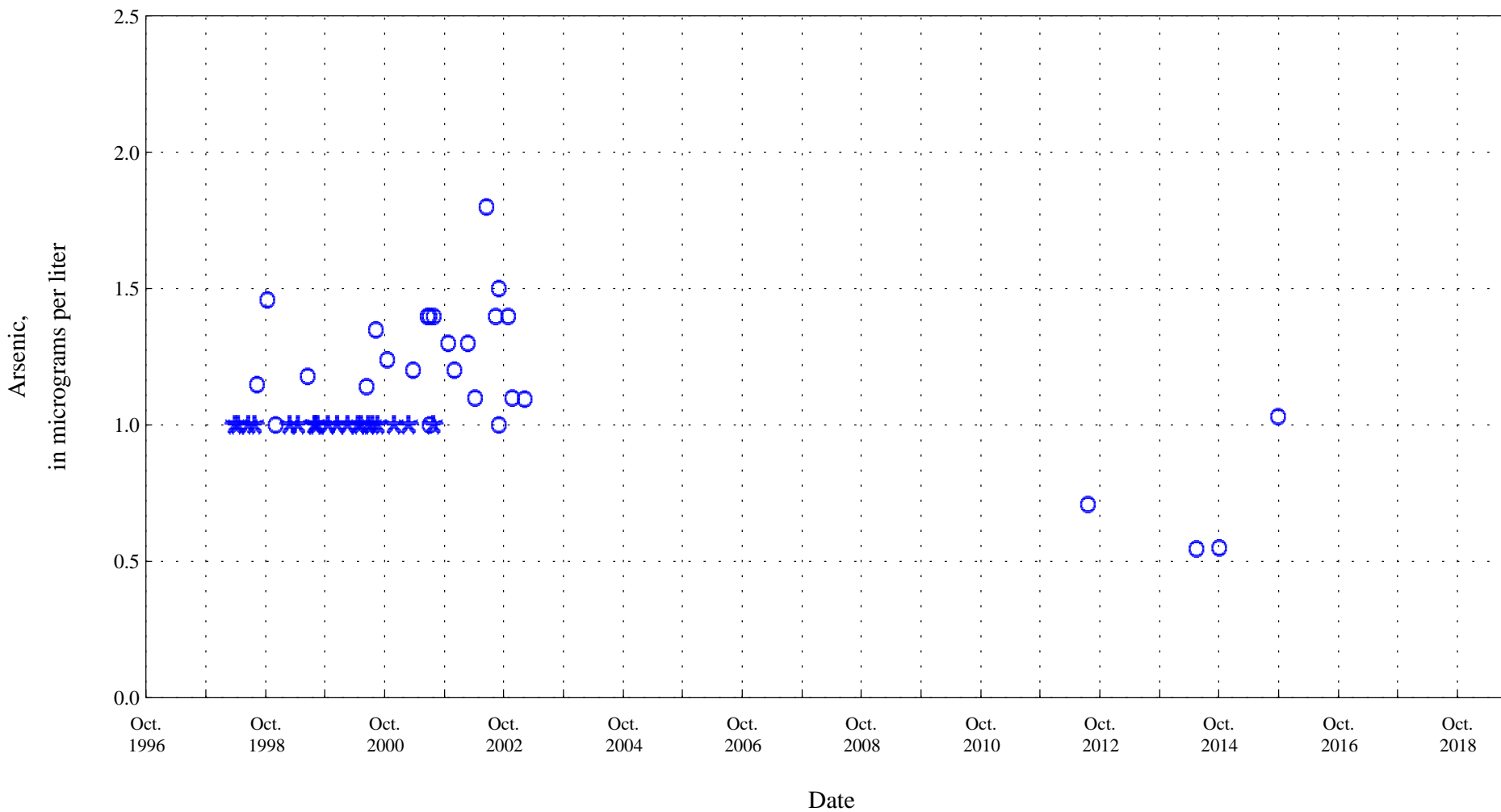
Aquatic Life Acute Standard 235
 Aquatic Life Chronic Standard 178

Figure 34. Distribution of selected water-quality constituents relative to time for Monument Creek above Woodmen Road at Colorado Springs, Co., station 07103970.



● ● ● Current Data * * * Historic Censored Data
○ ○ ○ Historic Data — Lowess

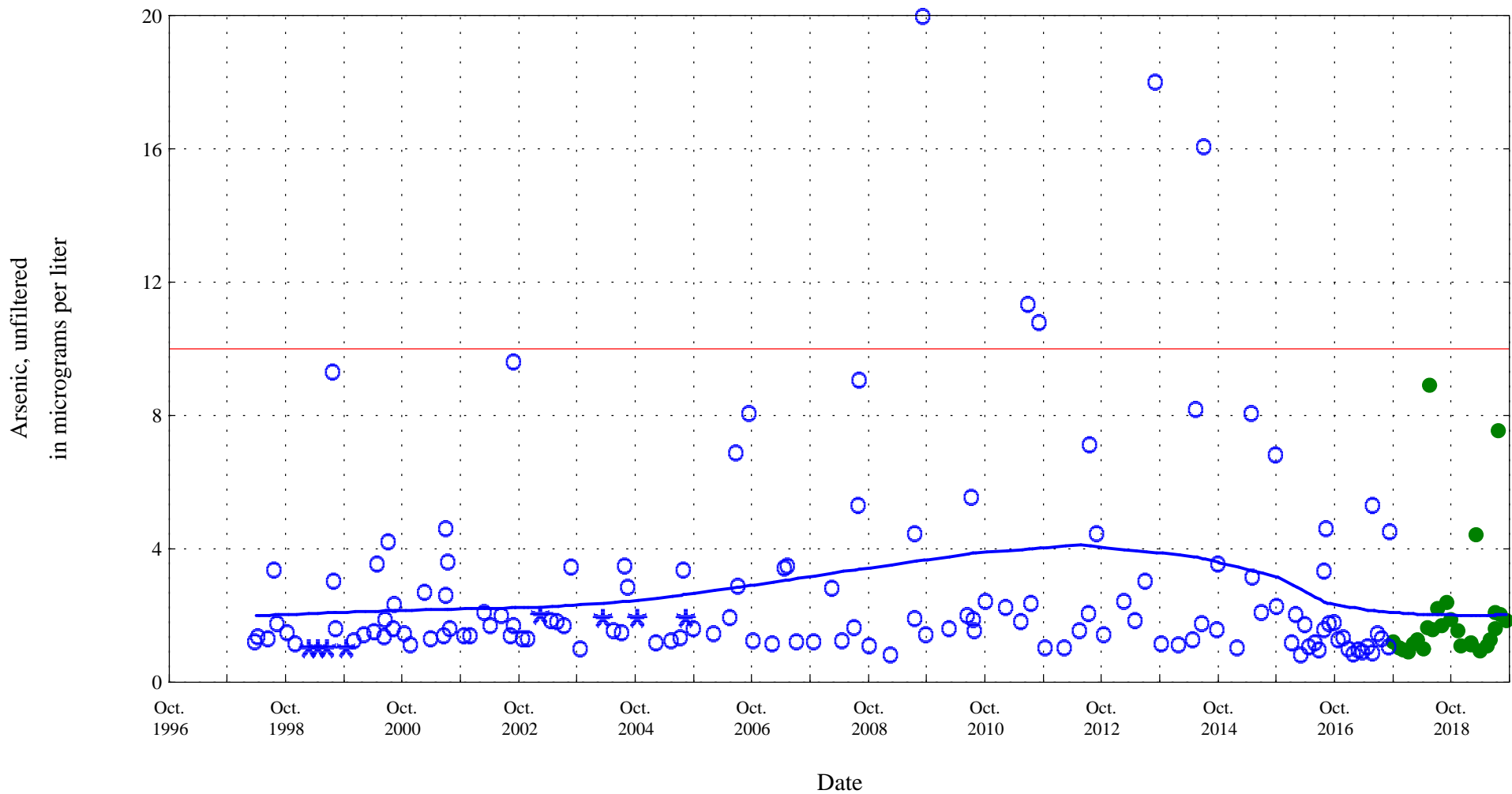
Figure 34. Distribution of selected water-quality constituents relative to time for Monument Creek above Woodmen Road at Colorado Springs, Co., station 07103970.



* * * Historic Censored Data ○ ○ ○ Historic Data

Aquatic Life Acute Standard 340

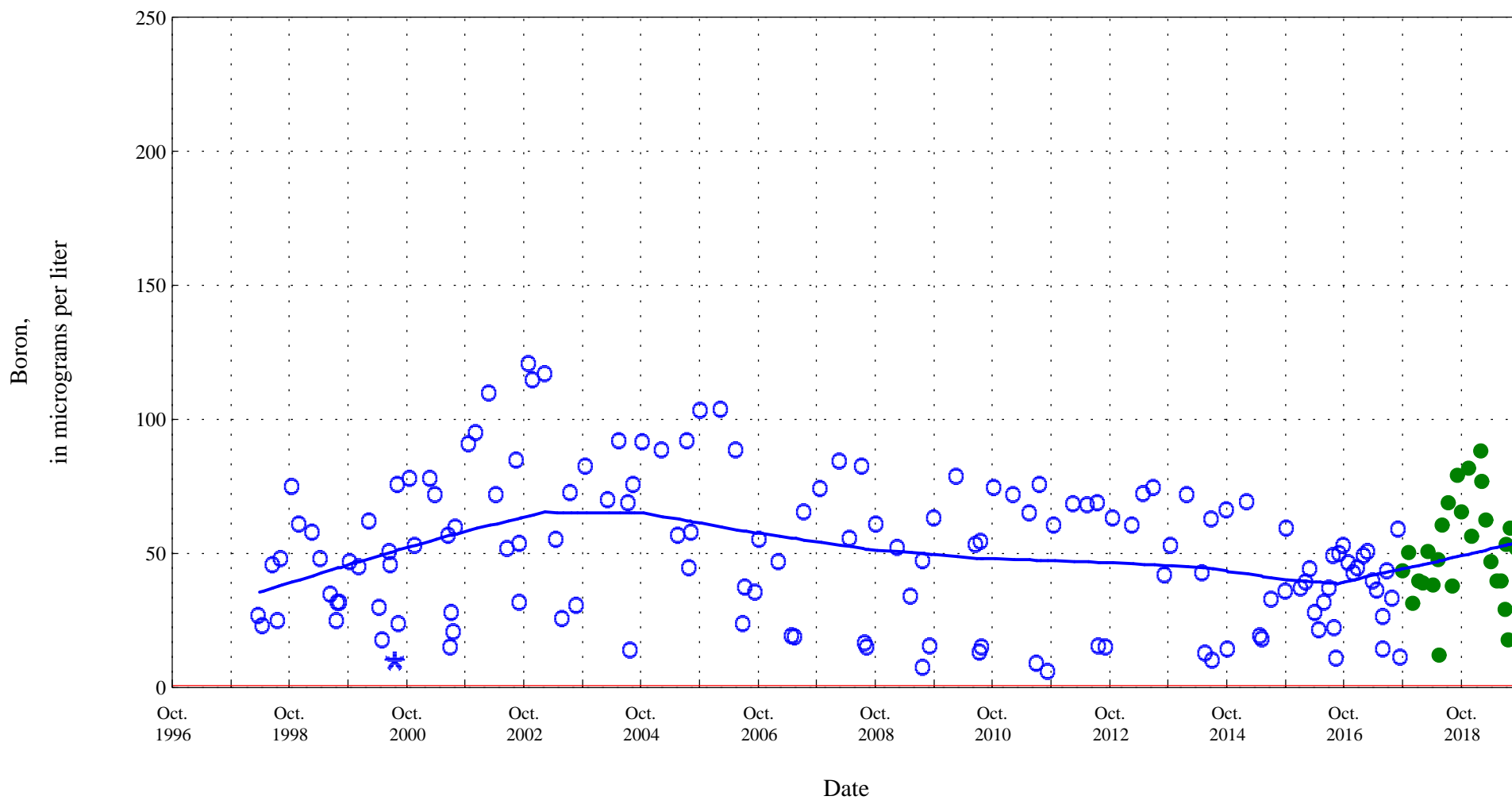
Figure 34. Distribution of selected water-quality constituents relative to time for Monument Creek above Woodmen Road at Colorado Springs, Co., station 07103970.



● ● ● Current Data
○ ○ ○ Historic Data
* * * Historic Censored Data
— Lowess

Water Supply Chronic Standard 10.0

Figure 34. Distribution of selected water-quality constituents relative to time for Monument Creek above Woodmen Road at Colorado Springs, Co., station 07103970.



● ● ● Current Data

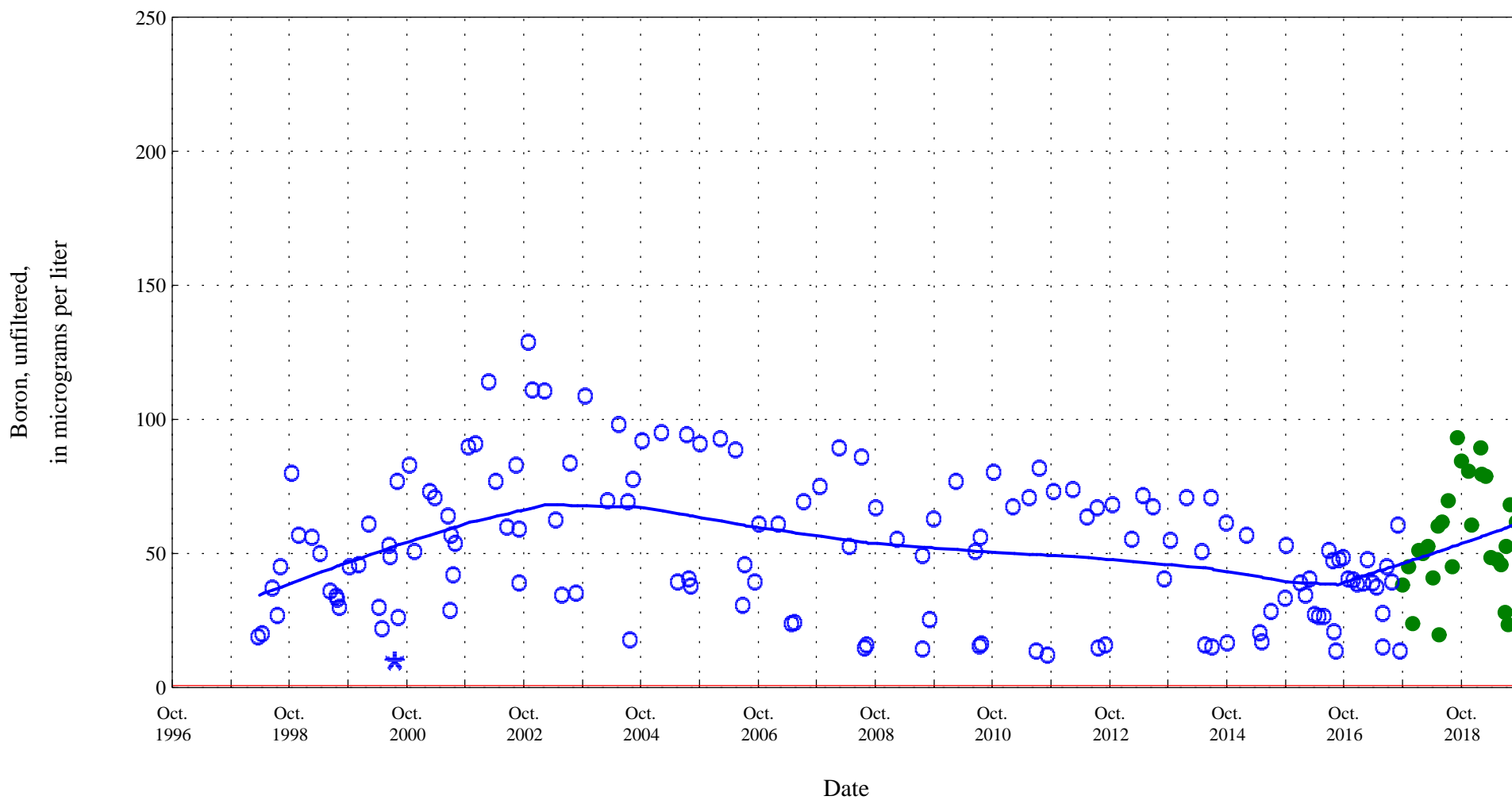
○ ○ ○ Historic Data

* * * Historic Censored Data

— Lowess

Agriculture Chronic Standard 0.75

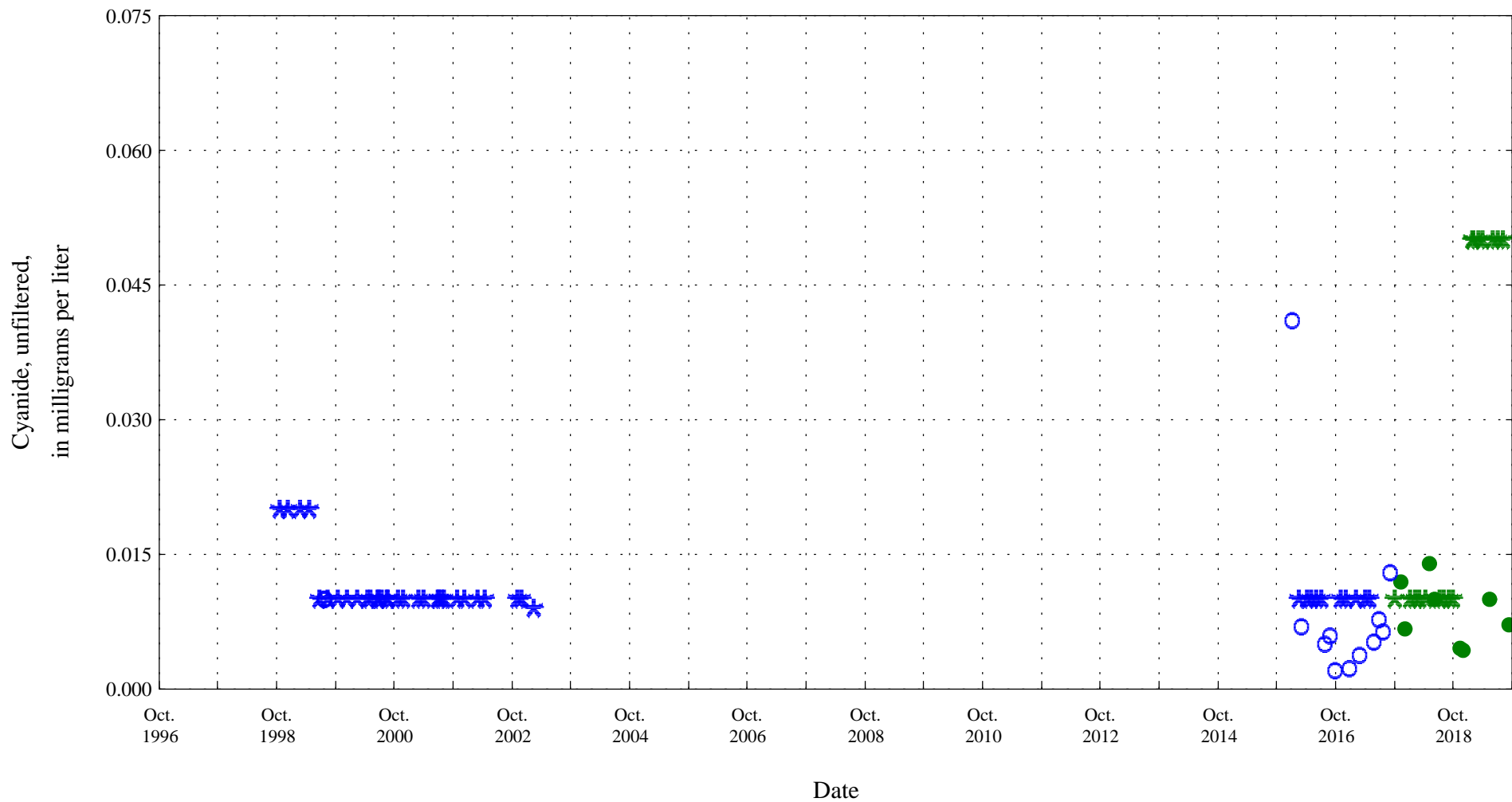
Figure 34. Distribution of selected water-quality constituents relative to time for Monument Creek above Woodmen Road at Colorado Springs, Co., station 07103970.



● ● ● Current Data
○ ○ ○ Historic Data
* * * Historic Censored Data
— Lowess

Agriculture Chronic Standard 0.75

Figure 34. Distribution of selected water-quality constituents relative to time for Monument Creek above Woodmen Road at Colorado Springs, Co., station 07103970.



* * * Current Censored Data ● ● ● Current Data
* * * Historic Censored Data ○ ○ ○ Historic Data

Figure 34. Distribution of selected water-quality constituents relative to time for Monument Creek above Woodmen Road at Colorado Springs, Co., station 07103970.

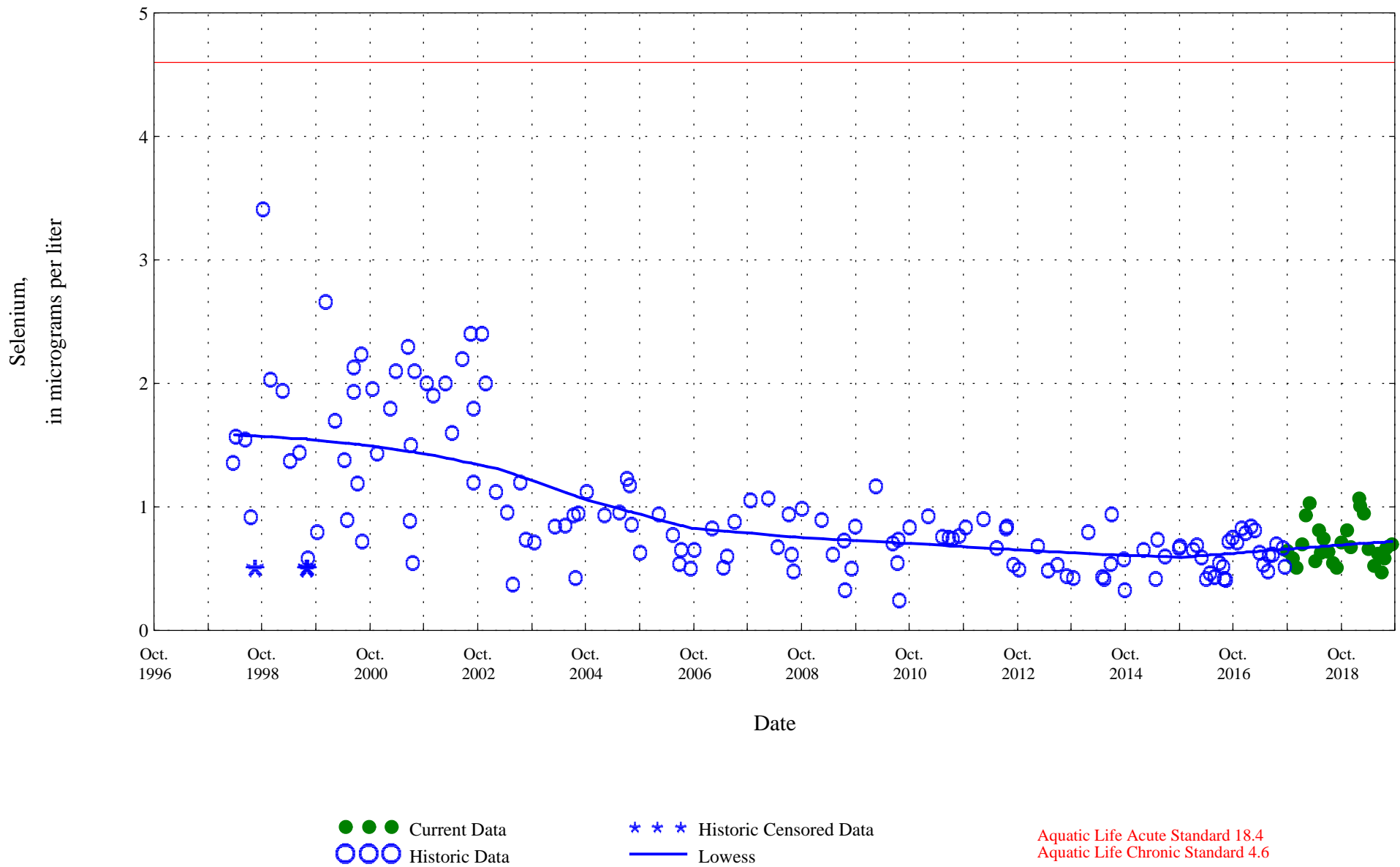
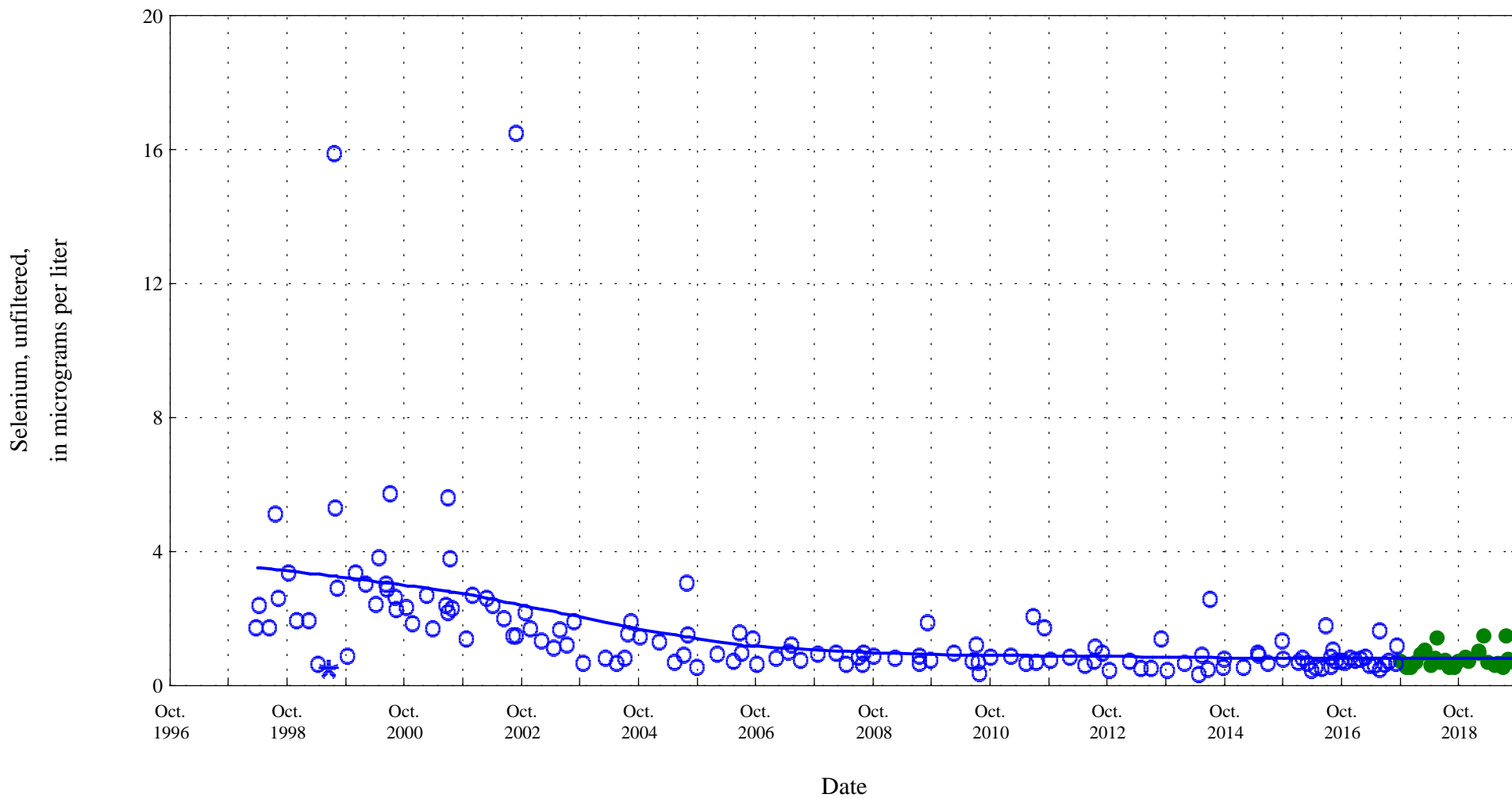
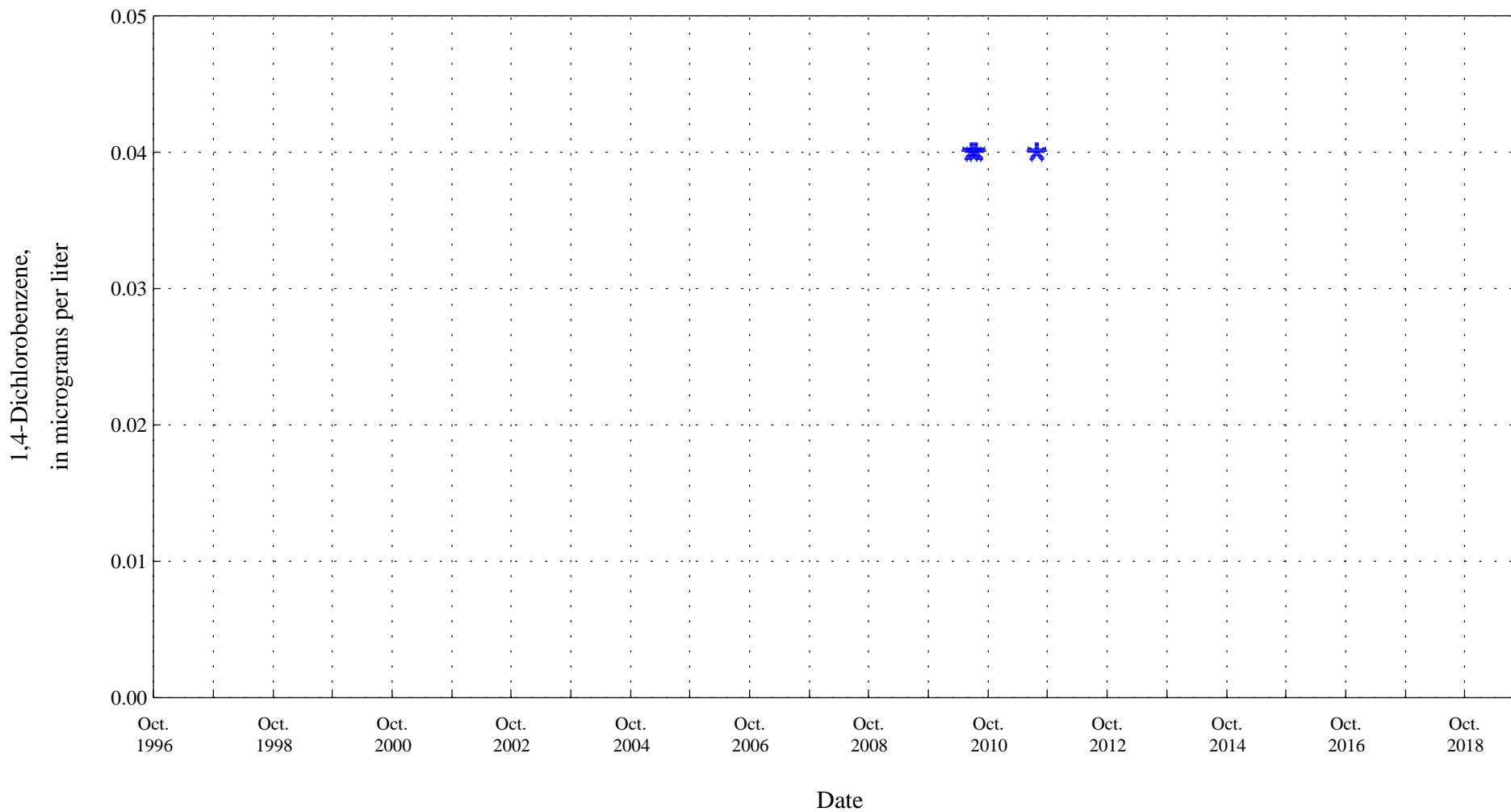


Figure 34. Distribution of selected water-quality constituents relative to time for Monument Creek above Woodmen Road at Colorado Springs, Co., station 07103970.



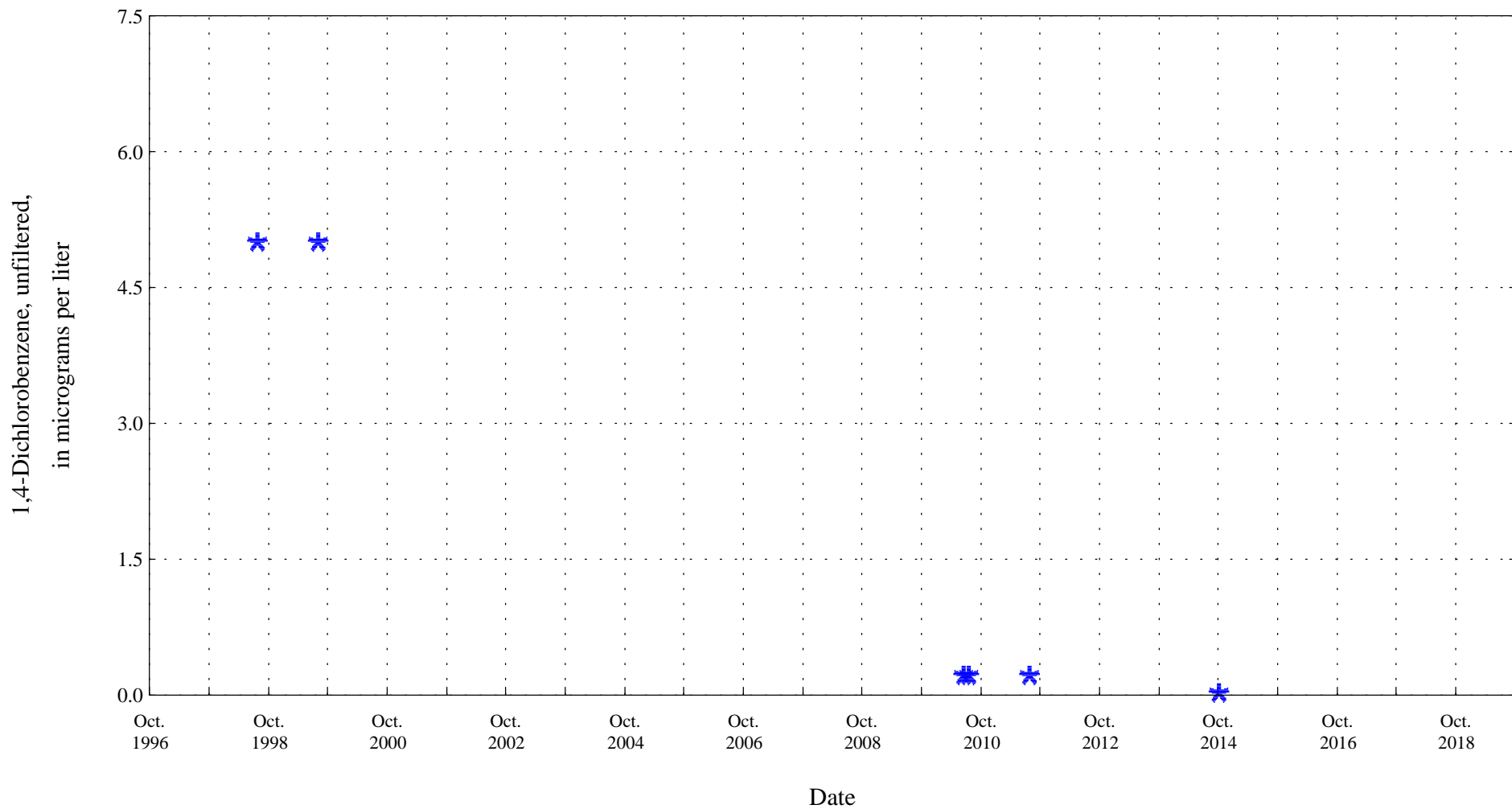
● ● ● Current Data
○ ○ ○ Historic Data
* * * Historic Censored Data
— Lowess

Figure 34. Distribution of selected water-quality constituents relative to time for Monument Creek above Woodmen Road at Colorado Springs, Co., station 07103970.



* * * Historic Censored Data

Figure 34. Distribution of selected water-quality constituents relative to time for Monument Creek above Woodmen Road at Colorado Springs, Co., station 07103970.



* * * Historic Censored Data

Figure 34. Distribution of selected water-quality constituents relative to time for Monument Creek above Woodmen Road at Colorado Springs, Co., station 07103970.

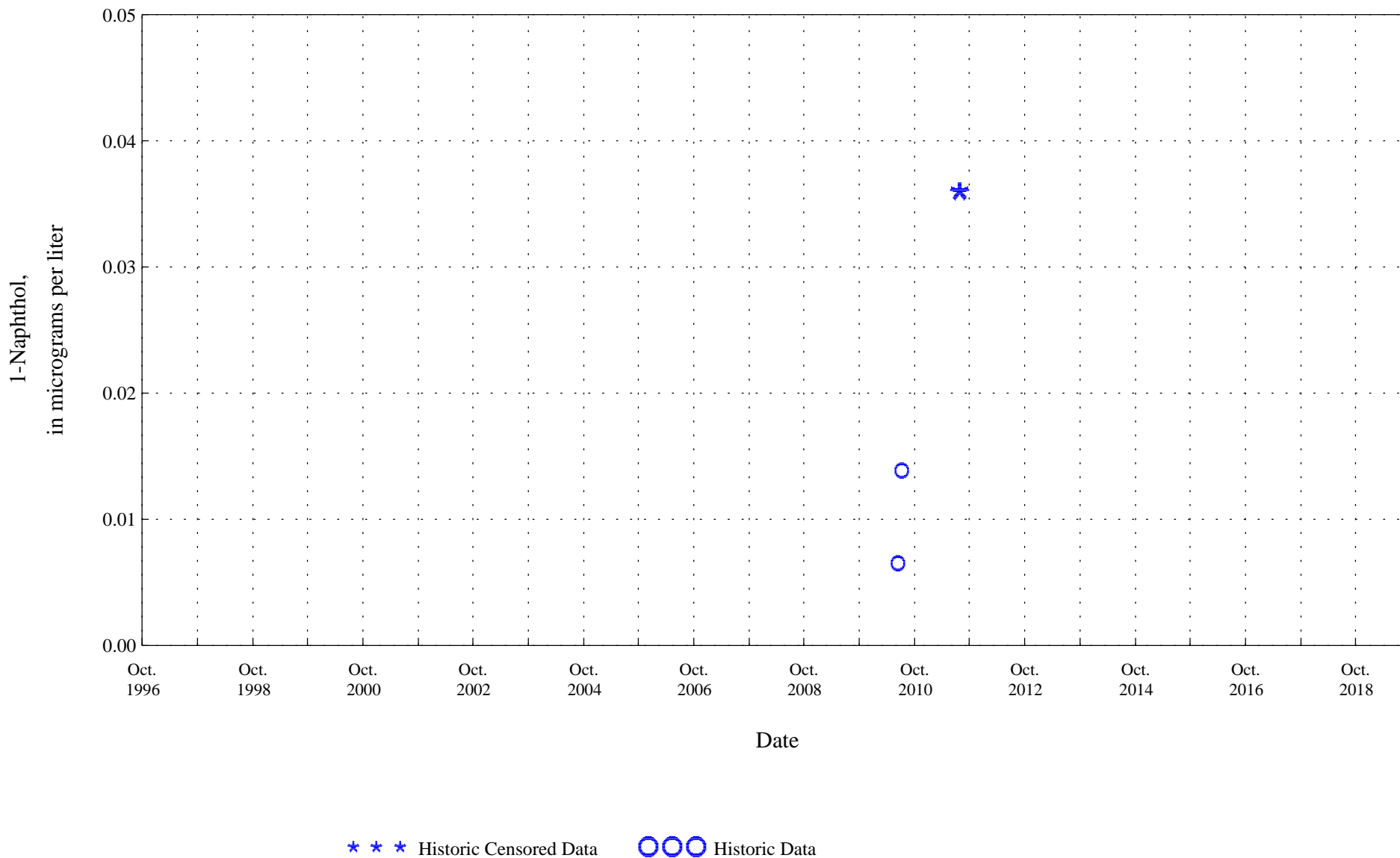
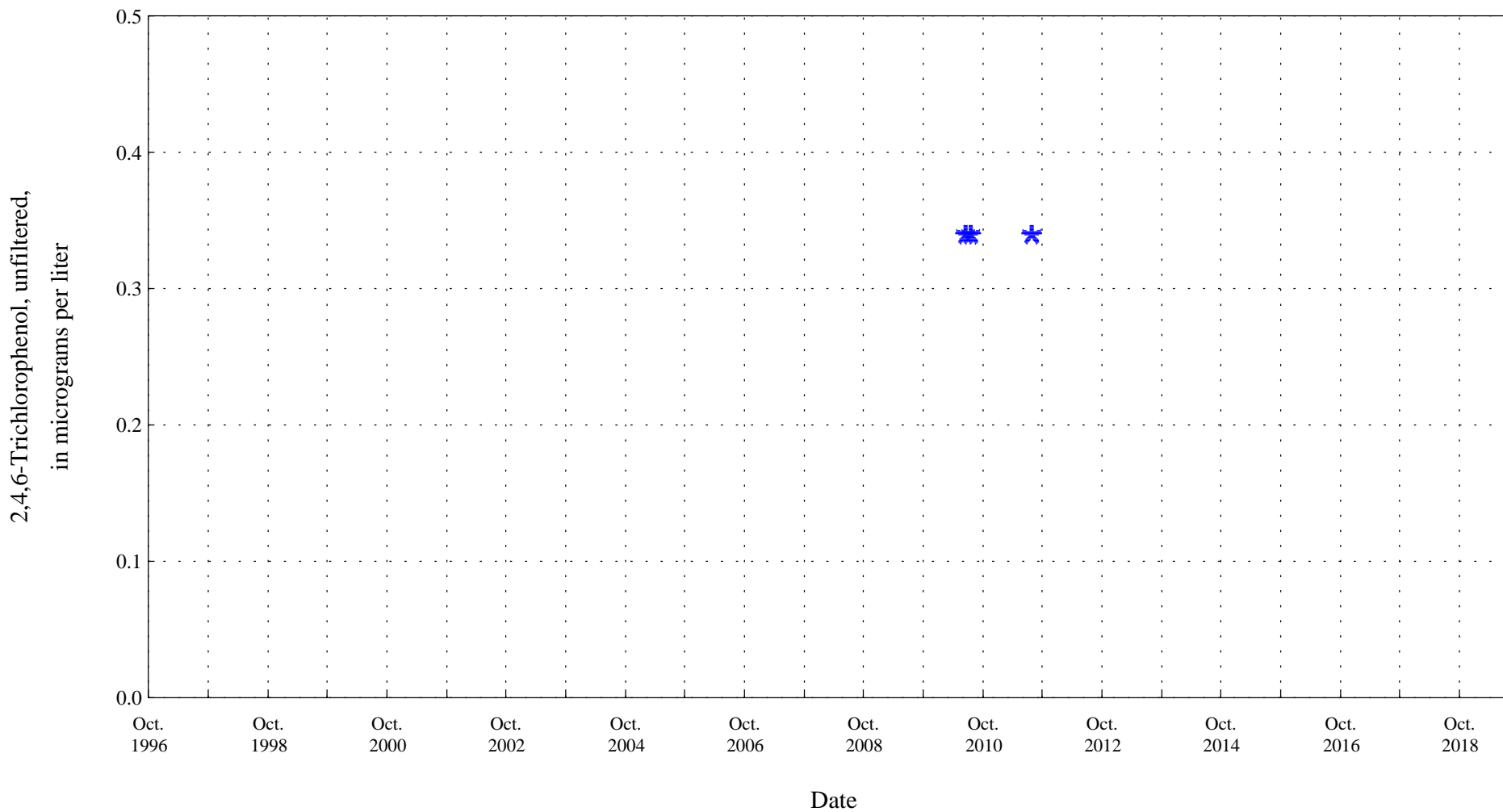


Figure 34. Distribution of selected water-quality constituents relative to time for Monument Creek above Woodmen Road at Colorado Springs, Co., station 07103970.



* * * Historic Censored Data

Figure 34. Distribution of selected water-quality constituents relative to time for Monument Creek above Woodmen Road at Colorado Springs, Co., station 07103970.

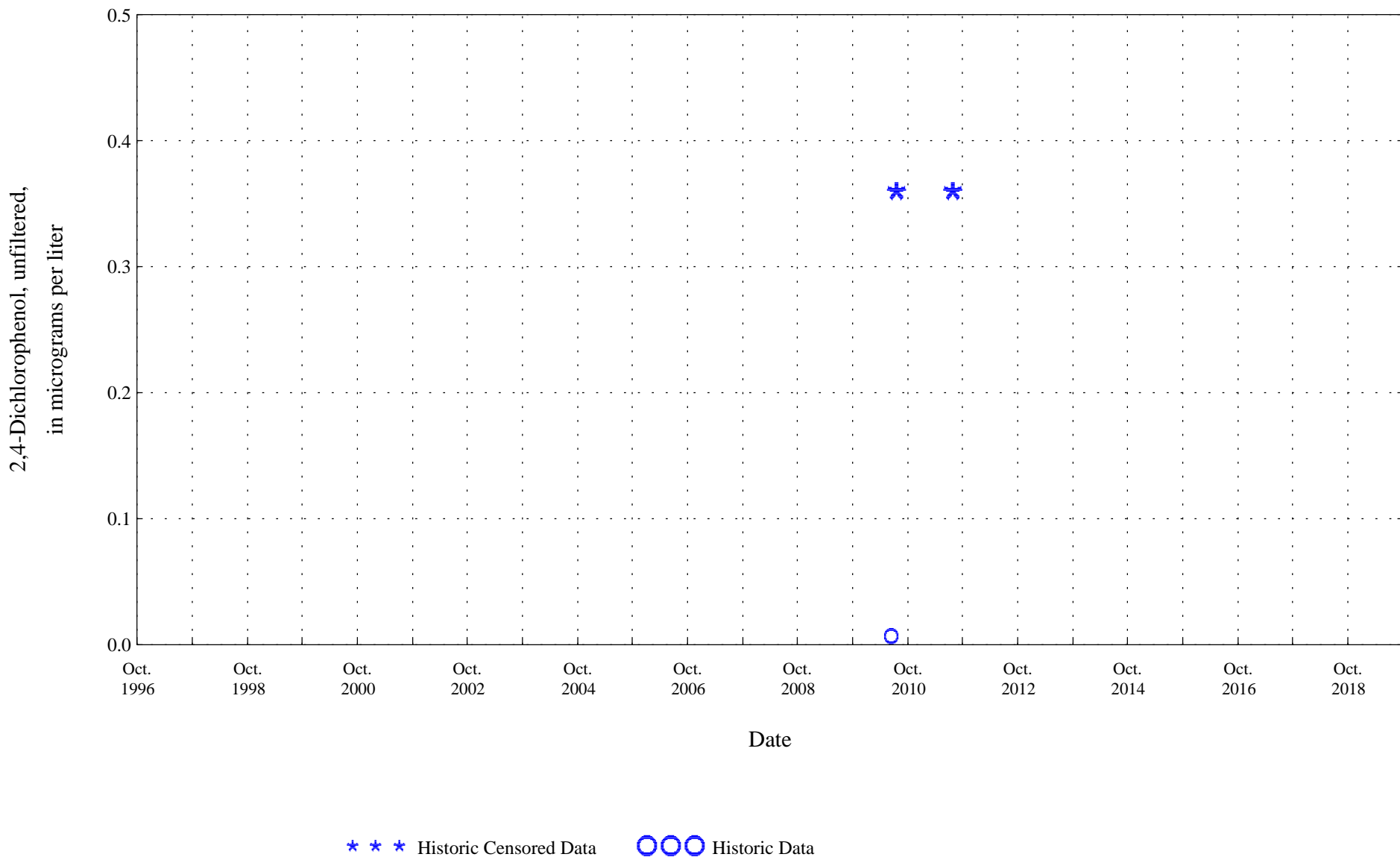
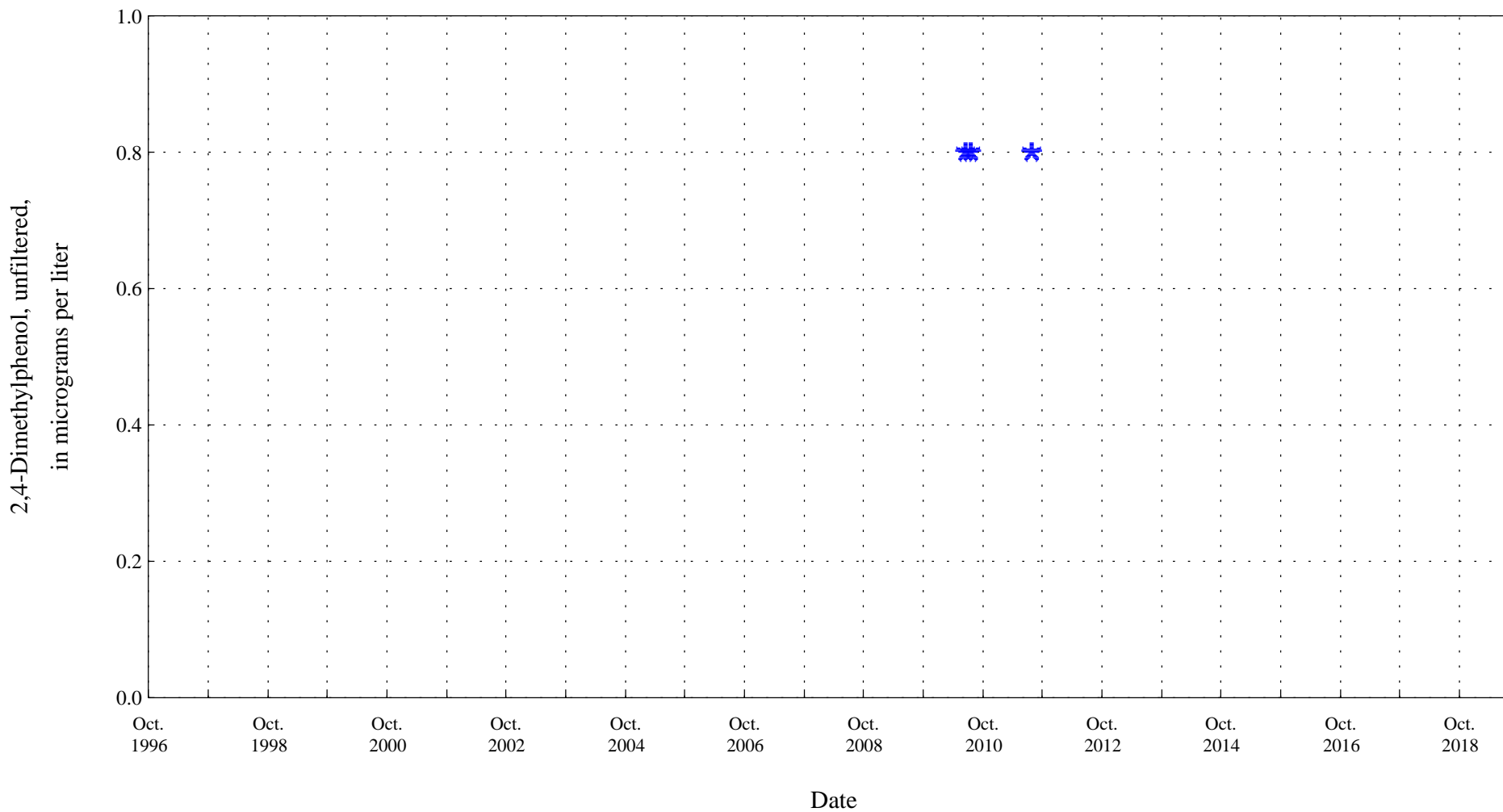
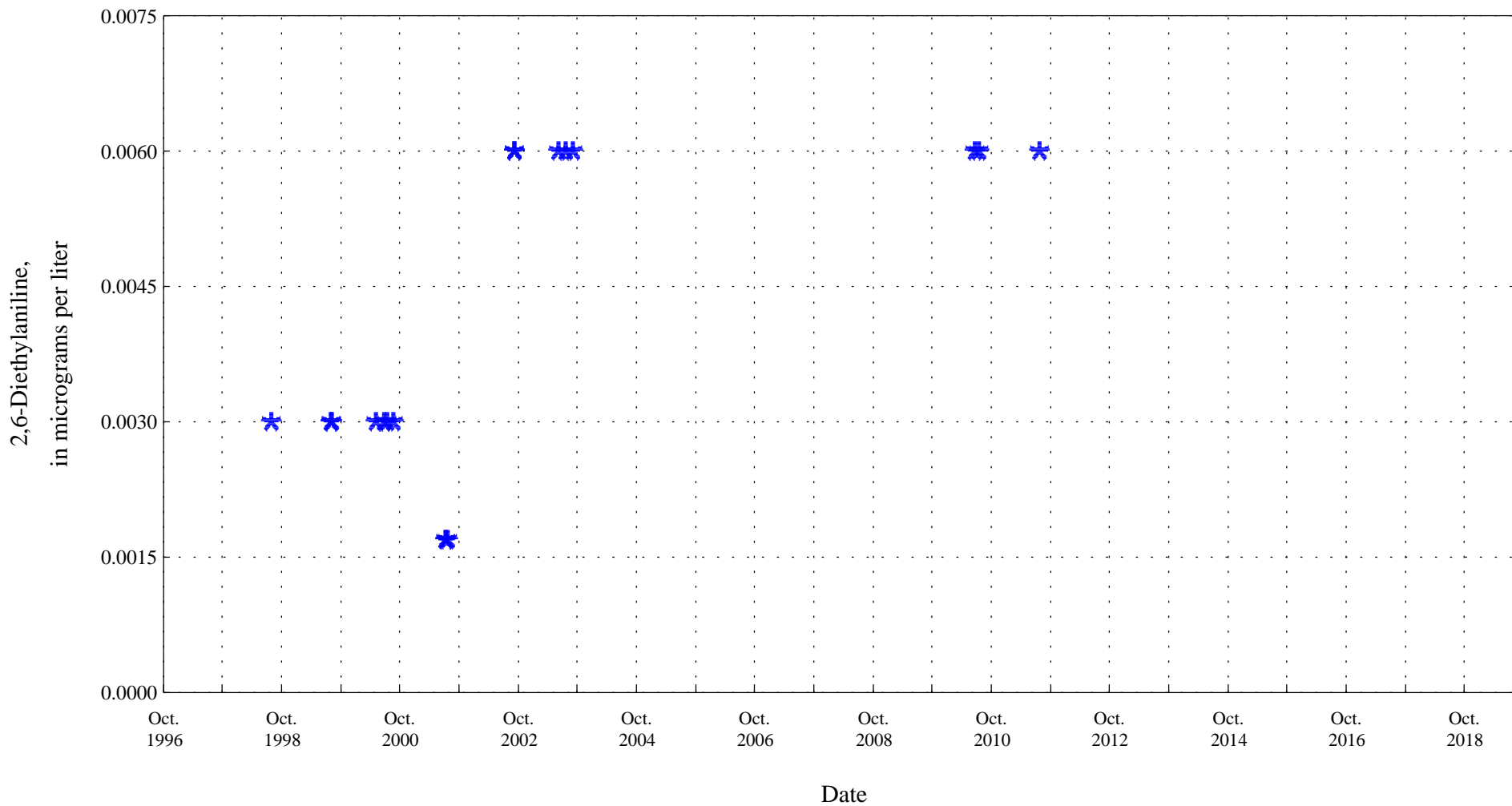


Figure 34. Distribution of selected water-quality constituents relative to time for Monument Creek above Woodmen Road at Colorado Springs, Co., station 07103970.



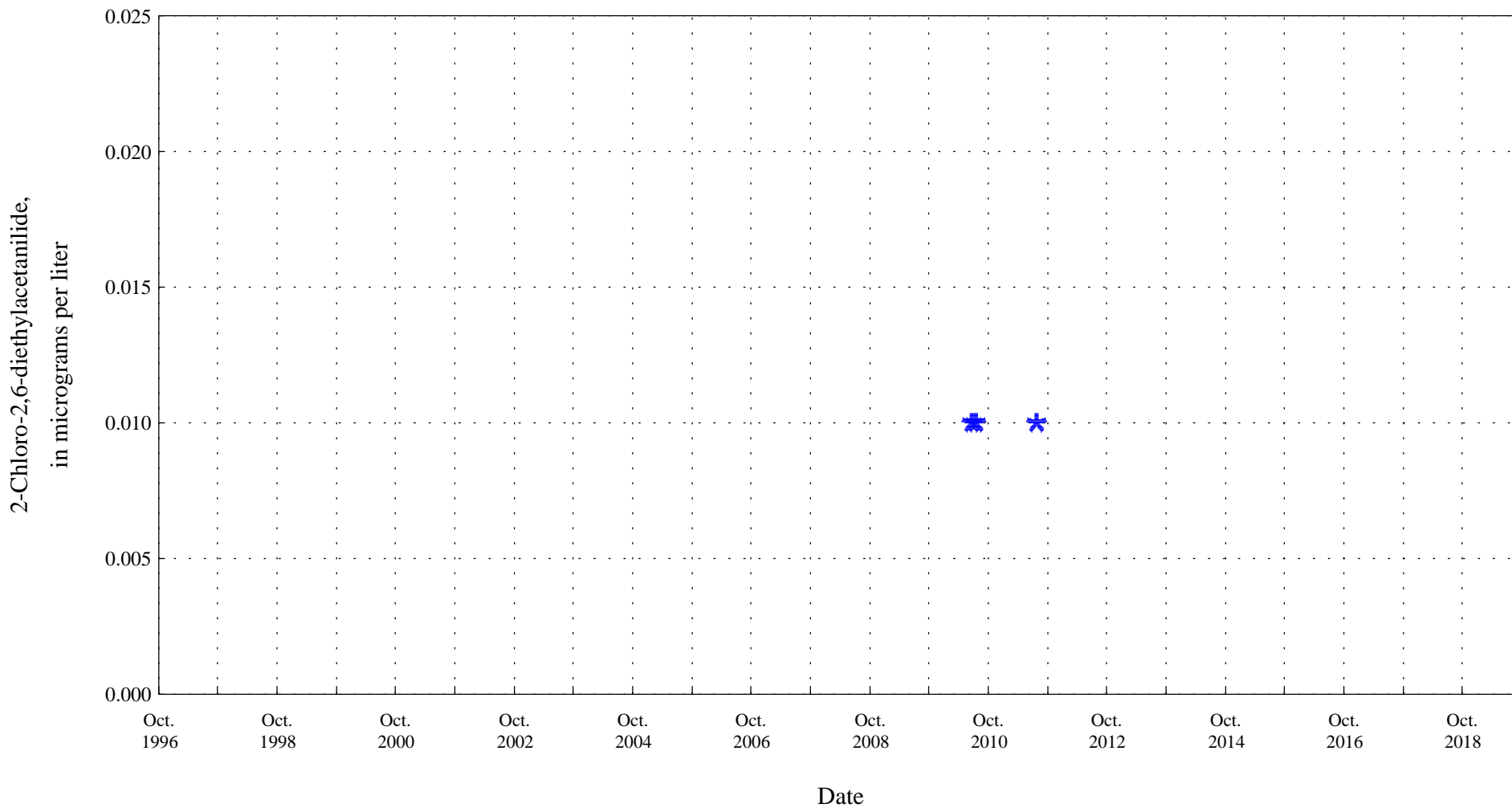
* * * Historic Censored Data

Figure 34. Distribution of selected water-quality constituents relative to time for Monument Creek above Woodmen Road at Colorado Springs, Co., station 07103970.



* * * Historic Censored Data

Figure 34. Distribution of selected water-quality constituents relative to time for Monument Creek above Woodmen Road at Colorado Springs, Co., station 07103970.



* * * Historic Censored Data

Figure 34. Distribution of selected water-quality constituents relative to time for Monument Creek above Woodmen Road at Colorado Springs, Co., station 07103970.

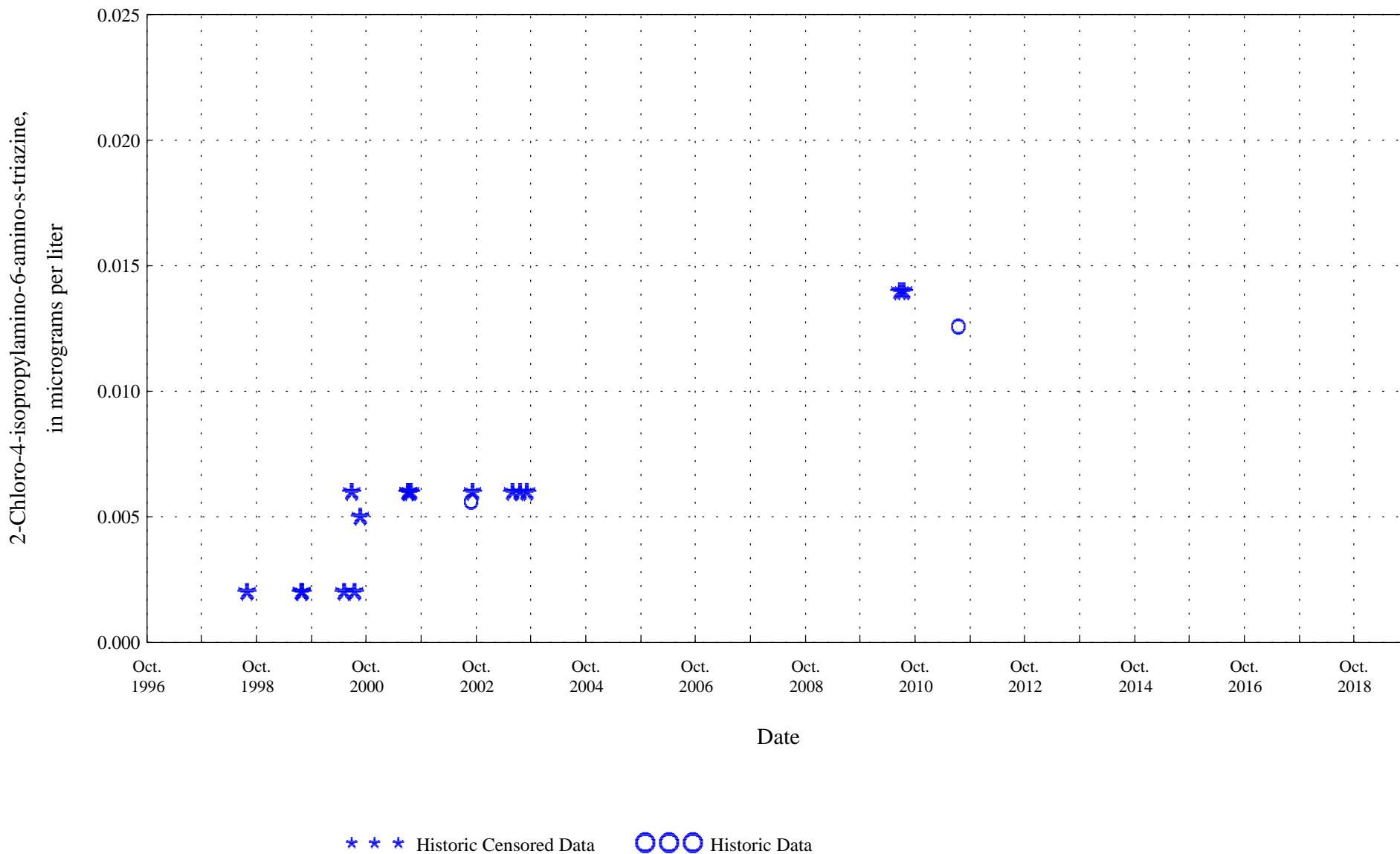
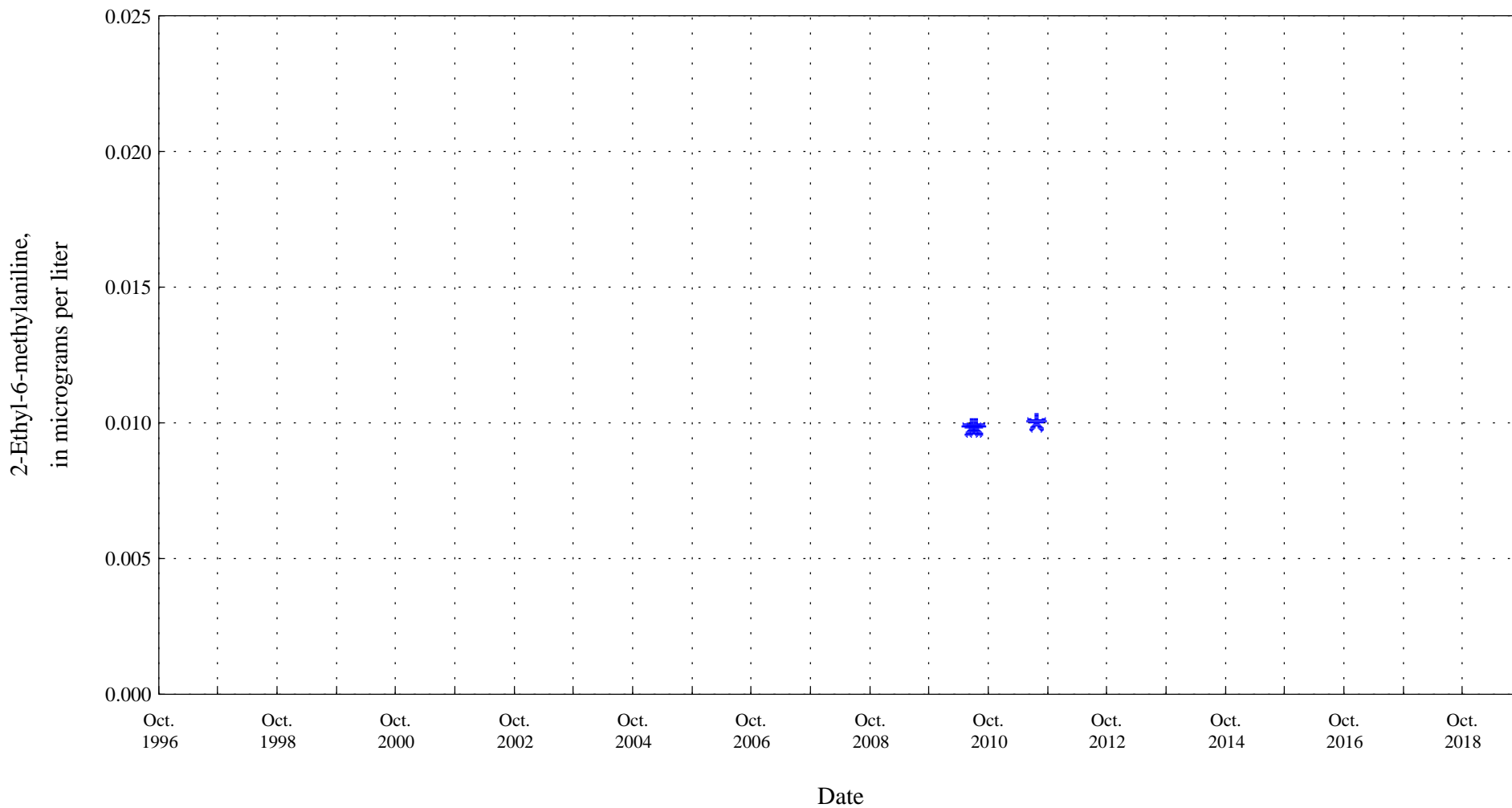
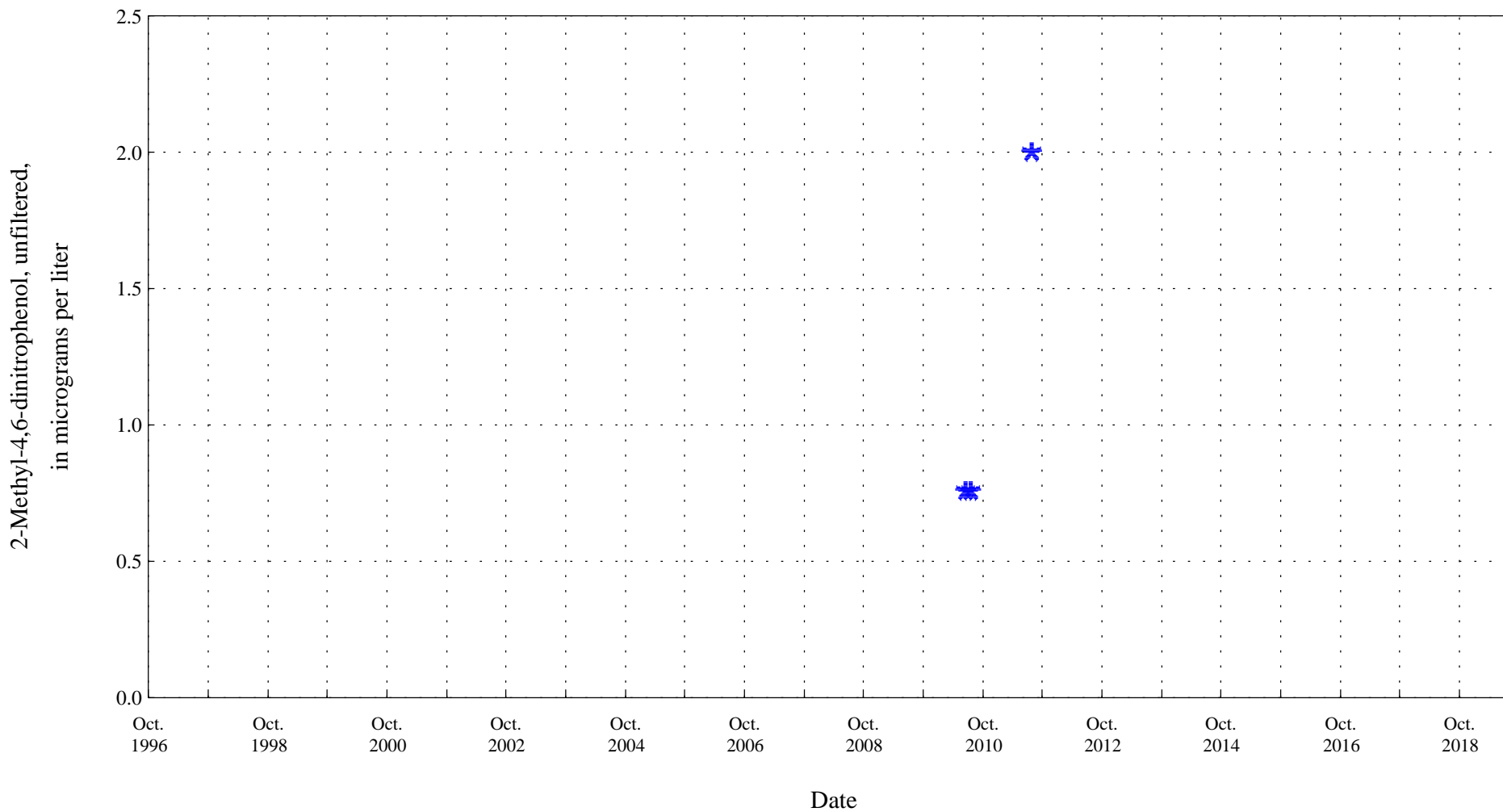


Figure 34. Distribution of selected water-quality constituents relative to time for Monument Creek above Woodmen Road at Colorado Springs, Co., station 07103970.



* * * Historic Censored Data

Figure 34. Distribution of selected water-quality constituents relative to time for Monument Creek above Woodmen Road at Colorado Springs, Co., station 07103970.



* * * Historic Censored Data

Figure 34. Distribution of selected water-quality constituents relative to time for Monument Creek above Woodmen Road at Colorado Springs, Co., station 07103970.

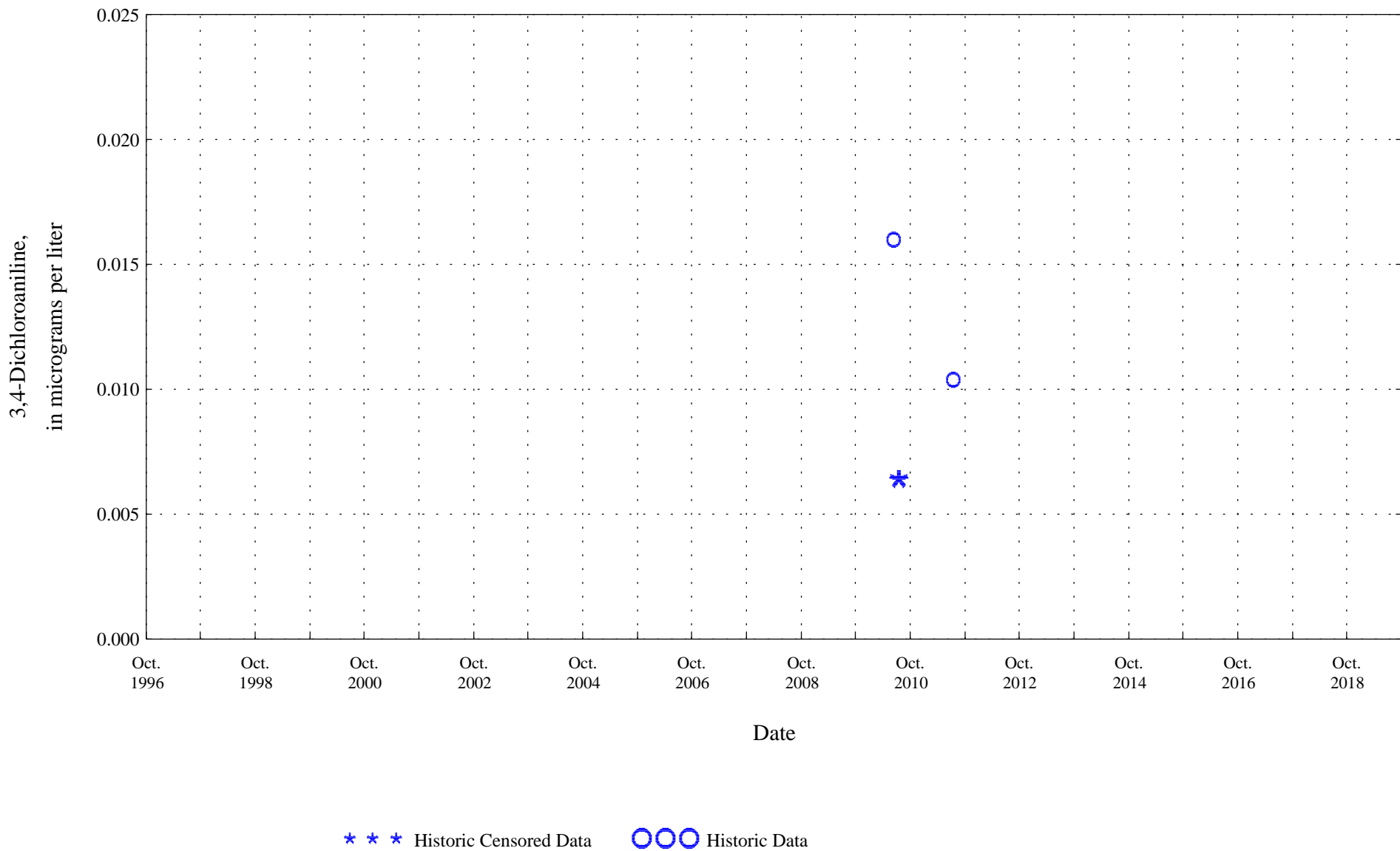
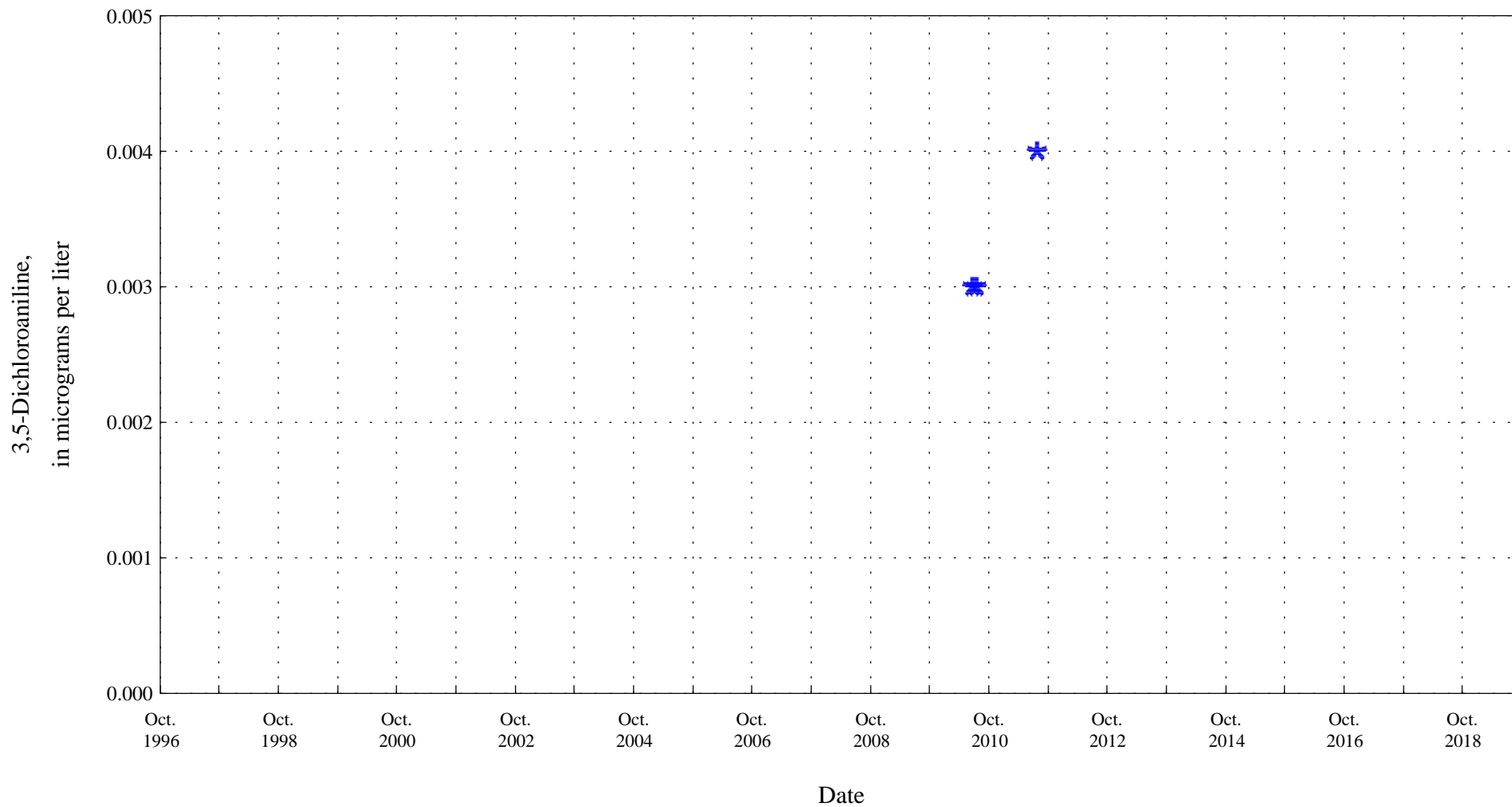


Figure 34. Distribution of selected water-quality constituents relative to time for Monument Creek above Woodmen Road at Colorado Springs, Co., station 07103970.



* * * Historic Censored Data

Figure 34. Distribution of selected water-quality constituents relative to time for Monument Creek above Woodmen Road at Colorado Springs, Co., station 07103970.

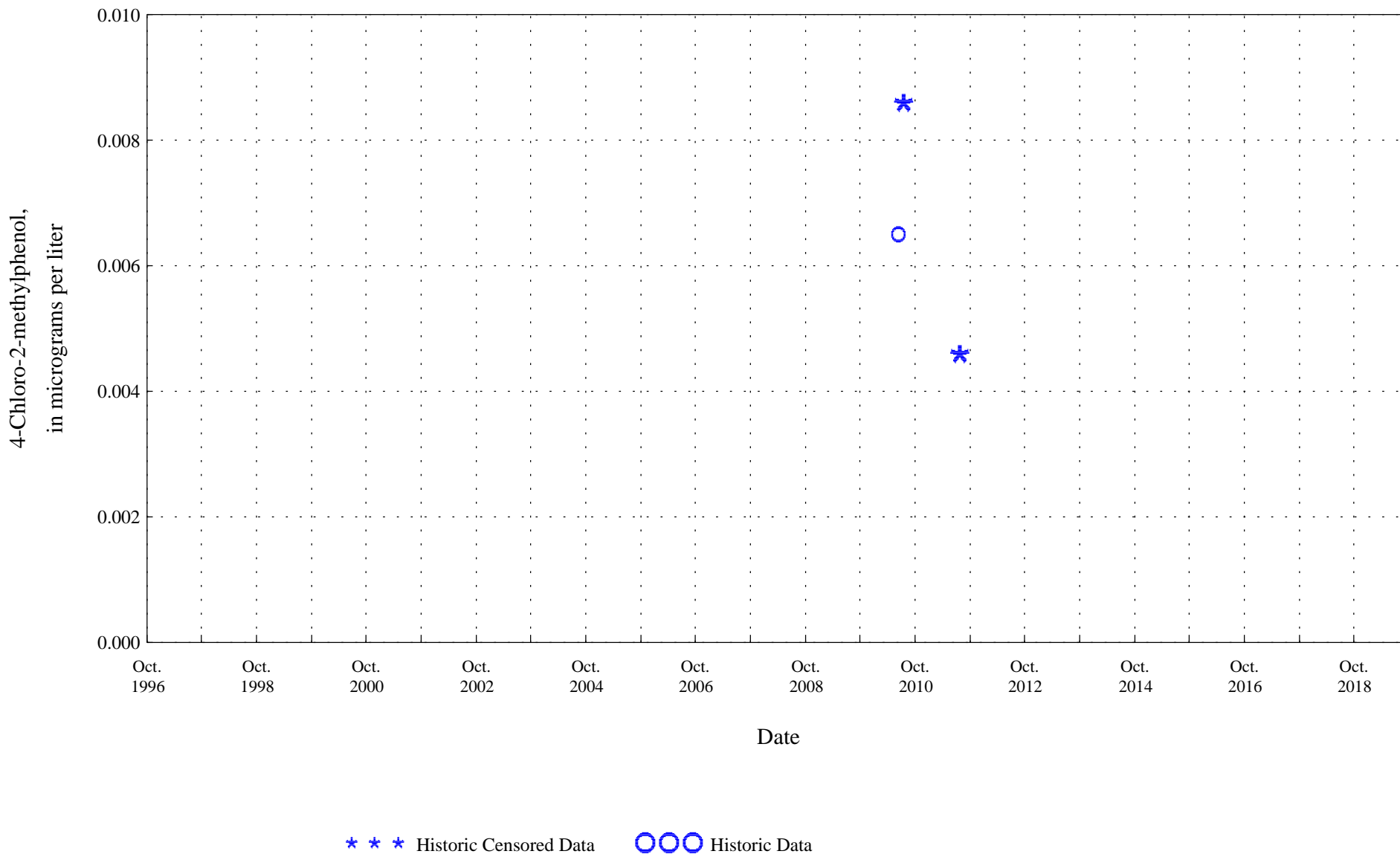
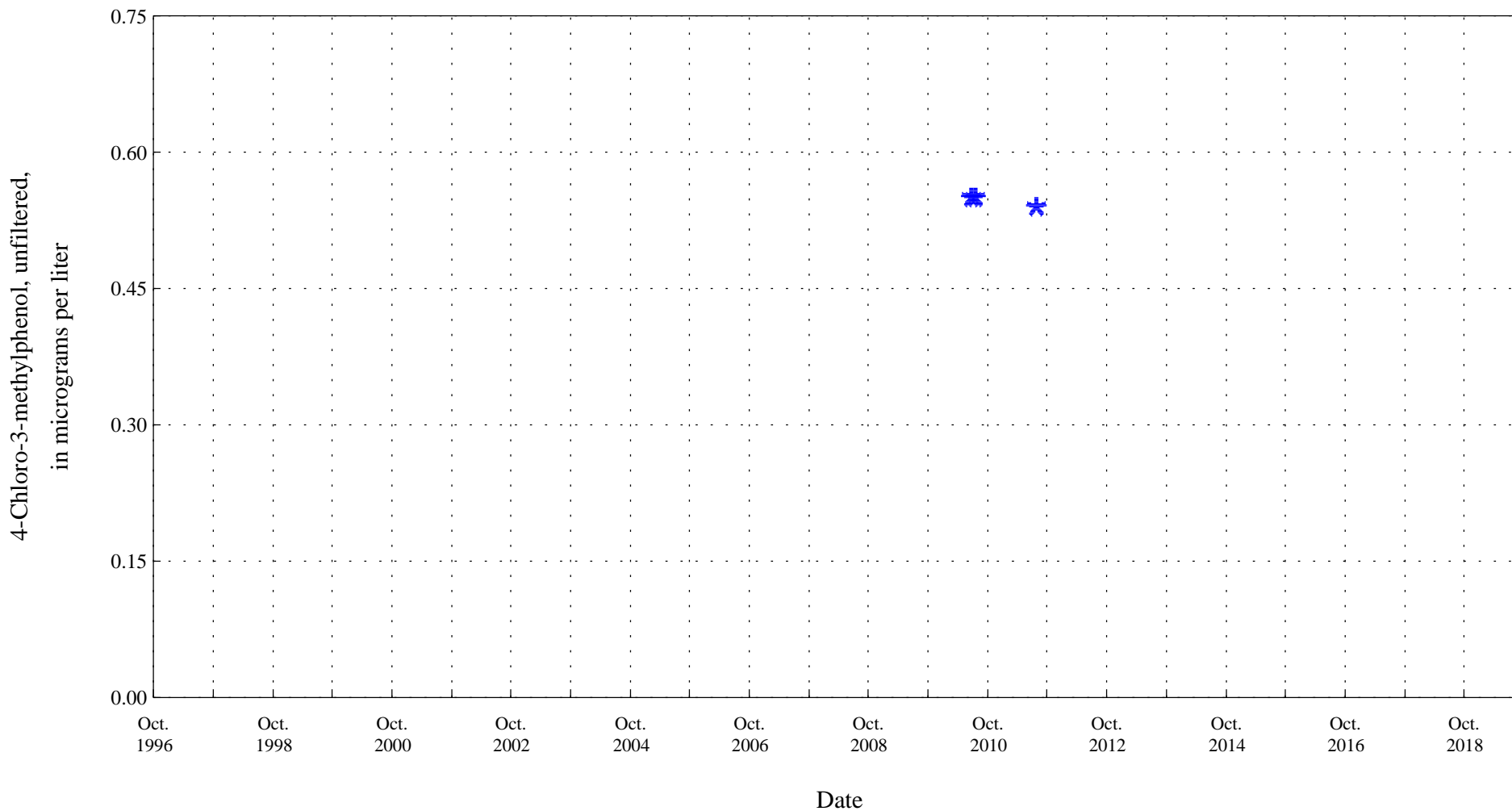
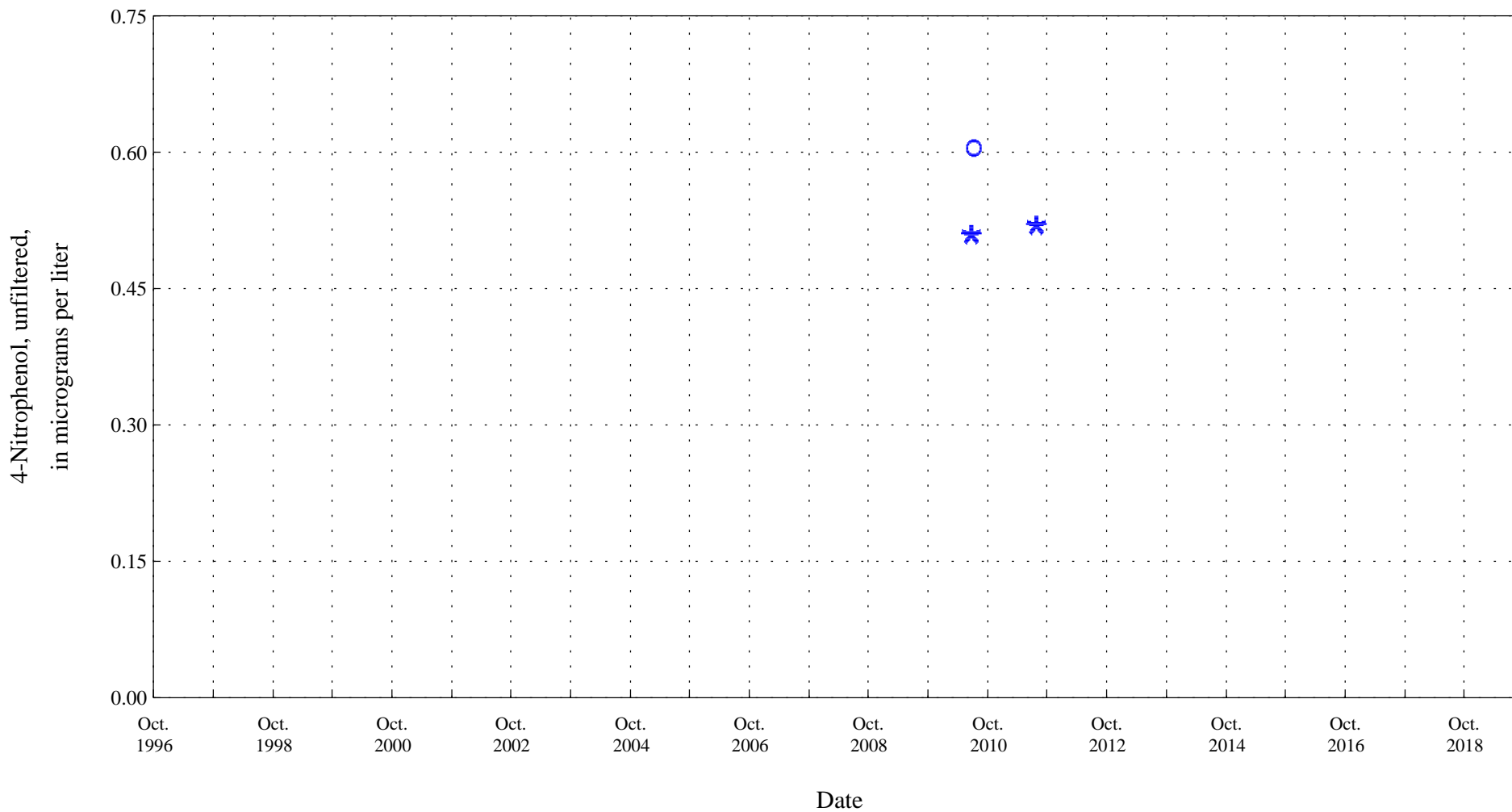


Figure 34. Distribution of selected water-quality constituents relative to time for Monument Creek above Woodmen Road at Colorado Springs, Co., station 07103970.



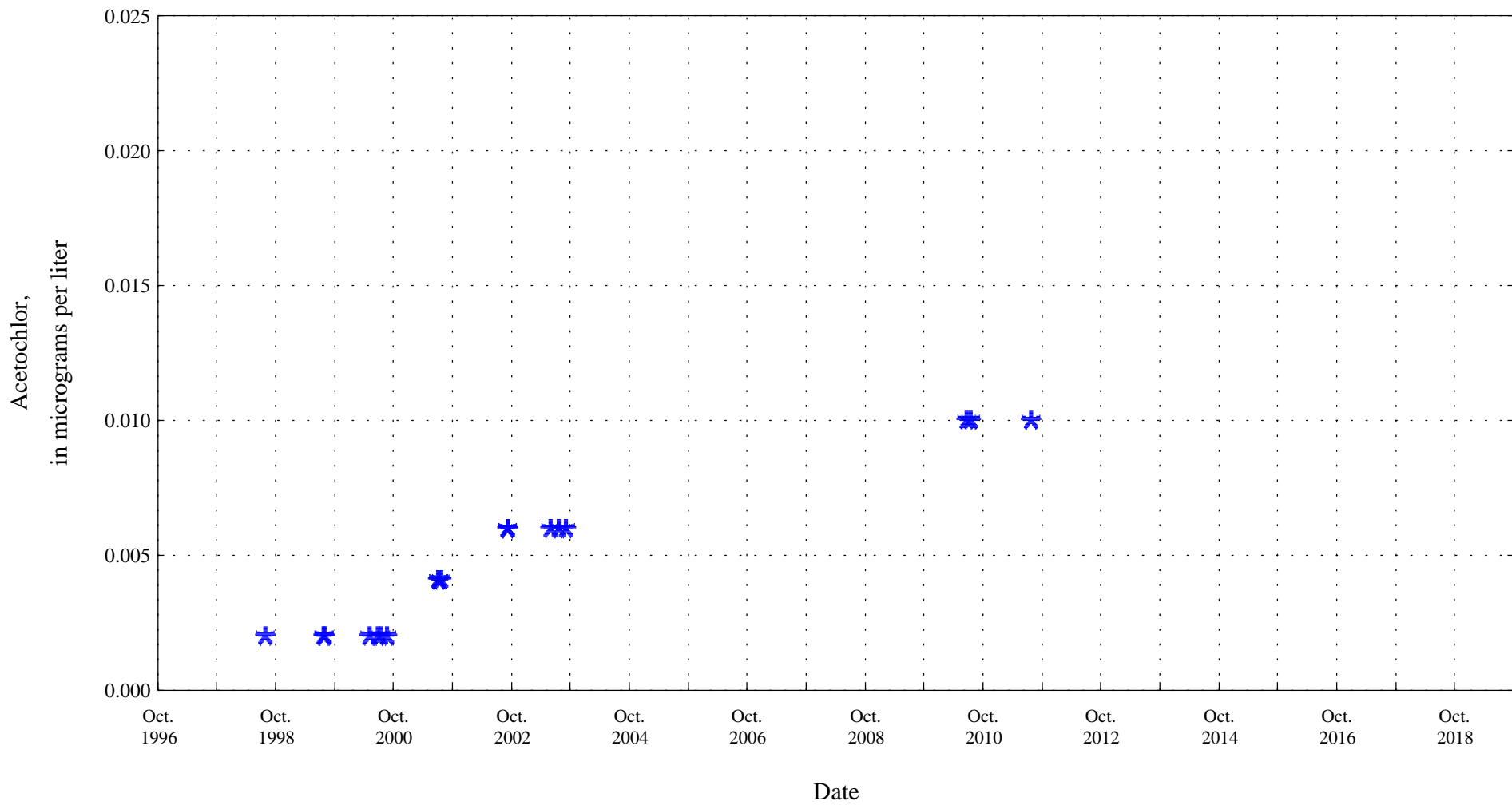
* * * Historic Censored Data

Figure 34. Distribution of selected water-quality constituents relative to time for Monument Creek above Woodmen Road at Colorado Springs, Co., station 07103970.



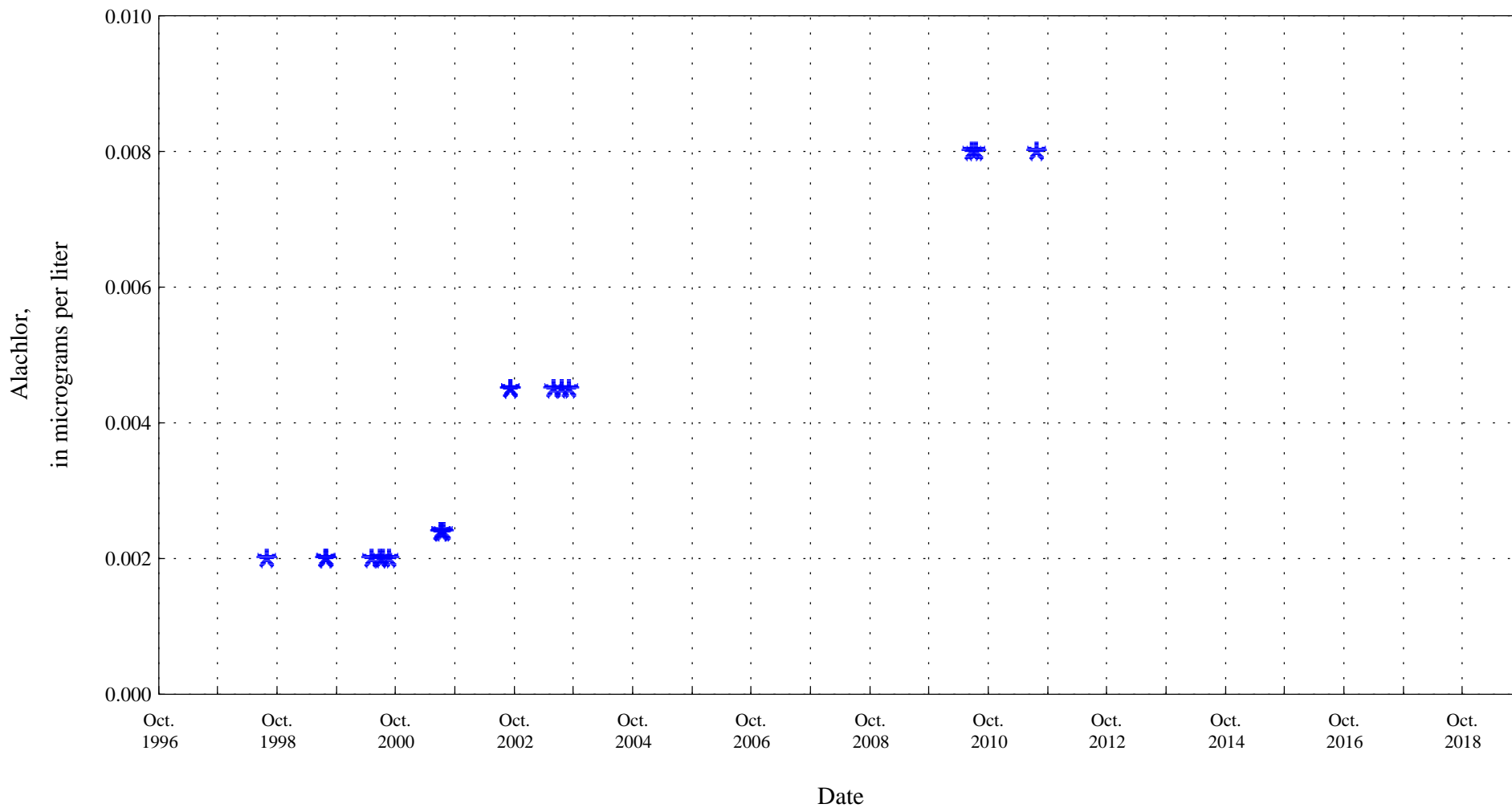
* * * Historic Censored Data ○ ○ ○ Historic Data

Figure 34. Distribution of selected water-quality constituents relative to time for Monument Creek above Woodmen Road at Colorado Springs, Co., station 07103970.



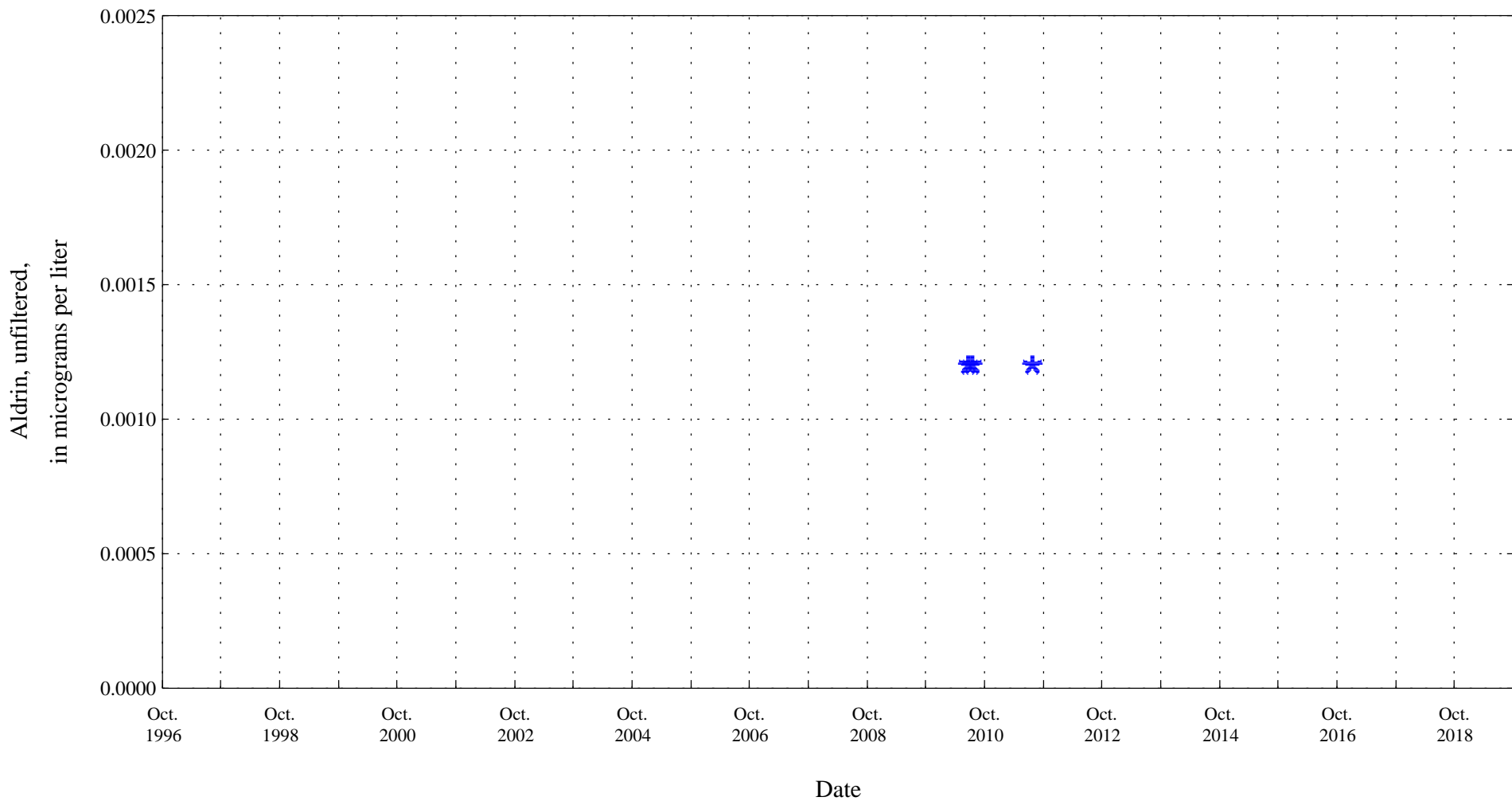
* * * Historic Censored Data

Figure 34. Distribution of selected water-quality constituents relative to time for Monument Creek above Woodmen Road at Colorado Springs, Co., station 07103970.



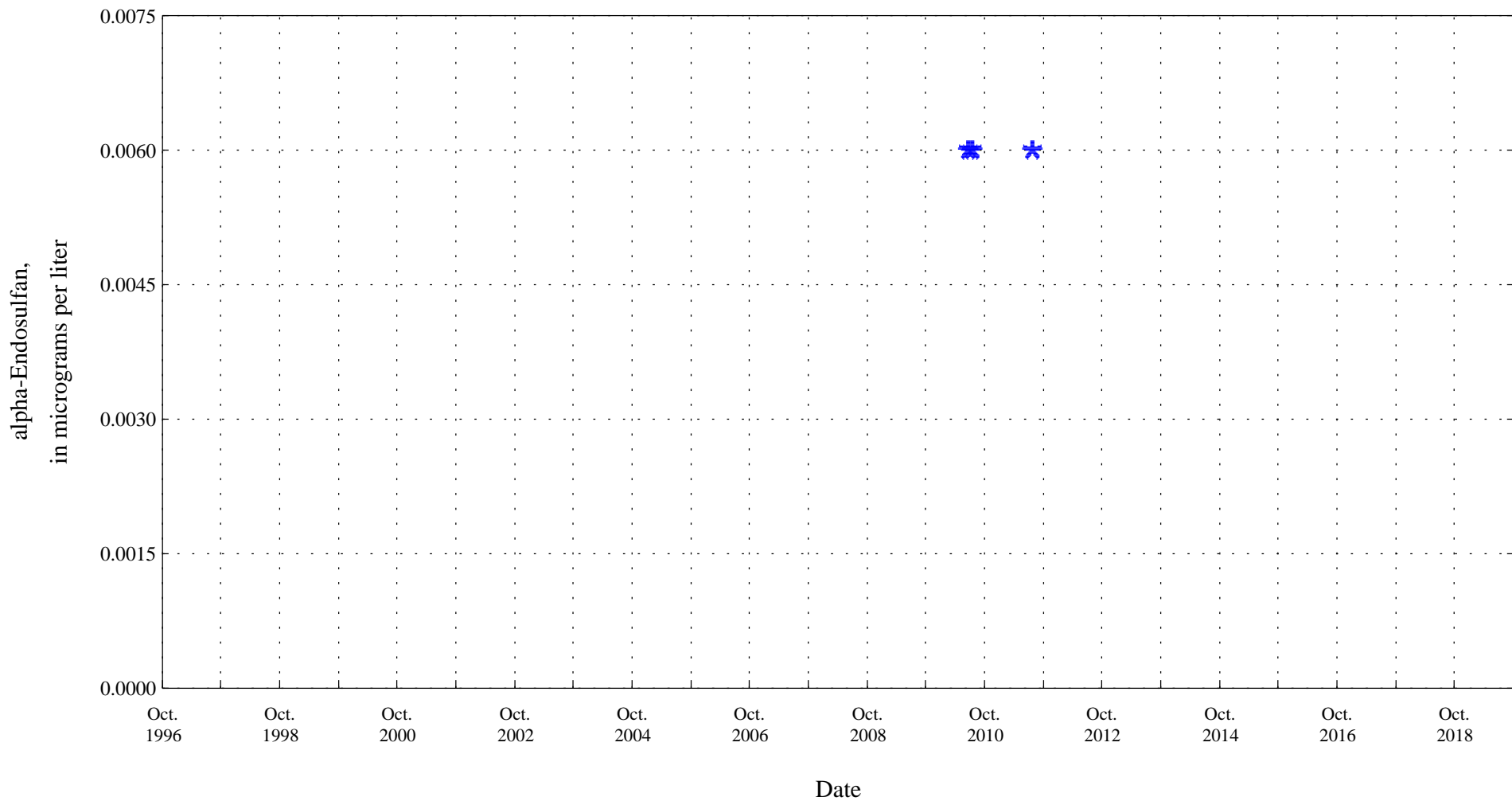
* * * Historic Censored Data

Figure 34. Distribution of selected water-quality constituents relative to time for Monument Creek above Woodmen Road at Colorado Springs, Co., station 07103970.



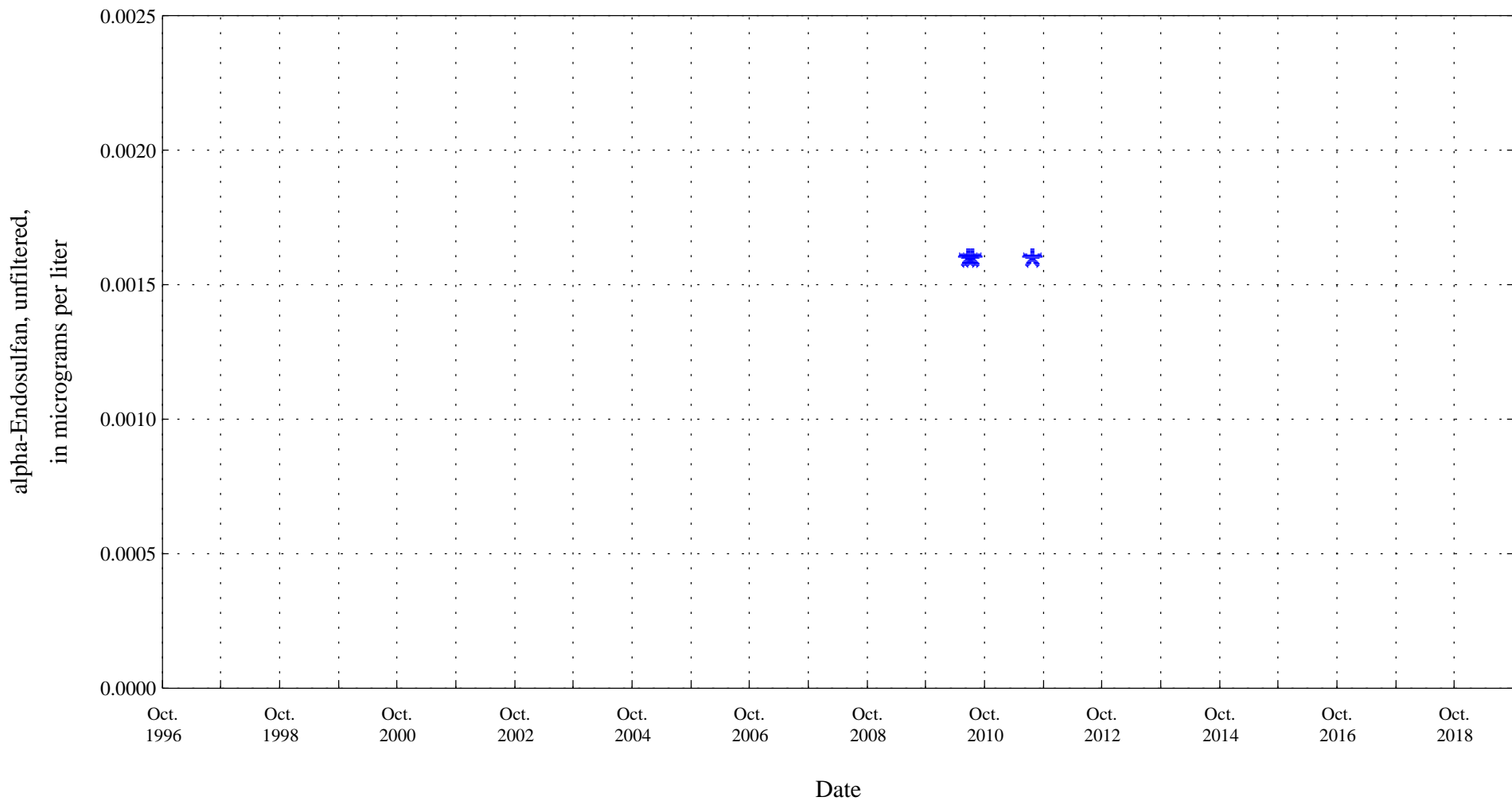
* * * Historic Censored Data

Figure 34. Distribution of selected water-quality constituents relative to time for Monument Creek above Woodmen Road at Colorado Springs, Co., station 07103970.



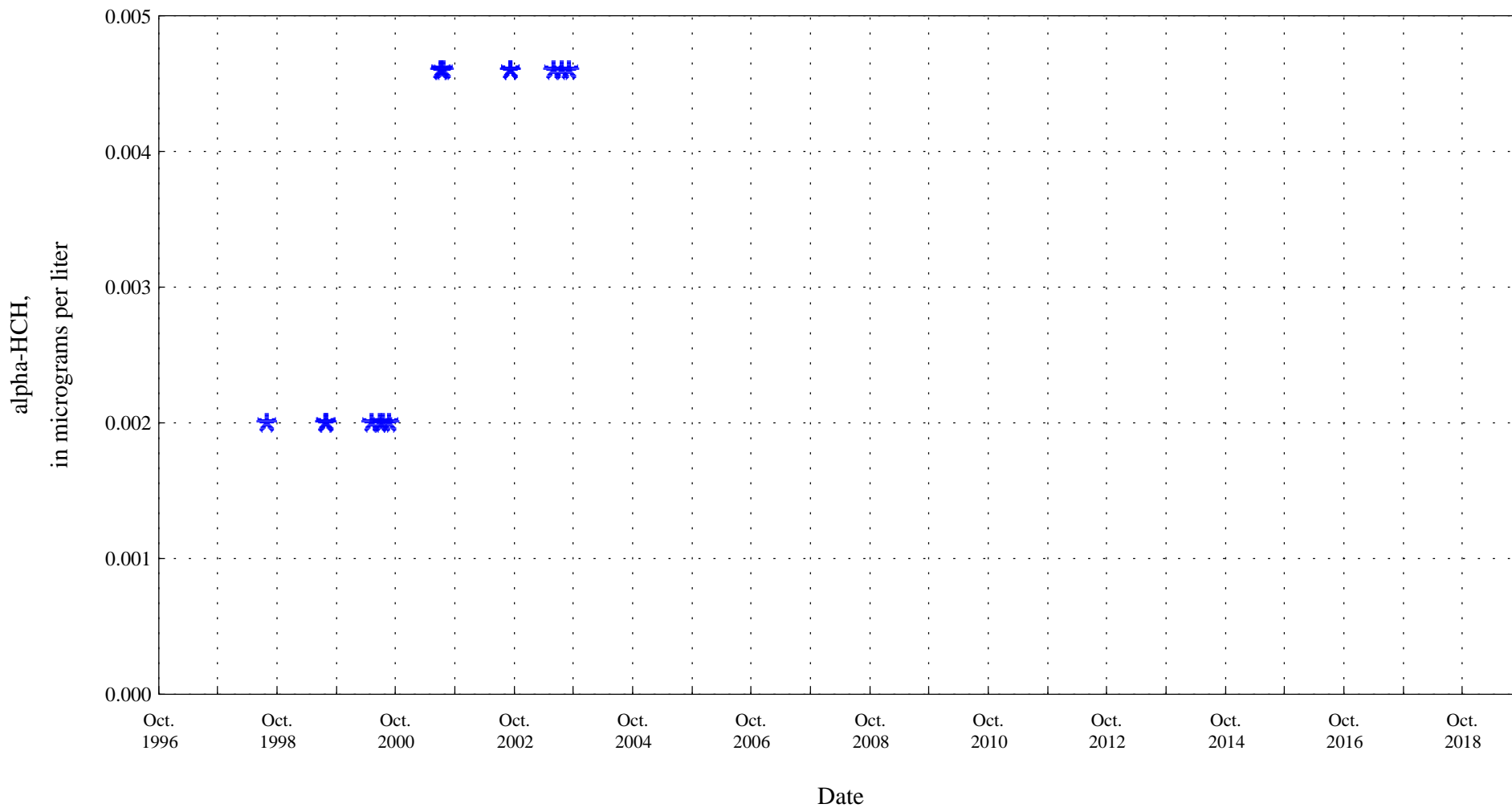
* * * Historic Censored Data

Figure 34. Distribution of selected water-quality constituents relative to time for Monument Creek above Woodmen Road at Colorado Springs, Co., station 07103970.



* * * Historic Censored Data

Figure 34. Distribution of selected water-quality constituents relative to time for Monument Creek above Woodmen Road at Colorado Springs, Co., station 07103970.



* * * Historic Censored Data

Figure 34. Distribution of selected water-quality constituents relative to time for Monument Creek above Woodmen Road at Colorado Springs, Co., station 07103970.

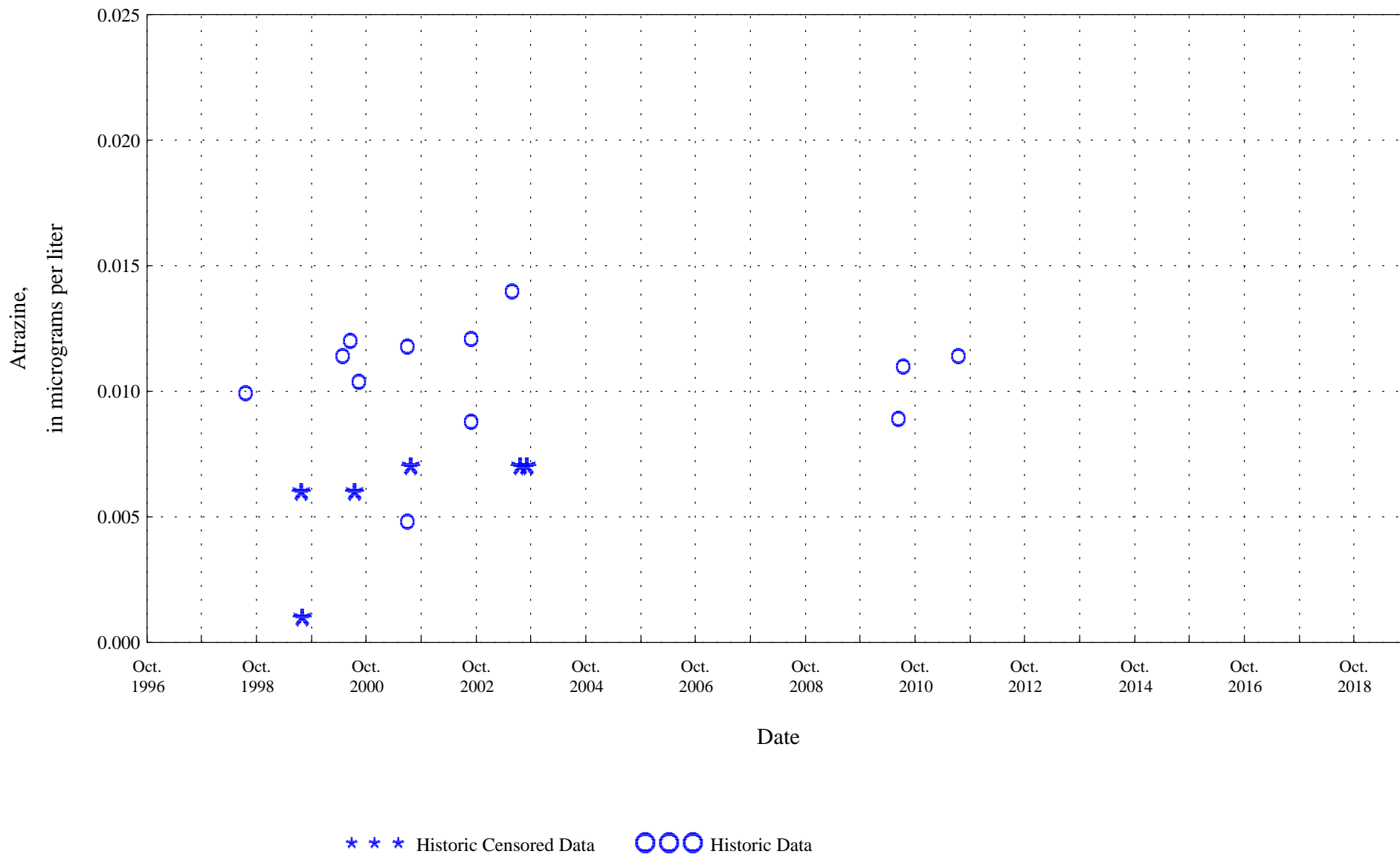
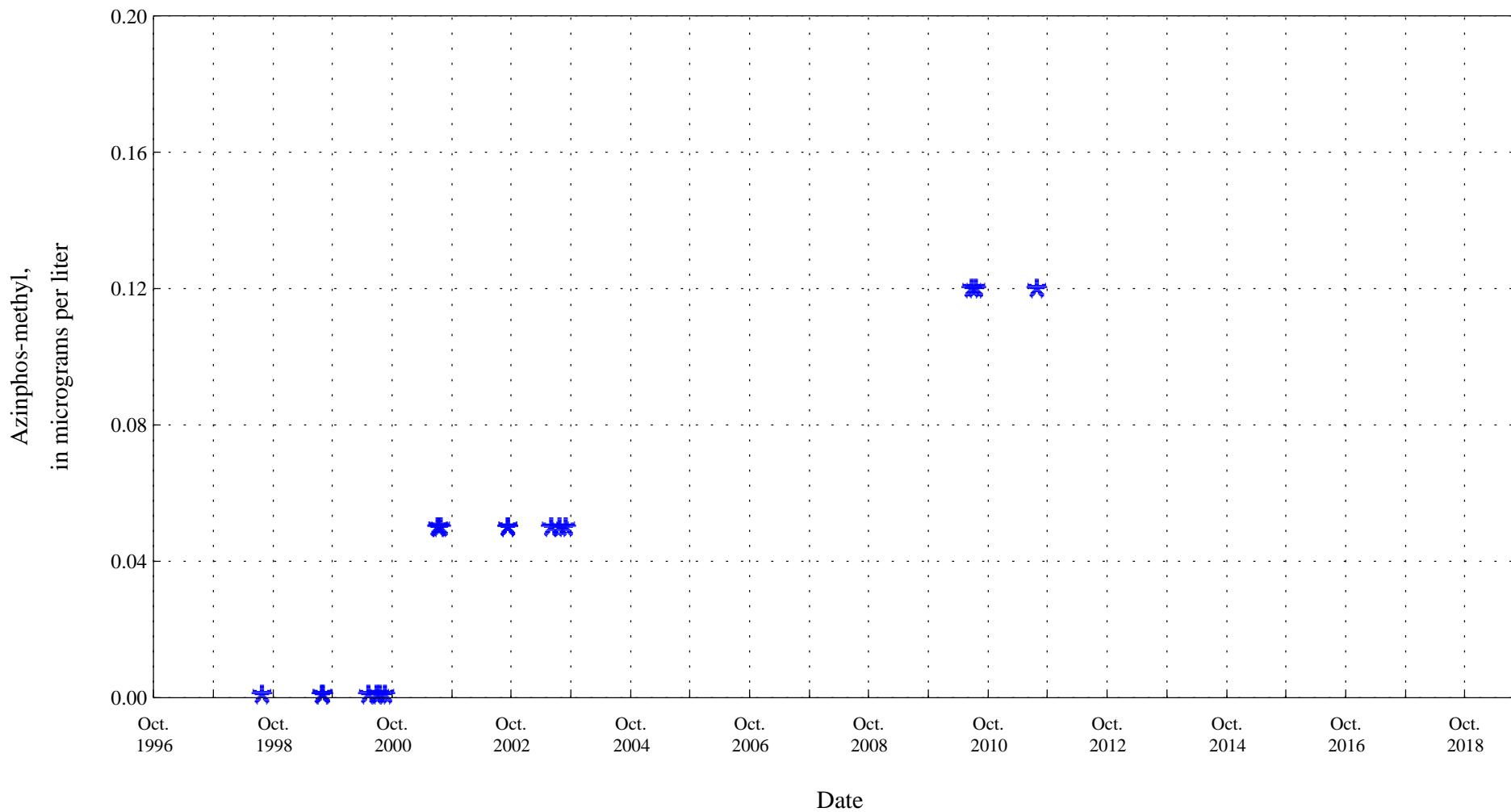
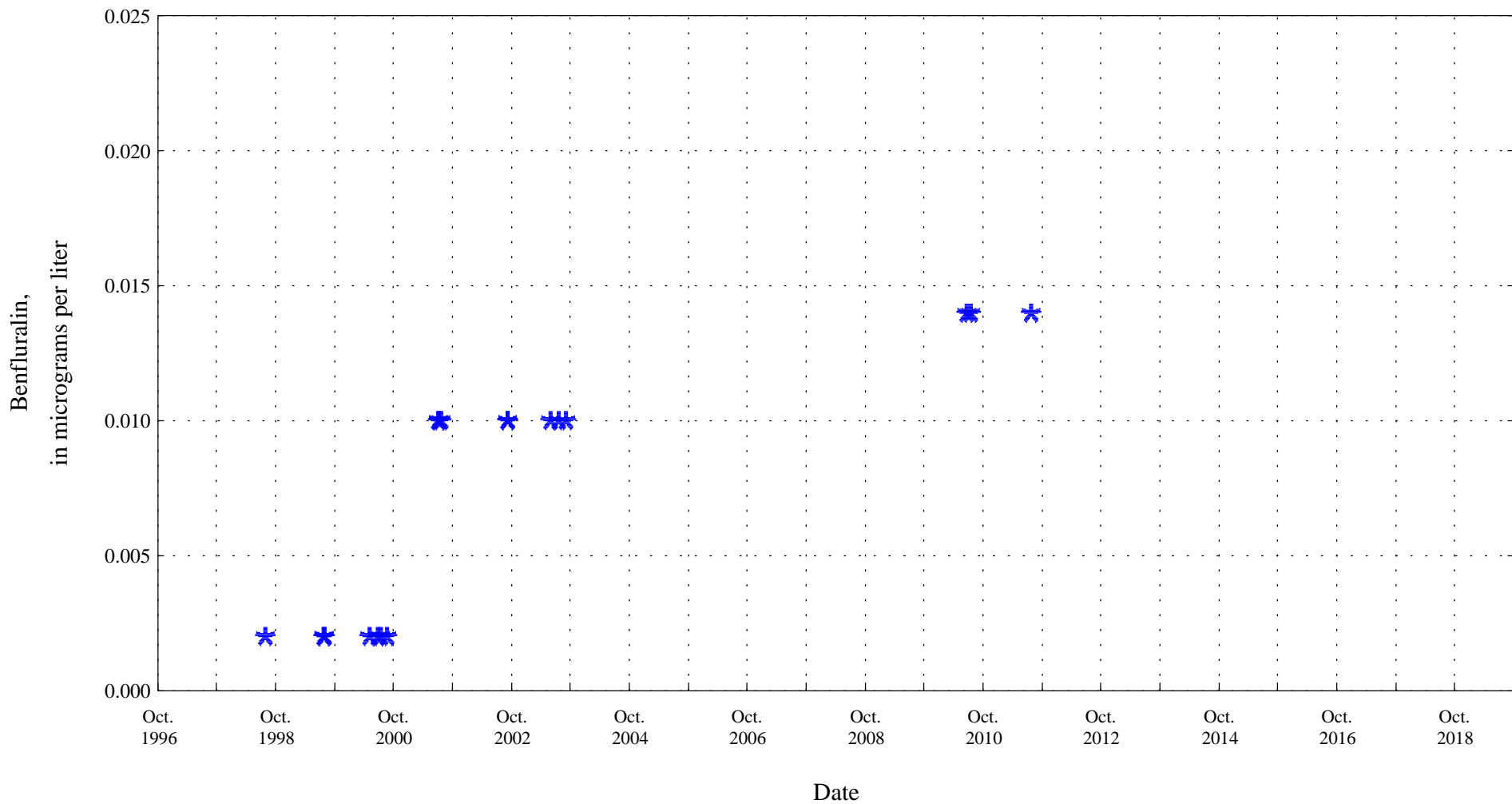


Figure 34. Distribution of selected water-quality constituents relative to time for Monument Creek above Woodmen Road at Colorado Springs, Co., station 07103970.



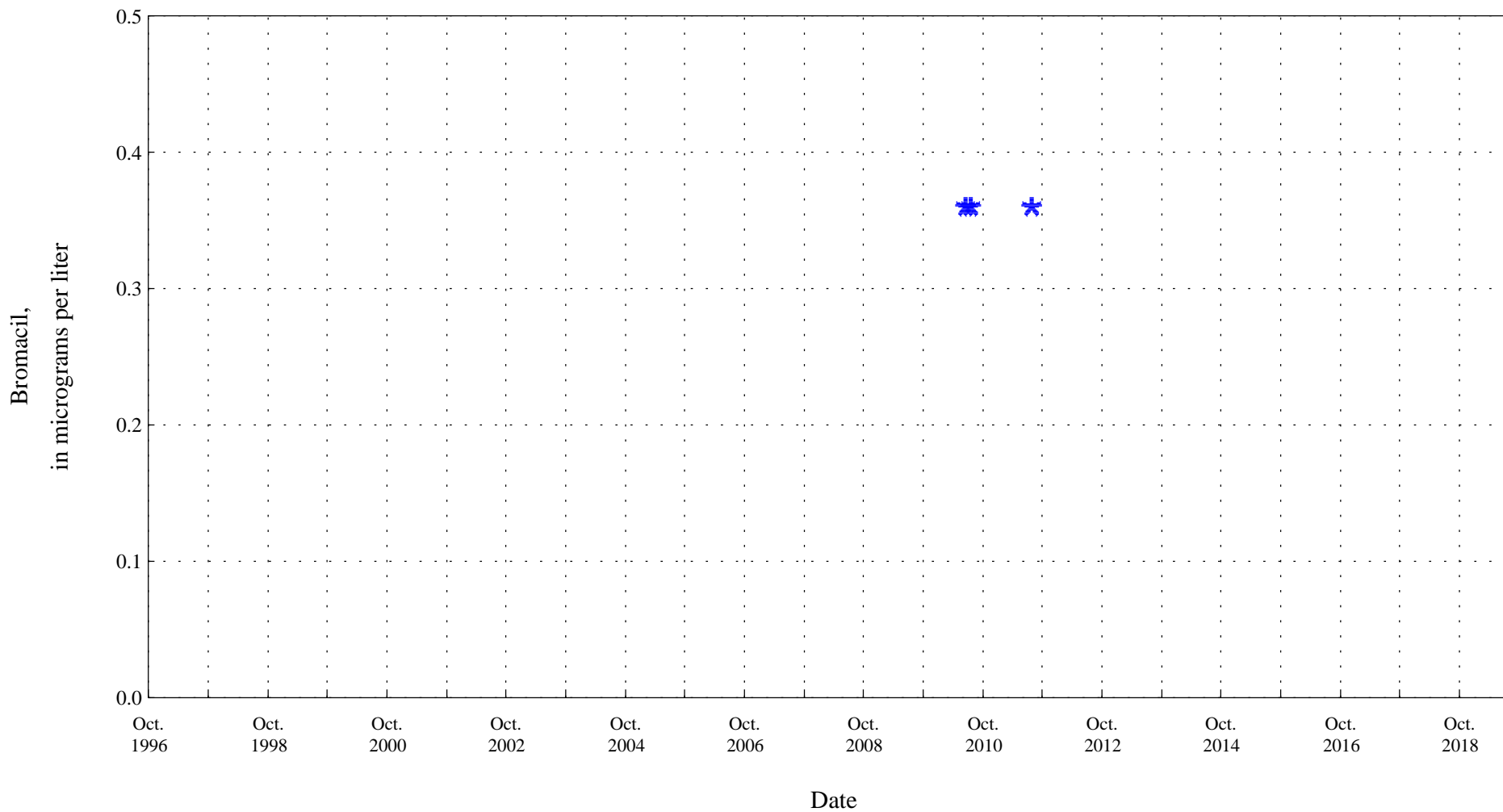
* * * Historic Censored Data

Figure 34. Distribution of selected water-quality constituents relative to time for Monument Creek above Woodmen Road at Colorado Springs, Co., station 07103970.



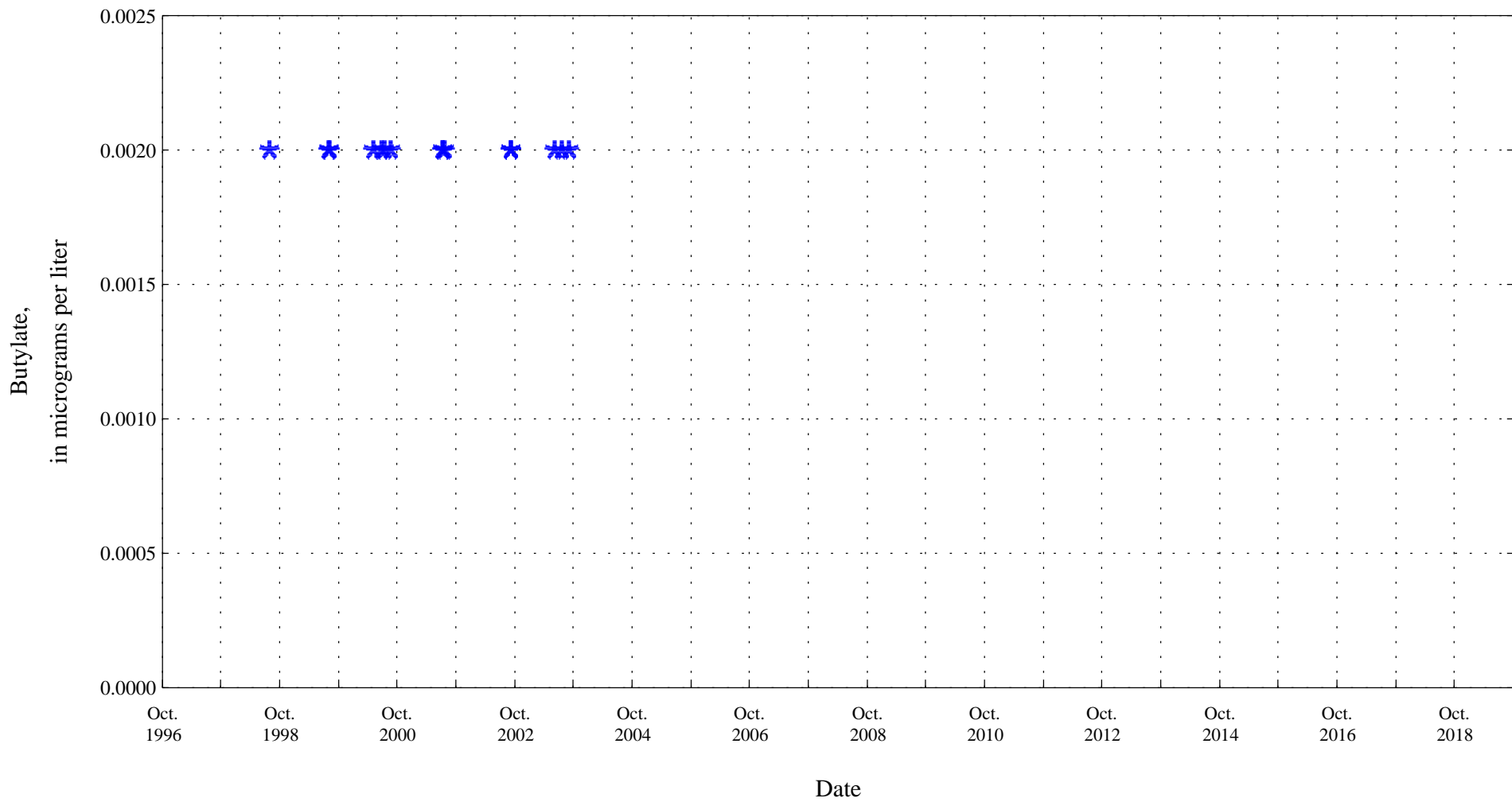
* * * Historic Censored Data

Figure 34. Distribution of selected water-quality constituents relative to time for Monument Creek above Woodmen Road at Colorado Springs, Co., station 07103970.



* * * Historic Censored Data

Figure 34. Distribution of selected water-quality constituents relative to time for Monument Creek above Woodmen Road at Colorado Springs, Co., station 07103970.



* * * Historic Censored Data

Figure 34. Distribution of selected water-quality constituents relative to time for Monument Creek above Woodmen Road at Colorado Springs, Co., station 07103970.

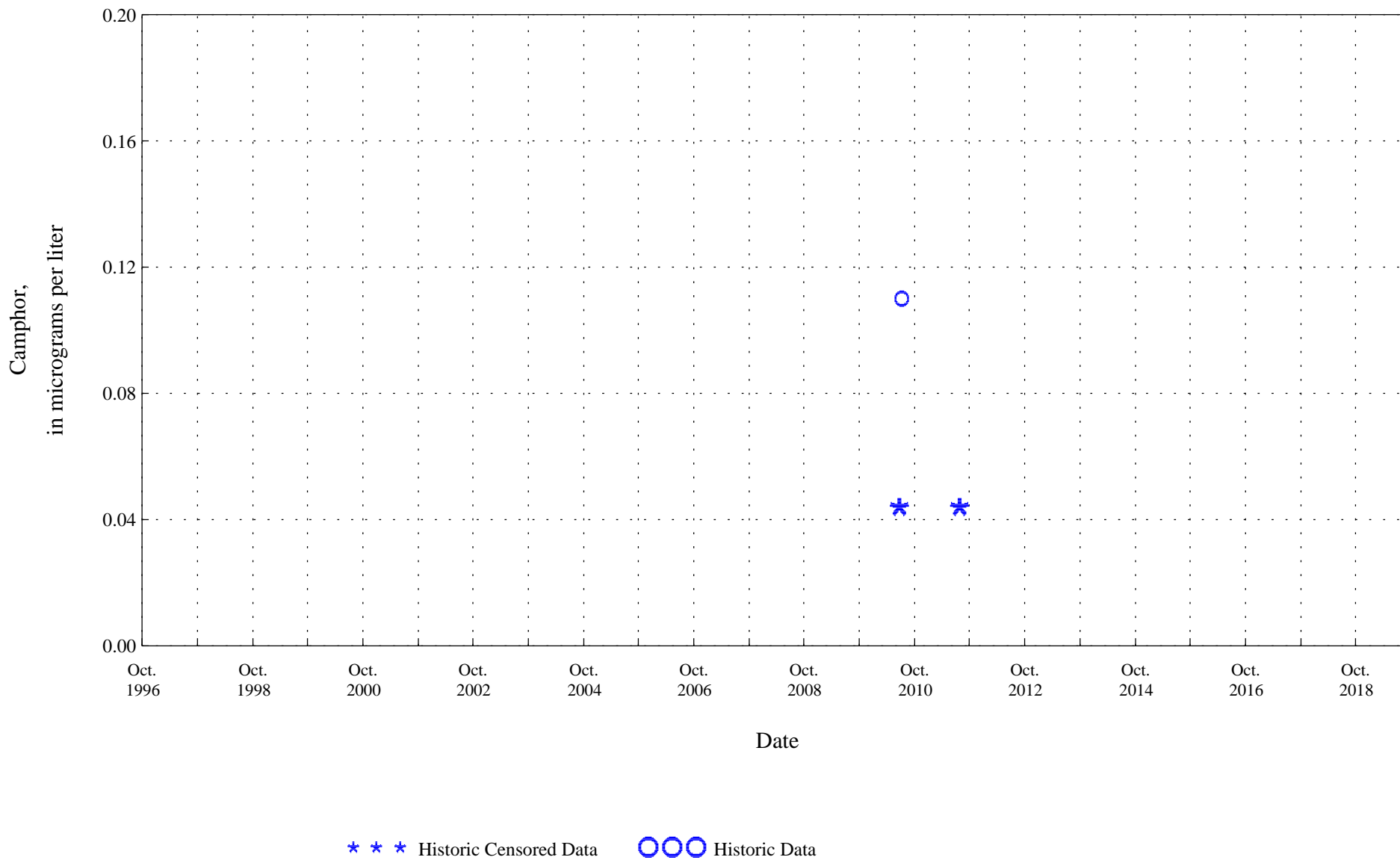
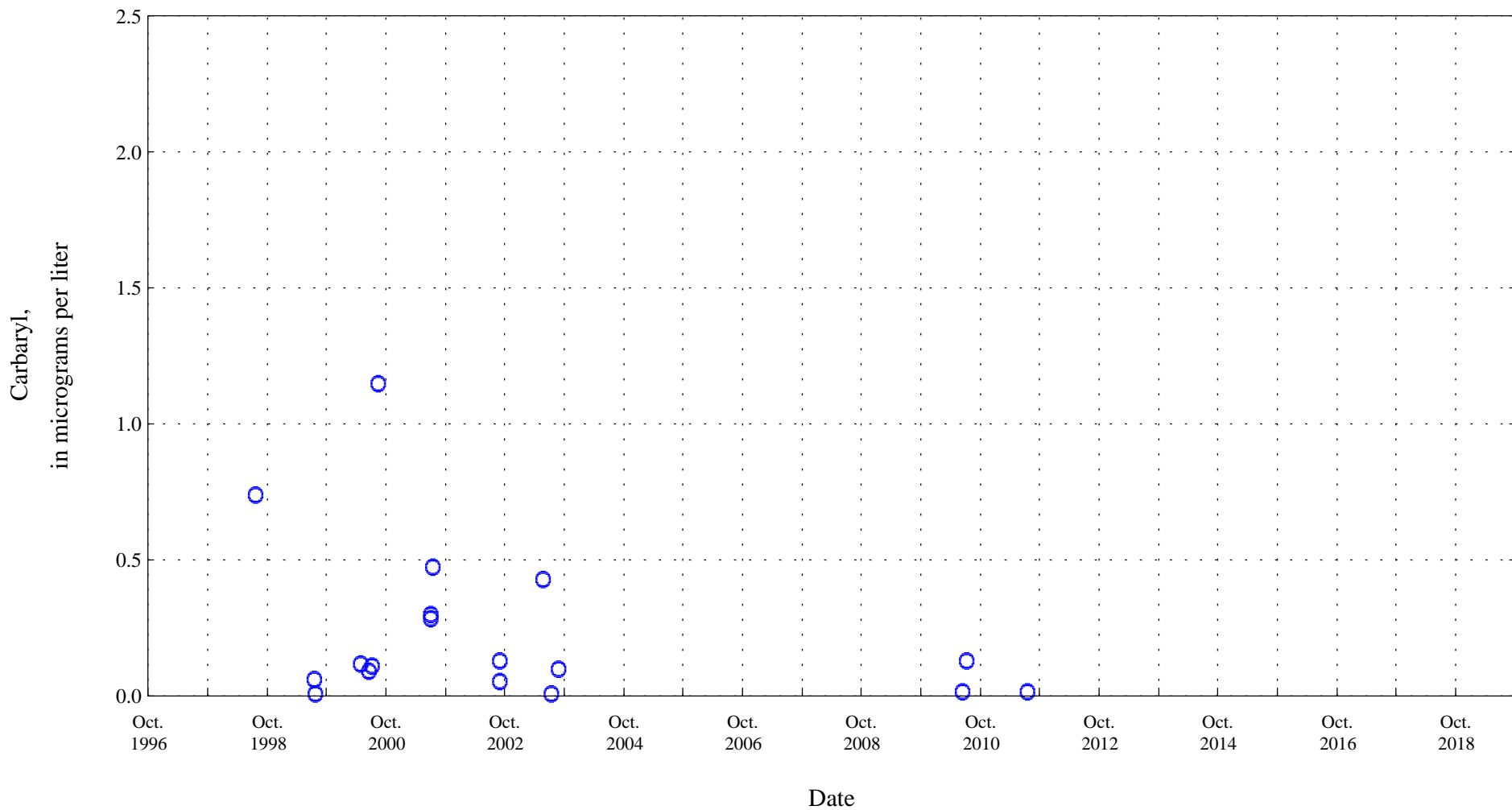
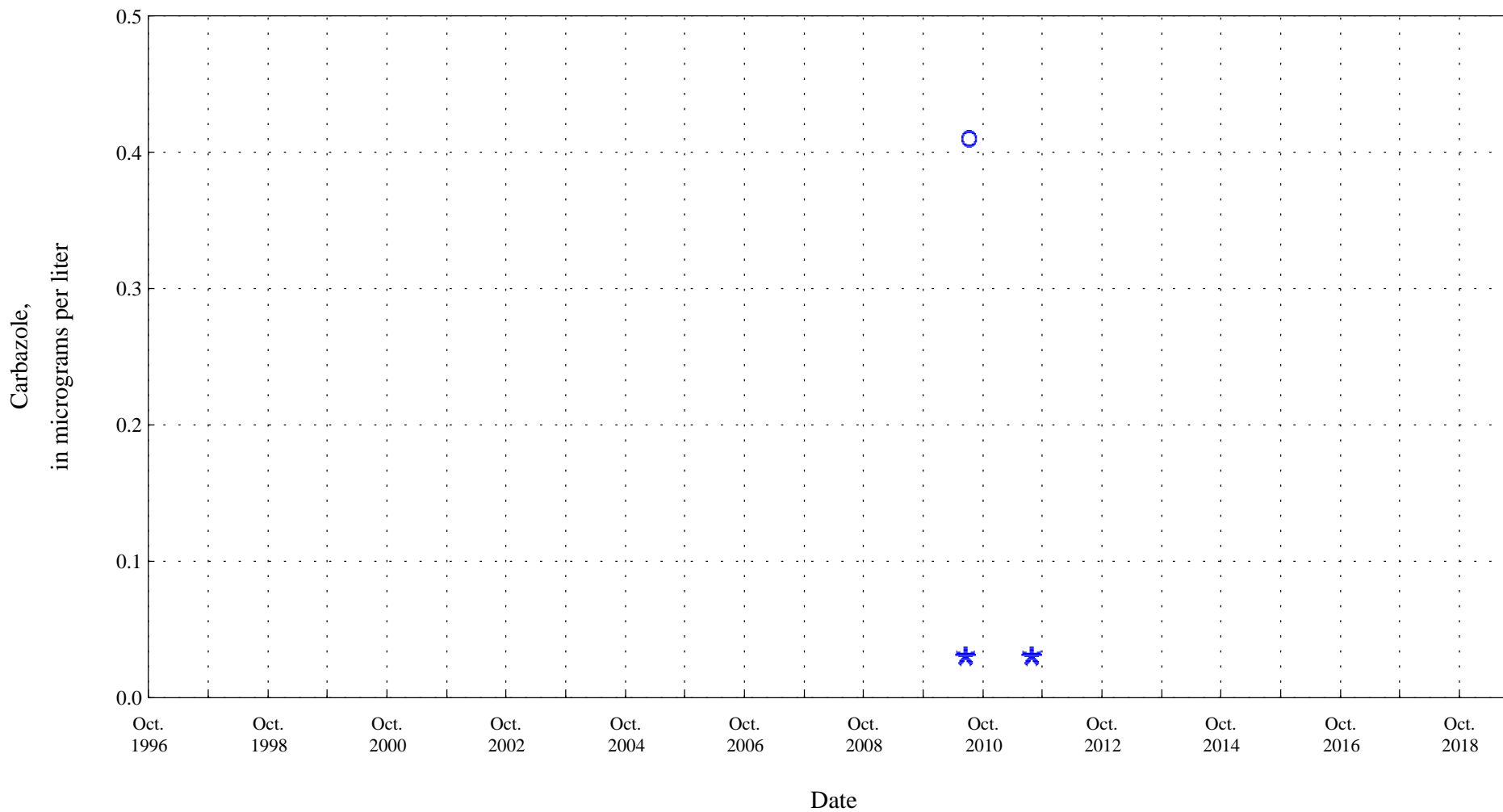


Figure 34. Distribution of selected water-quality constituents relative to time for Monument Creek above Woodmen Road at Colorado Springs, Co., station 07103970.



○ ○ ○ Historic Data

Figure 34. Distribution of selected water-quality constituents relative to time for Monument Creek above Woodmen Road at Colorado Springs, Co., station 07103970.



* * * Historic Censored Data ○ ○ ○ Historic Data

Figure 34. Distribution of selected water-quality constituents relative to time for Monument Creek above Woodmen Road at Colorado Springs, Co., station 07103970.

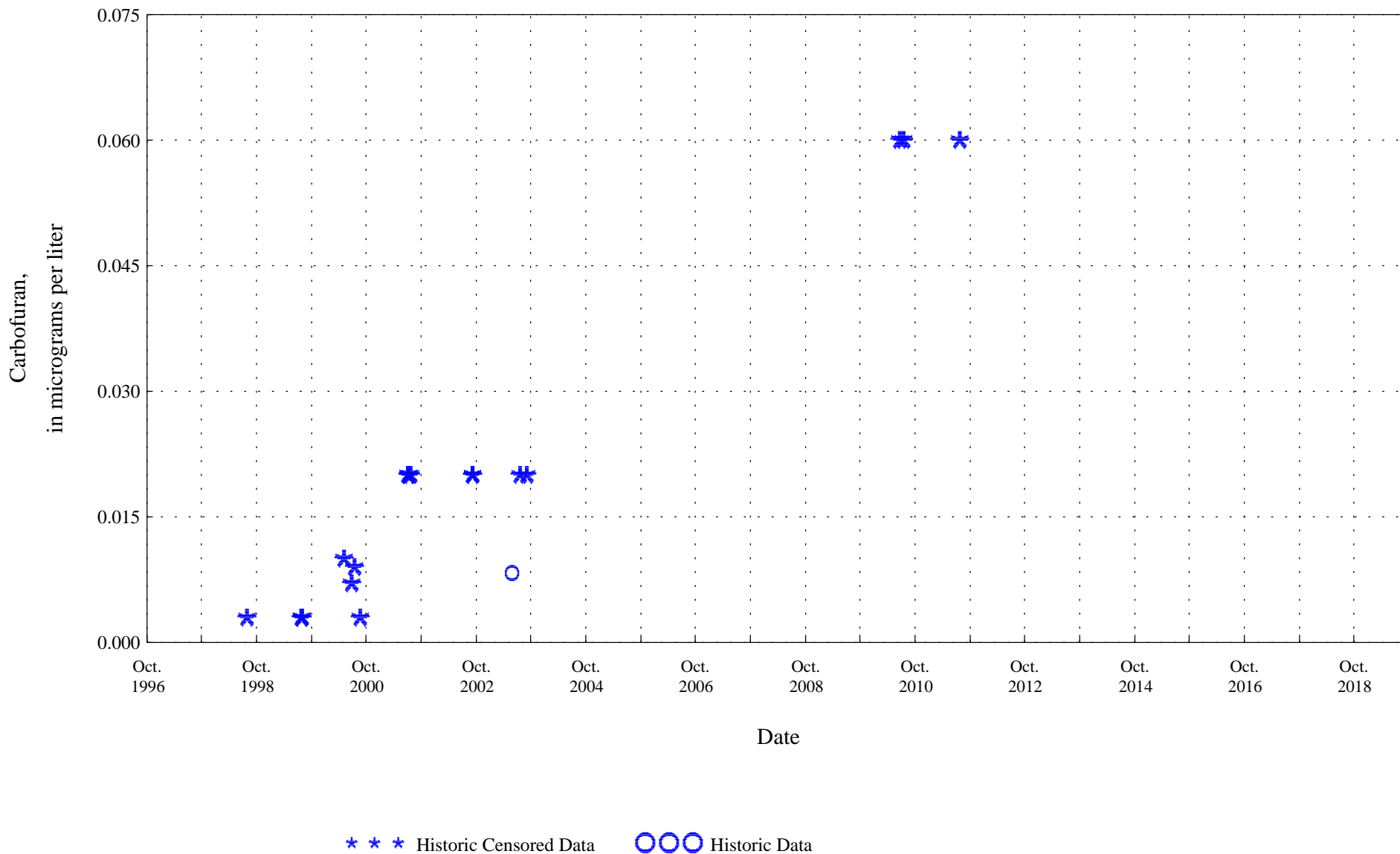
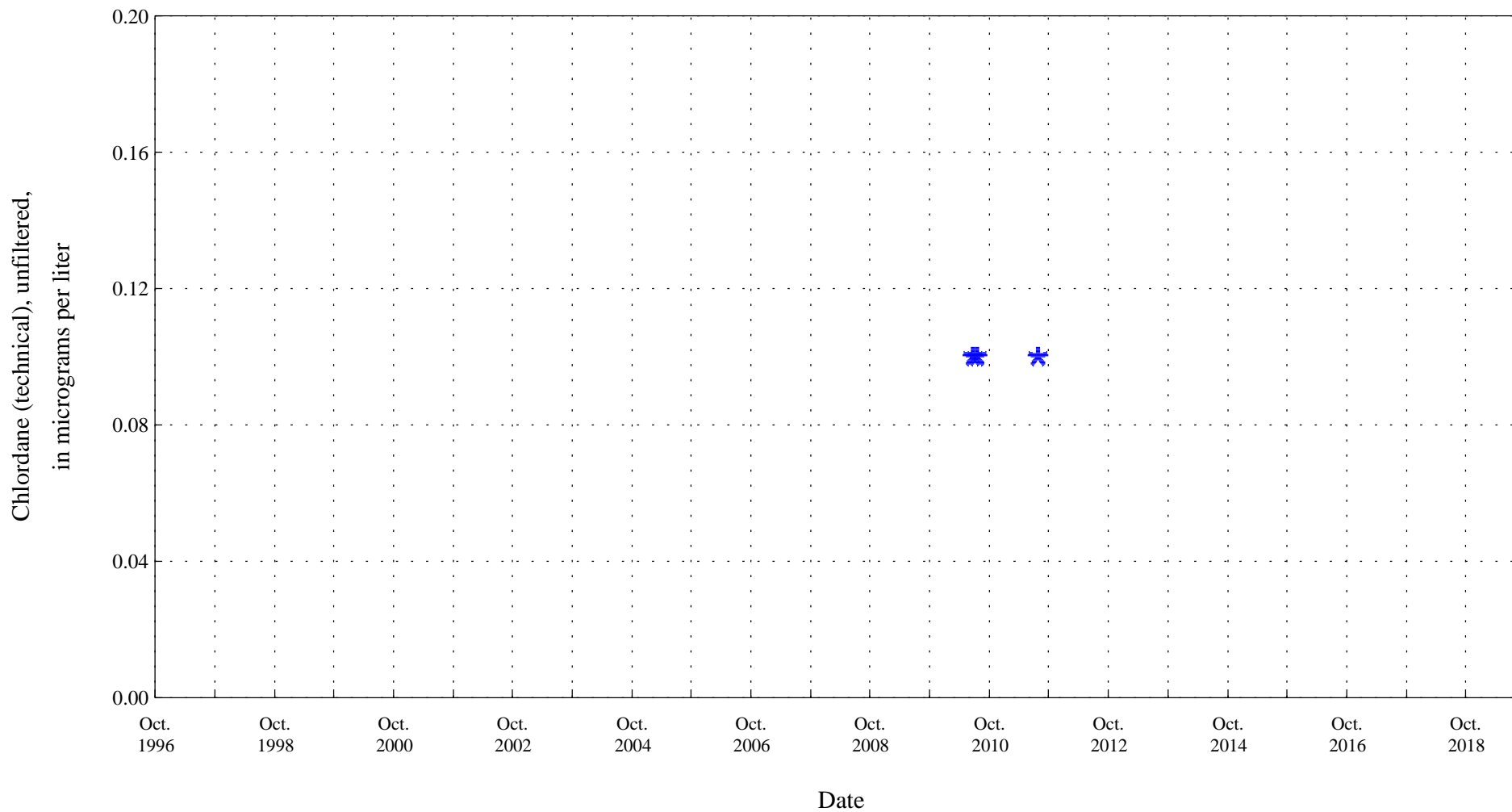


Figure 34. Distribution of selected water-quality constituents relative to time for Monument Creek above Woodmen Road at Colorado Springs, Co., station 07103970.



* * * Historic Censored Data

Figure 34. Distribution of selected water-quality constituents relative to time for Monument Creek above Woodmen Road at Colorado Springs, Co., station 07103970.

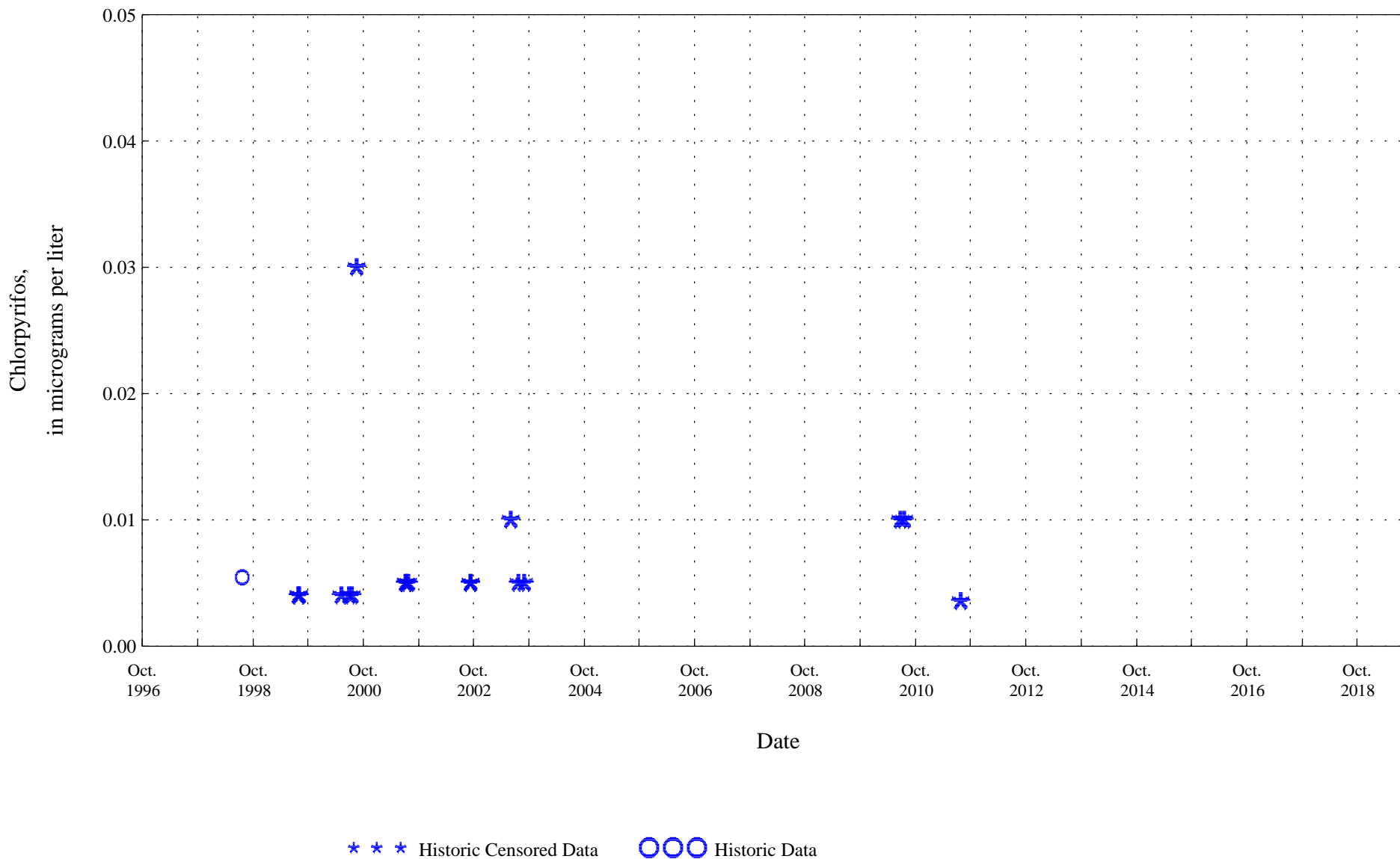
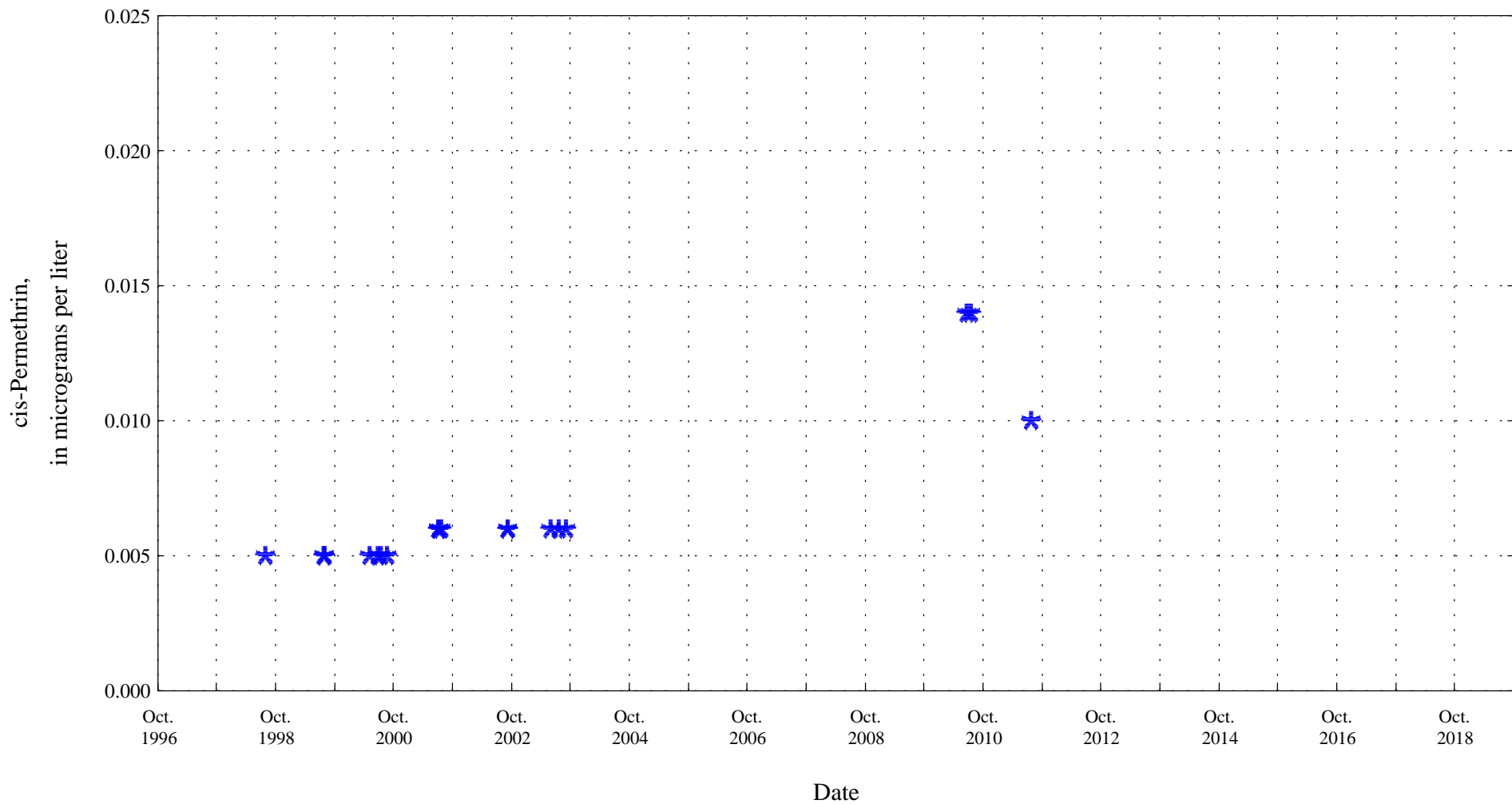
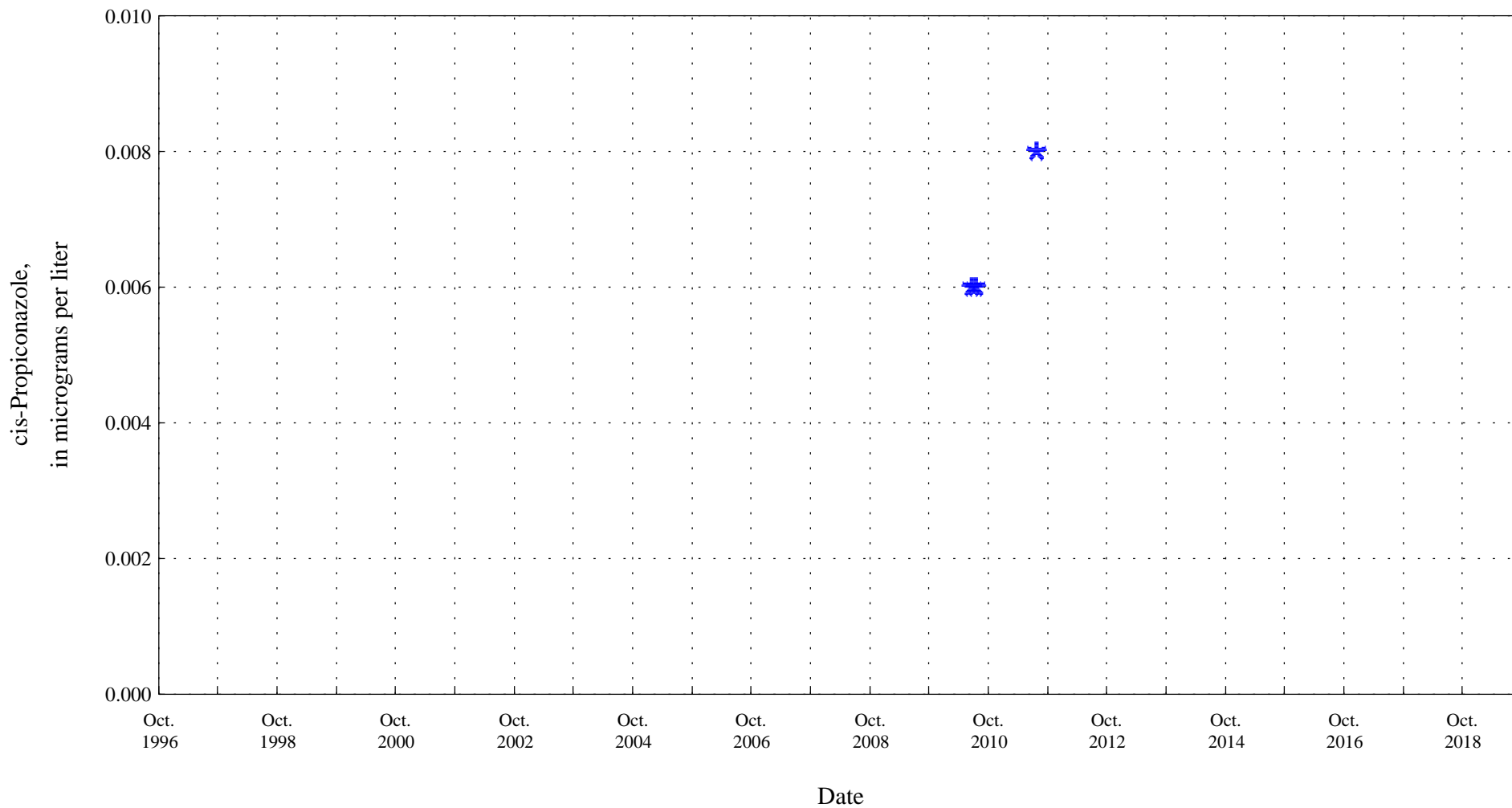


Figure 34. Distribution of selected water-quality constituents relative to time for Monument Creek above Woodmen Road at Colorado Springs, Co., station 07103970.



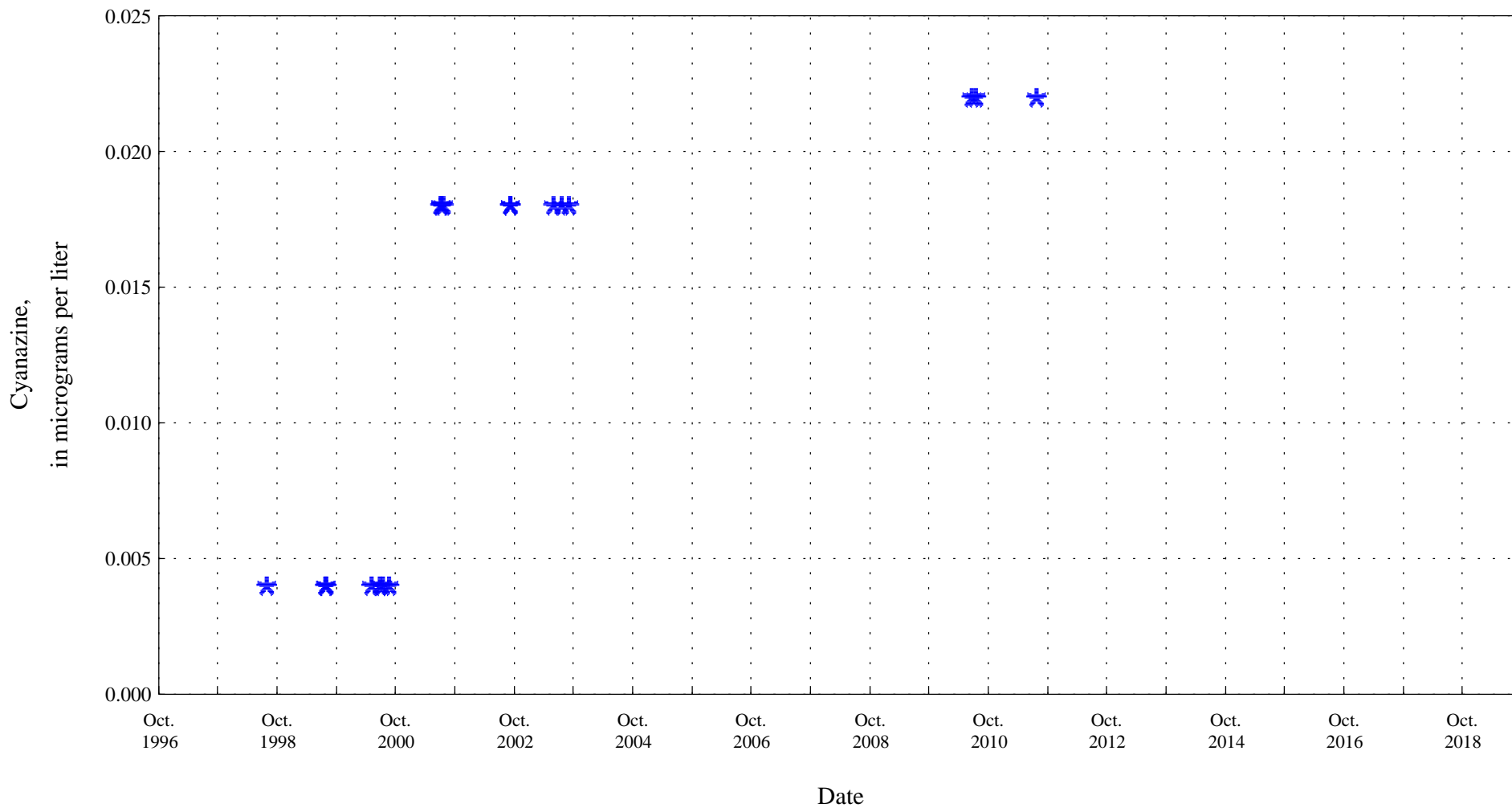
* * * Historic Censored Data

Figure 34. Distribution of selected water-quality constituents relative to time for Monument Creek above Woodmen Road at Colorado Springs, Co., station 07103970.



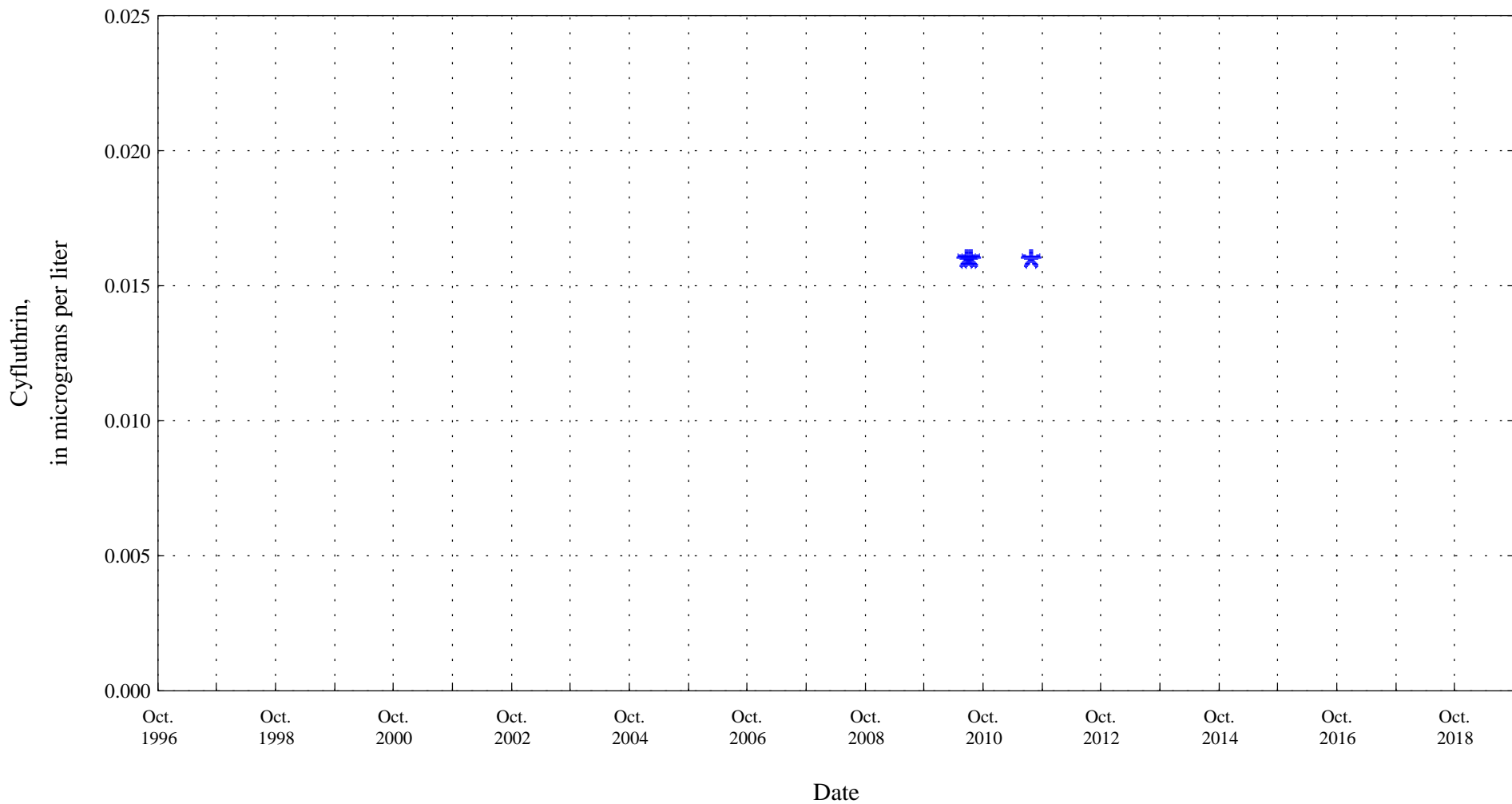
* * * Historic Censored Data

Figure 34. Distribution of selected water-quality constituents relative to time for Monument Creek above Woodmen Road at Colorado Springs, Co., station 07103970.



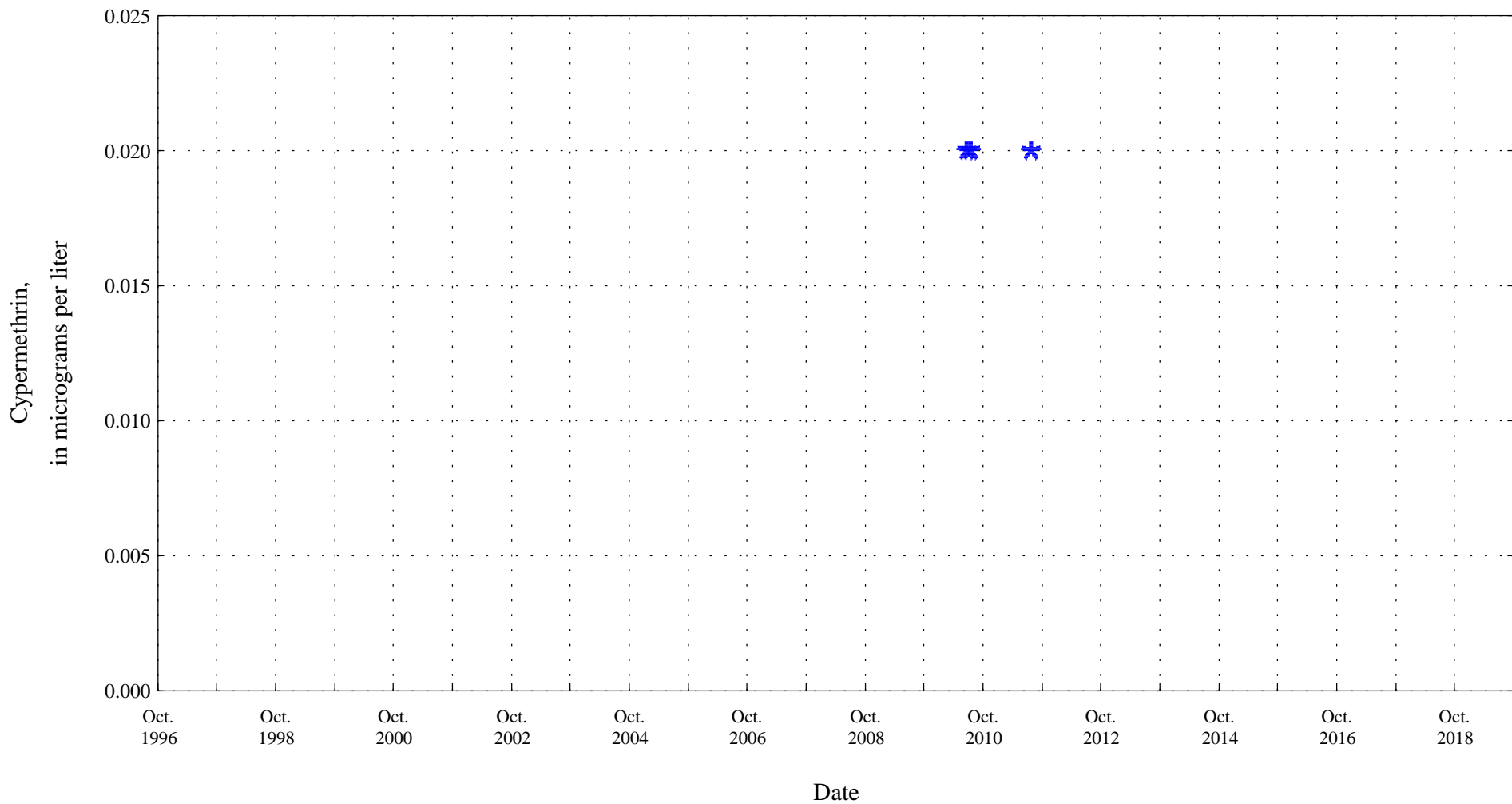
* * * Historic Censored Data

Figure 34. Distribution of selected water-quality constituents relative to time for Monument Creek above Woodmen Road at Colorado Springs, Co., station 07103970.



* * * Historic Censored Data

Figure 34. Distribution of selected water-quality constituents relative to time for Monument Creek above Woodmen Road at Colorado Springs, Co., station 07103970.



* * * Historic Censored Data

Figure 34. Distribution of selected water-quality constituents relative to time for Monument Creek above Woodmen Road at Colorado Springs, Co., station 07103970.

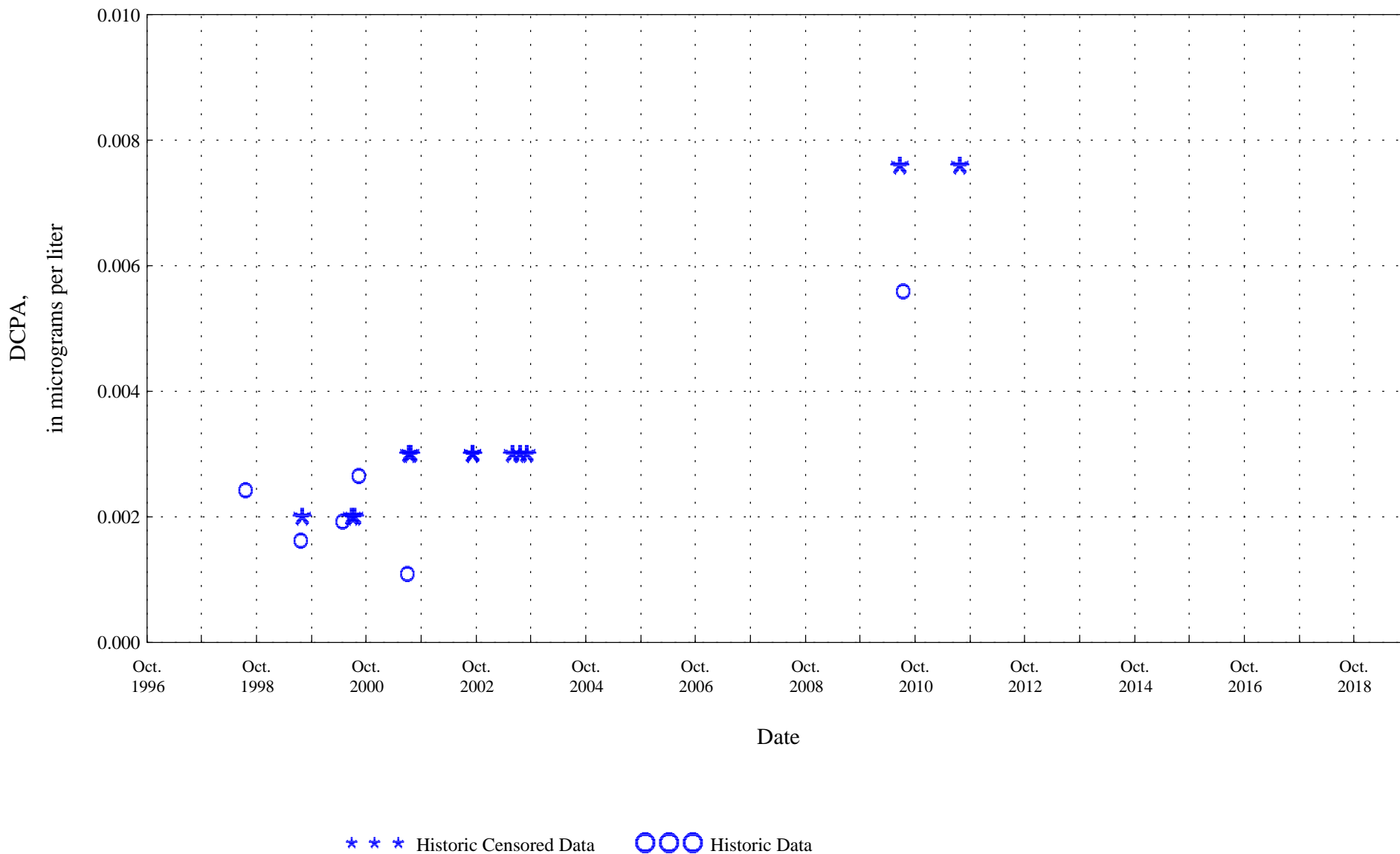
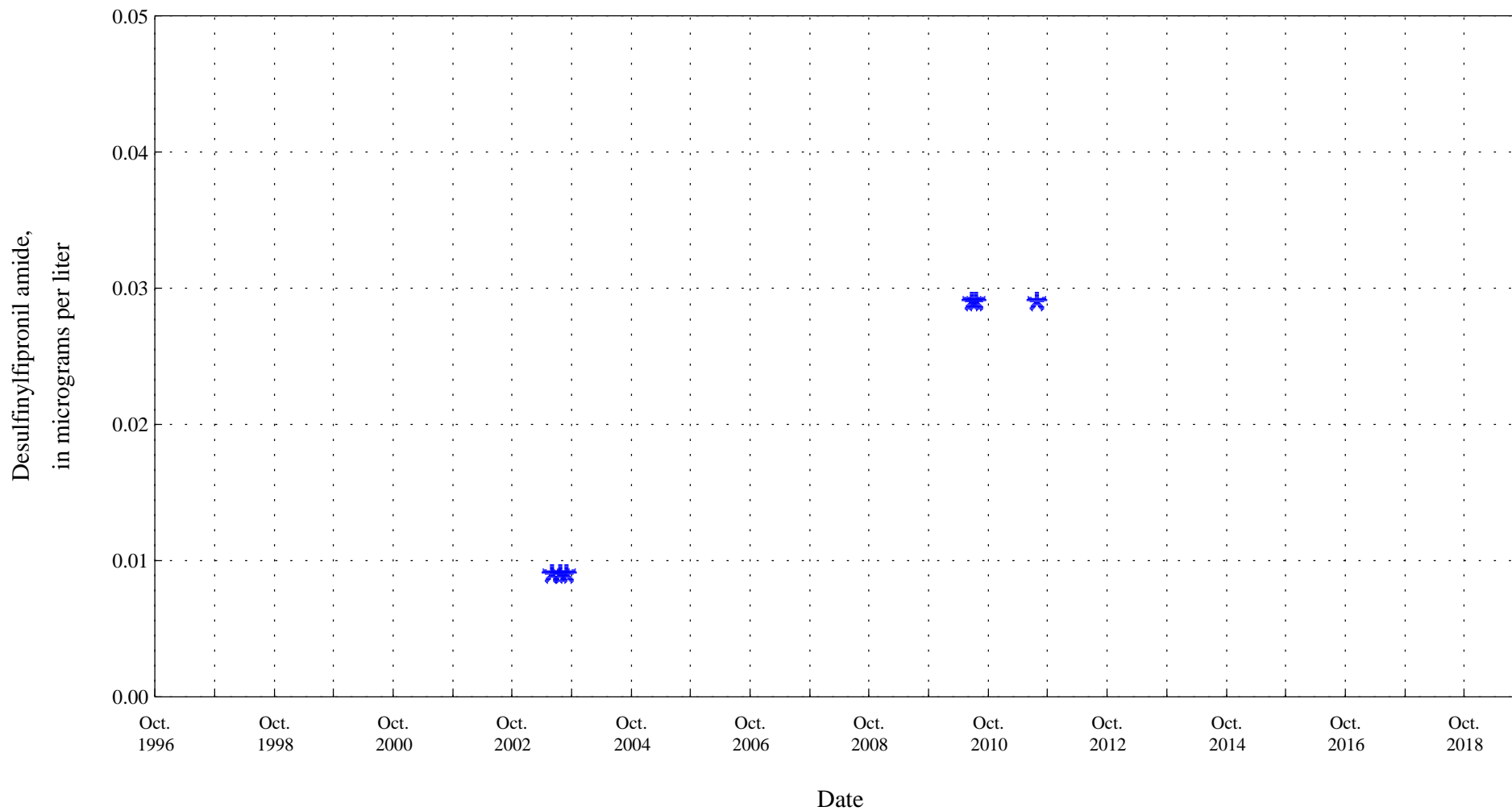


Figure 34. Distribution of selected water-quality constituents relative to time for Monument Creek above Woodmen Road at Colorado Springs, Co., station 07103970.



* * * Historic Censored Data

Figure 34. Distribution of selected water-quality constituents relative to time for Monument Creek above Woodmen Road at Colorado Springs, Co., station 07103970.

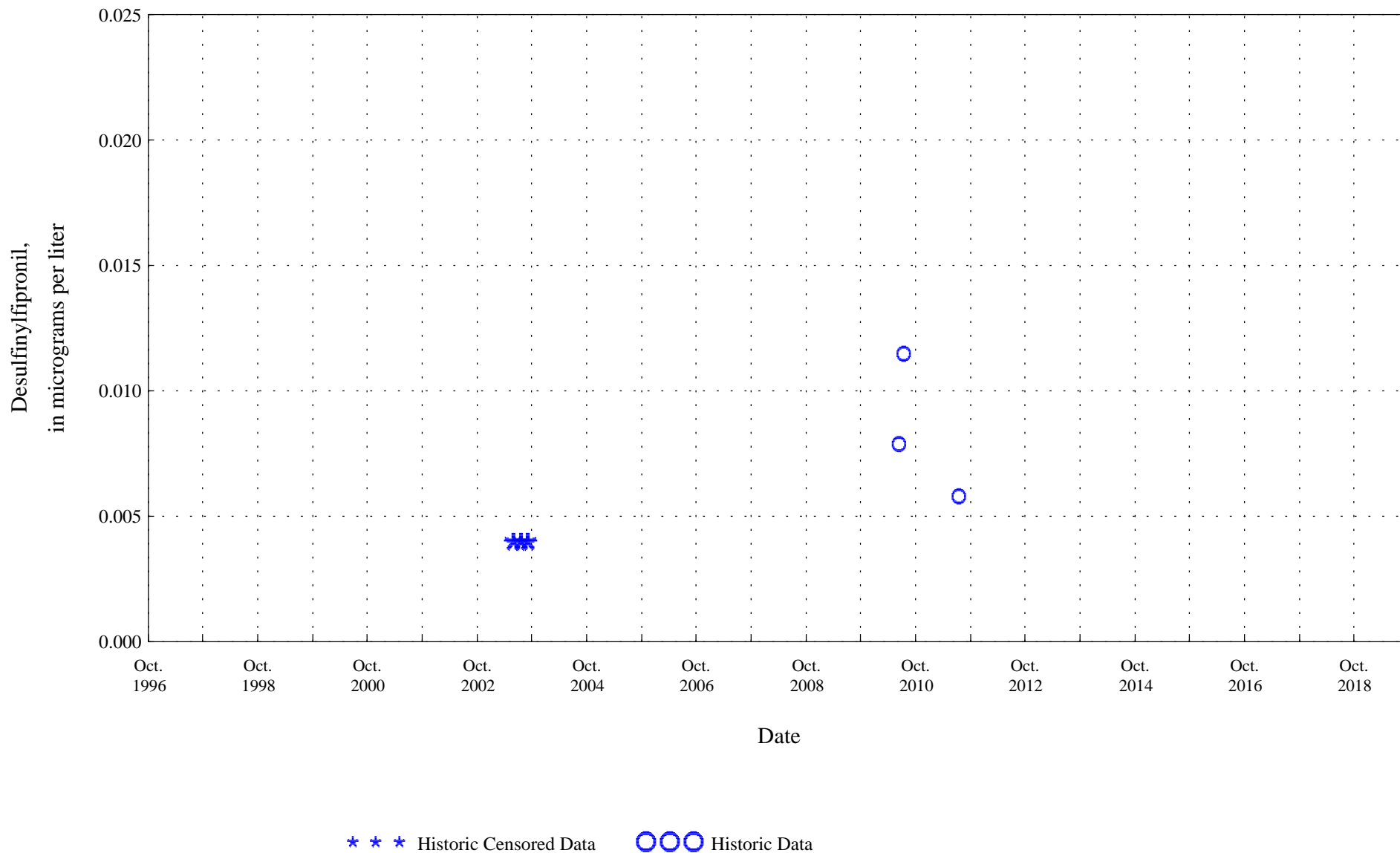


Figure 34. Distribution of selected water-quality constituents relative to time for Monument Creek above Woodmen Road at Colorado Springs, Co., station 07103970.

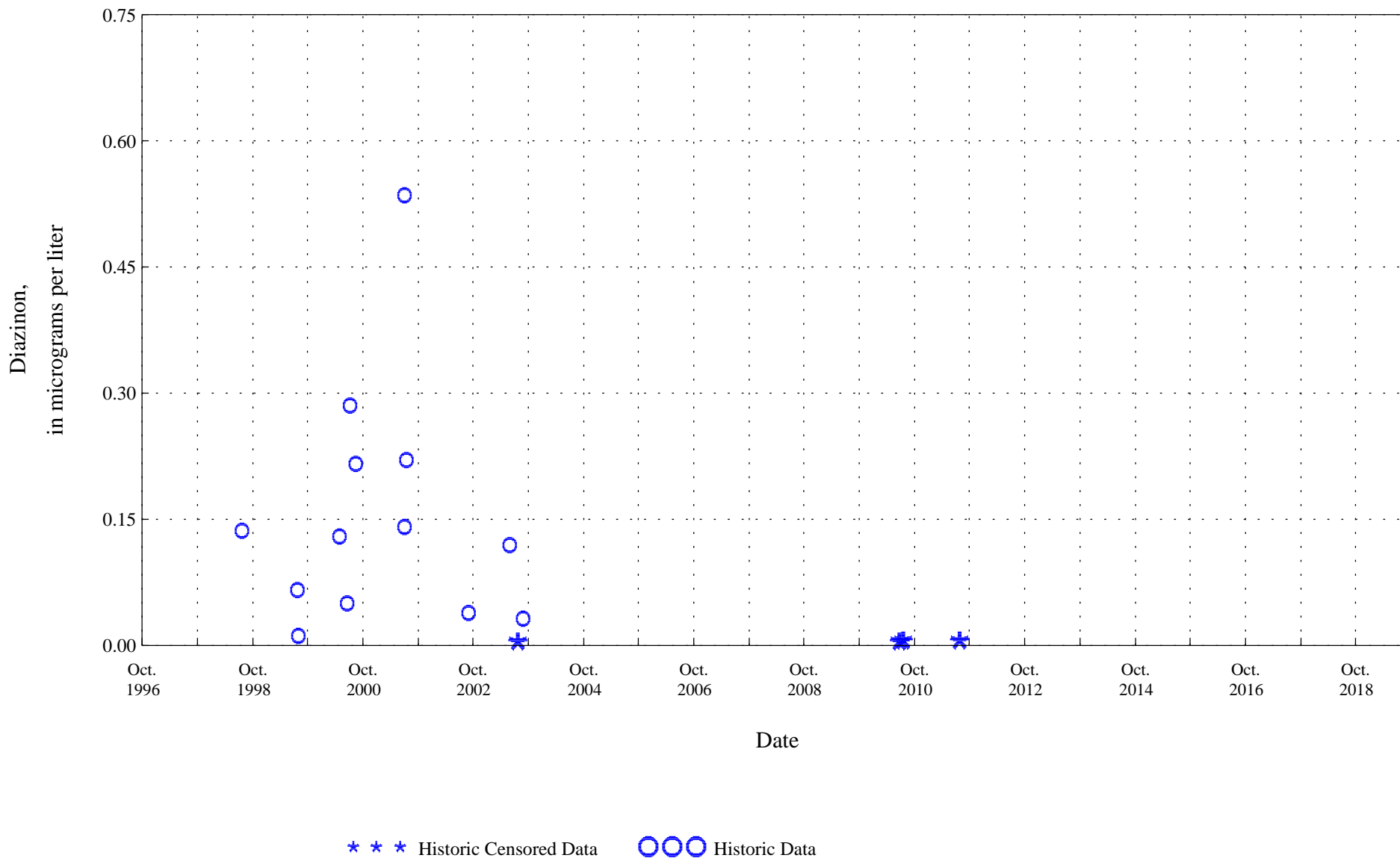
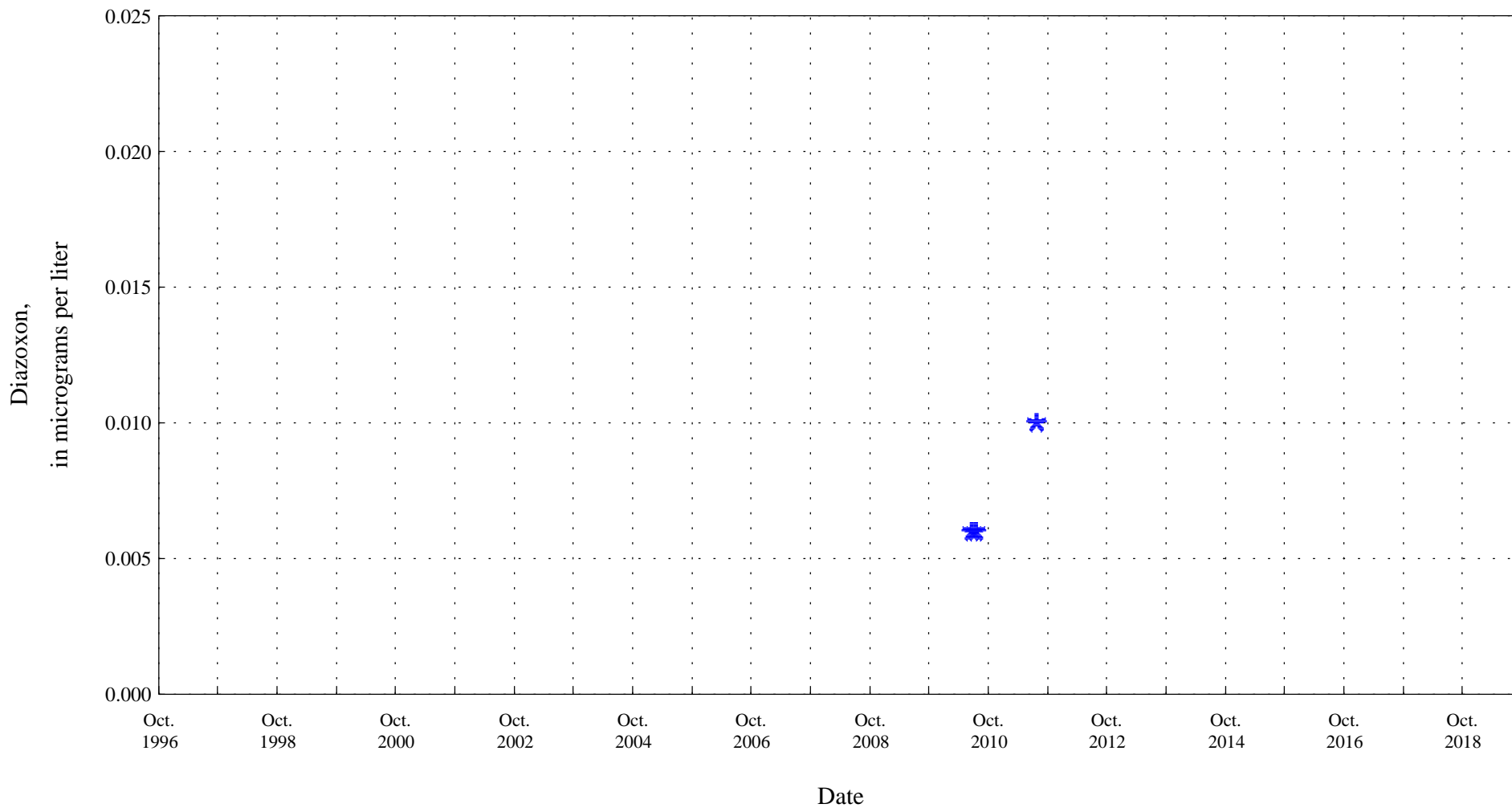
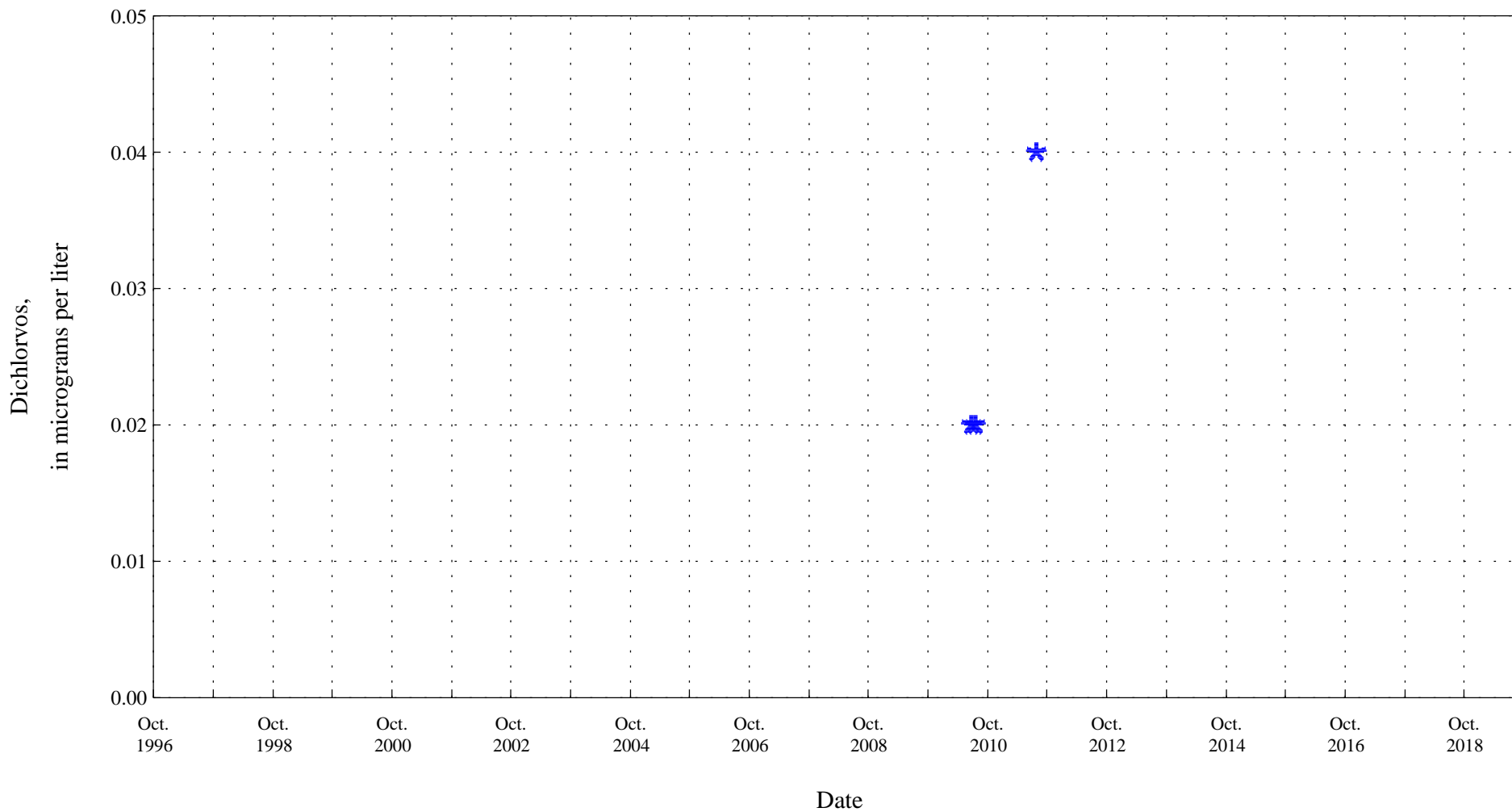


Figure 34. Distribution of selected water-quality constituents relative to time for Monument Creek above Woodmen Road at Colorado Springs, Co., station 07103970.



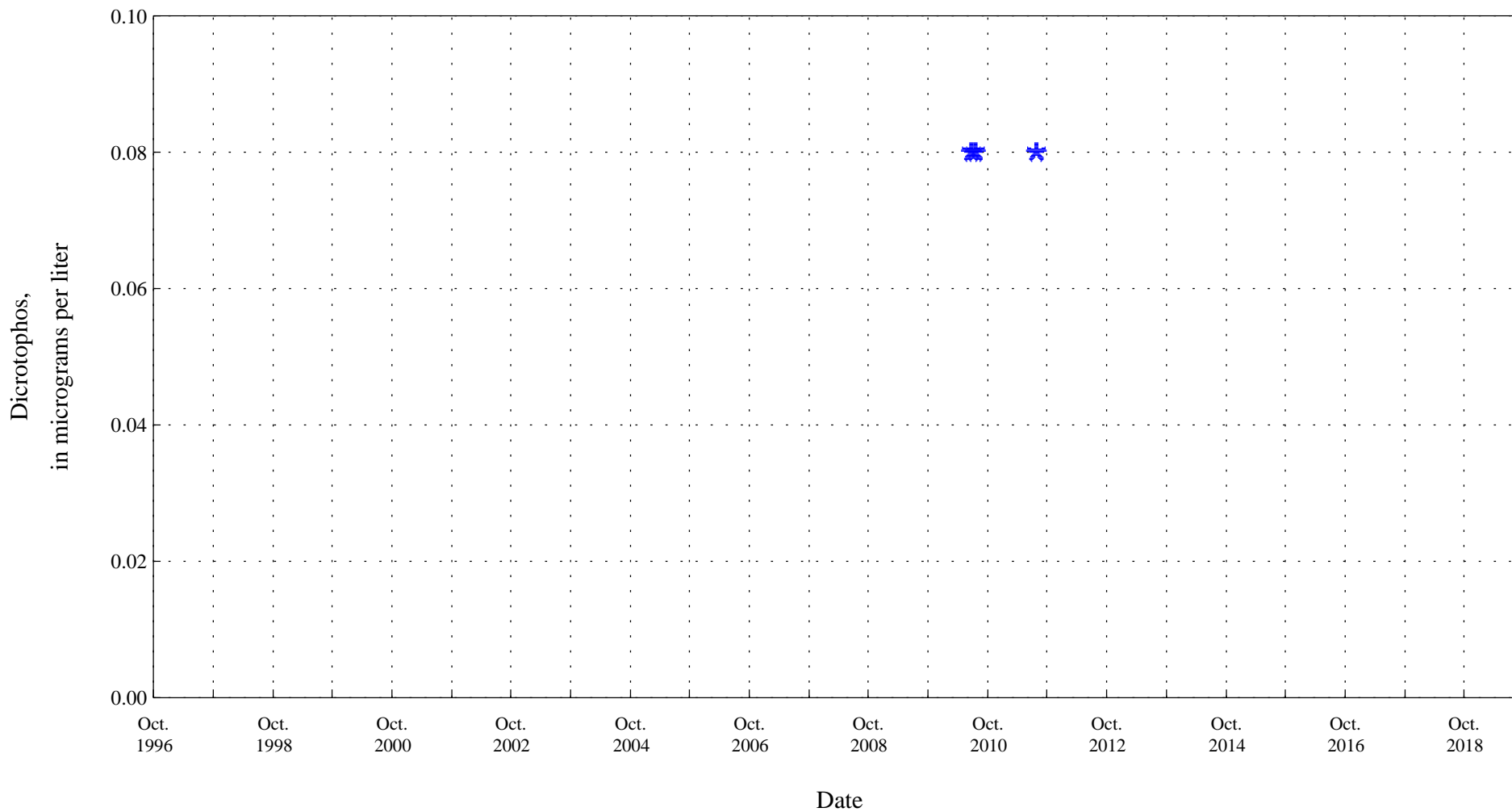
* * * Historic Censored Data

Figure 34. Distribution of selected water-quality constituents relative to time for Monument Creek above Woodmen Road at Colorado Springs, Co., station 07103970.



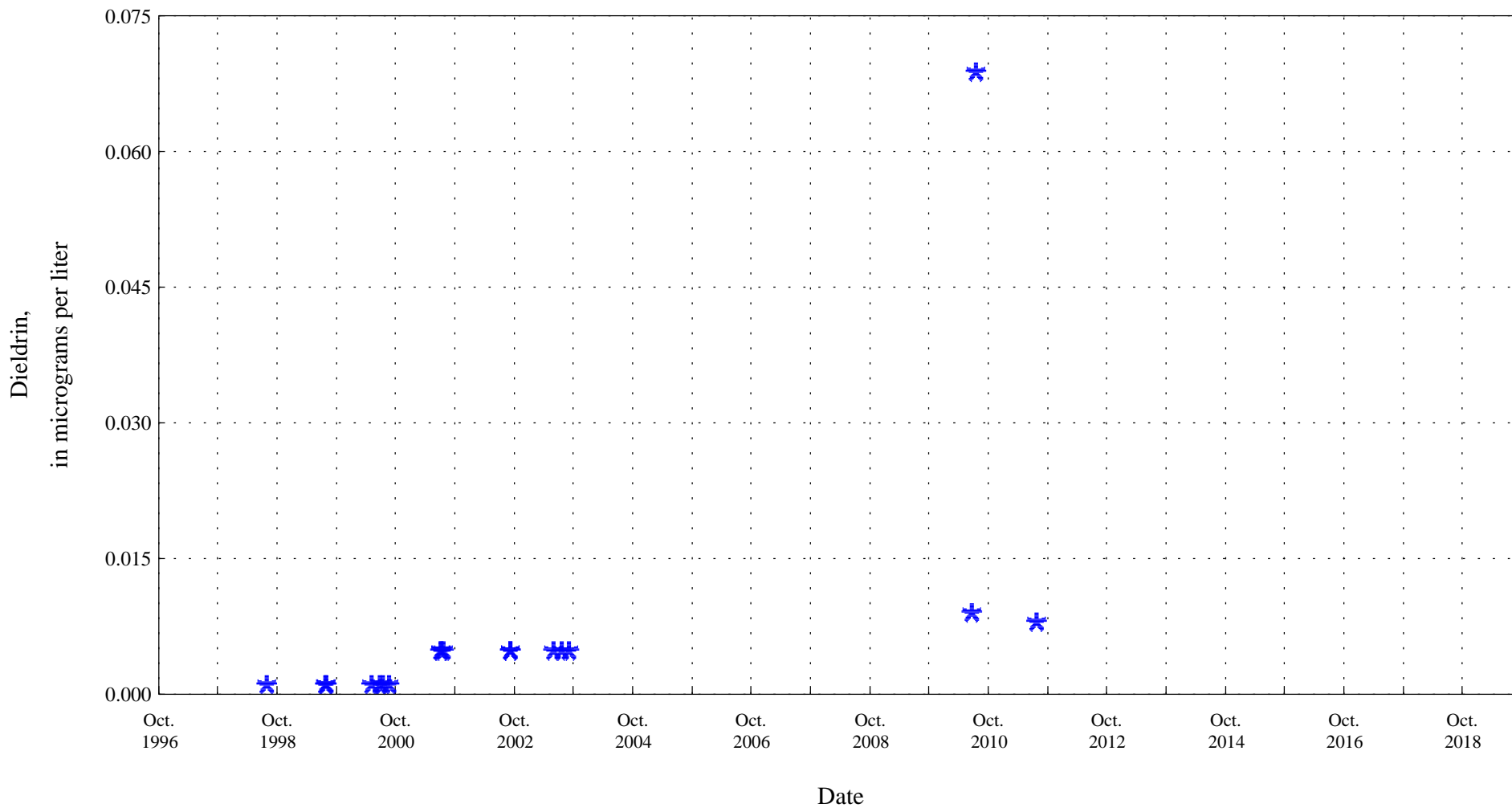
* * * Historic Censored Data

Figure 34. Distribution of selected water-quality constituents relative to time for Monument Creek above Woodmen Road at Colorado Springs, Co., station 07103970.



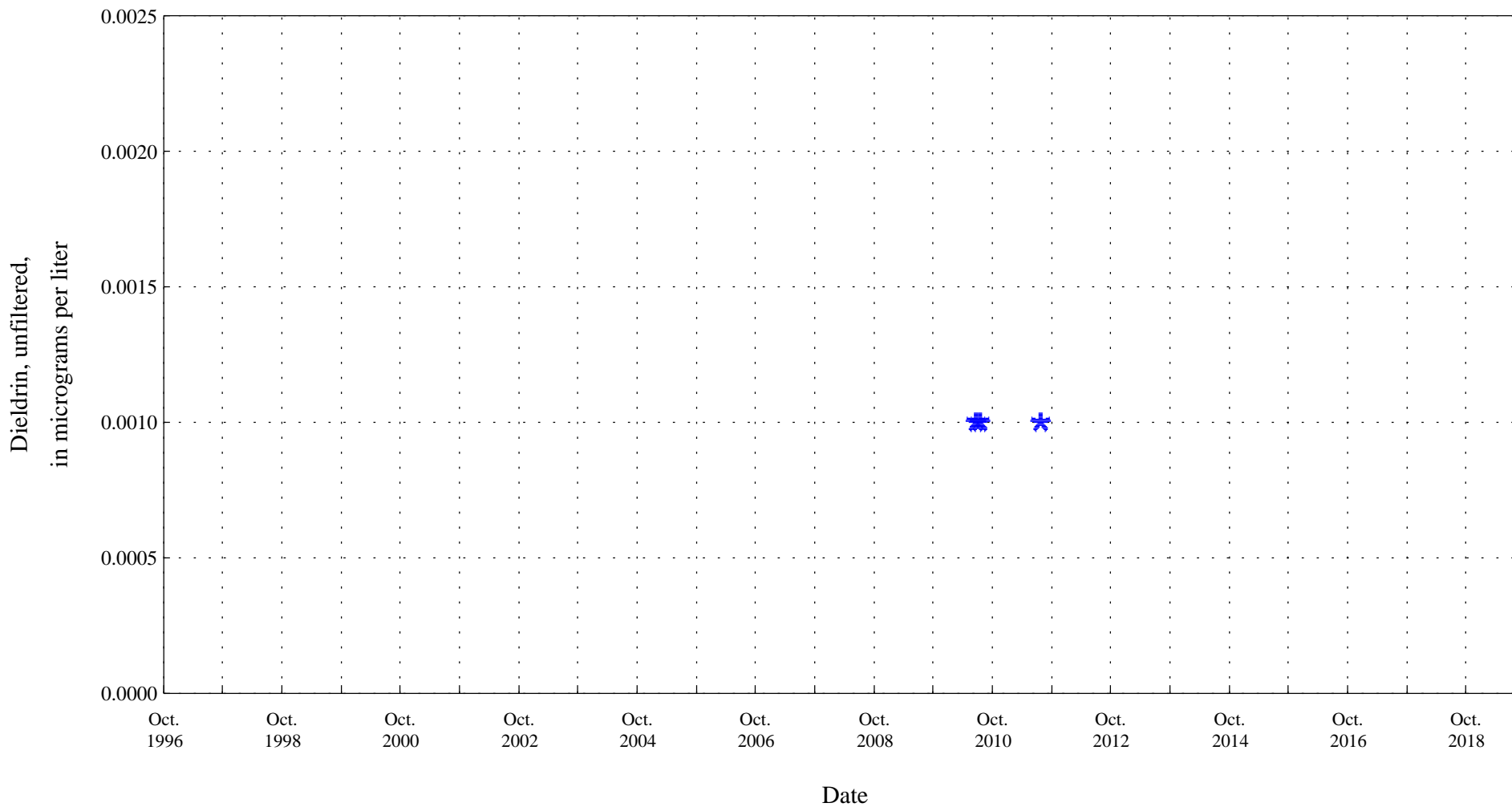
* * * Historic Censored Data

Figure 34. Distribution of selected water-quality constituents relative to time for Monument Creek above Woodmen Road at Colorado Springs, Co., station 07103970.



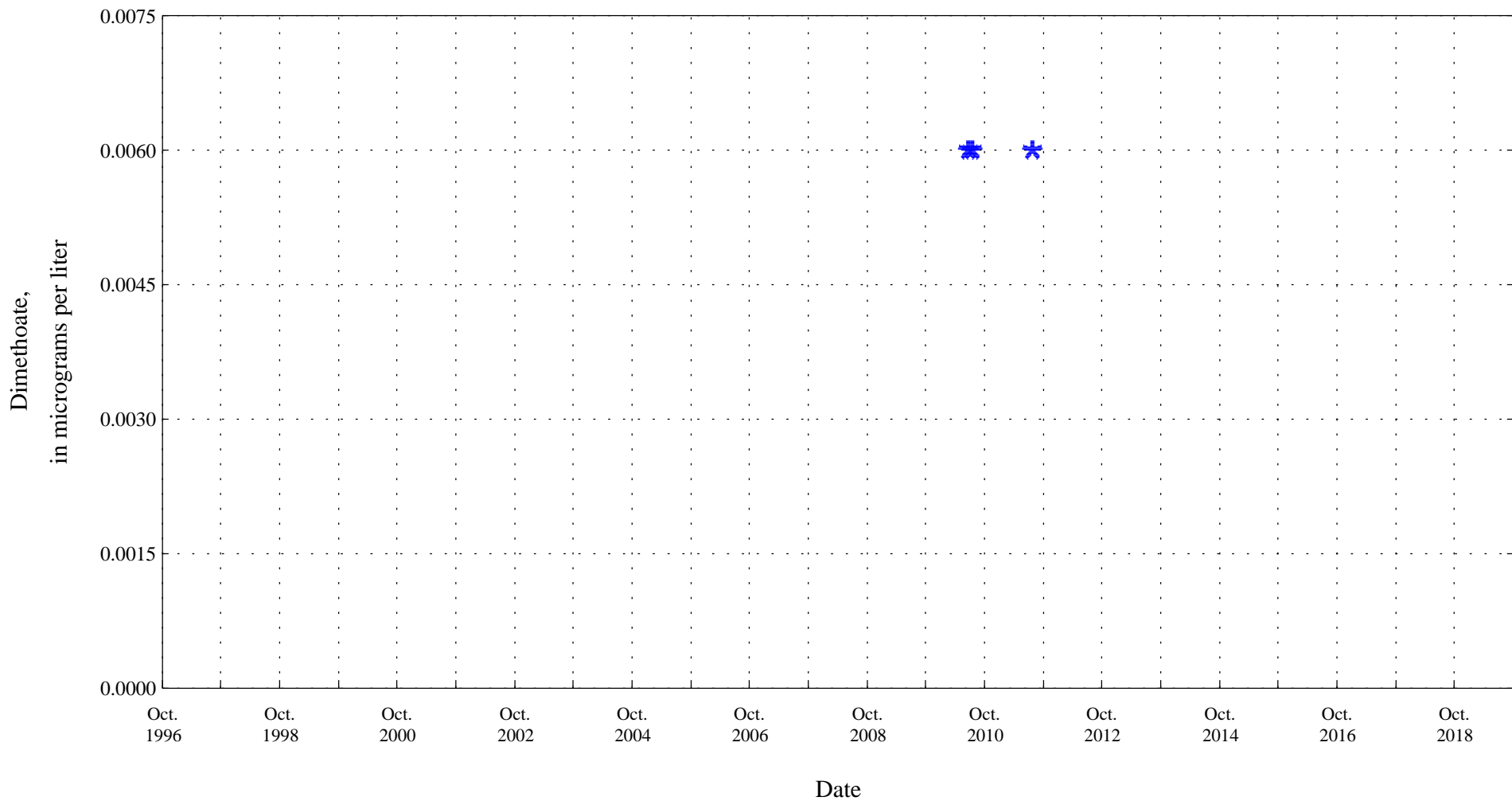
* * * Historic Censored Data

Figure 34. Distribution of selected water-quality constituents relative to time for Monument Creek above Woodmen Road at Colorado Springs, Co., station 07103970.



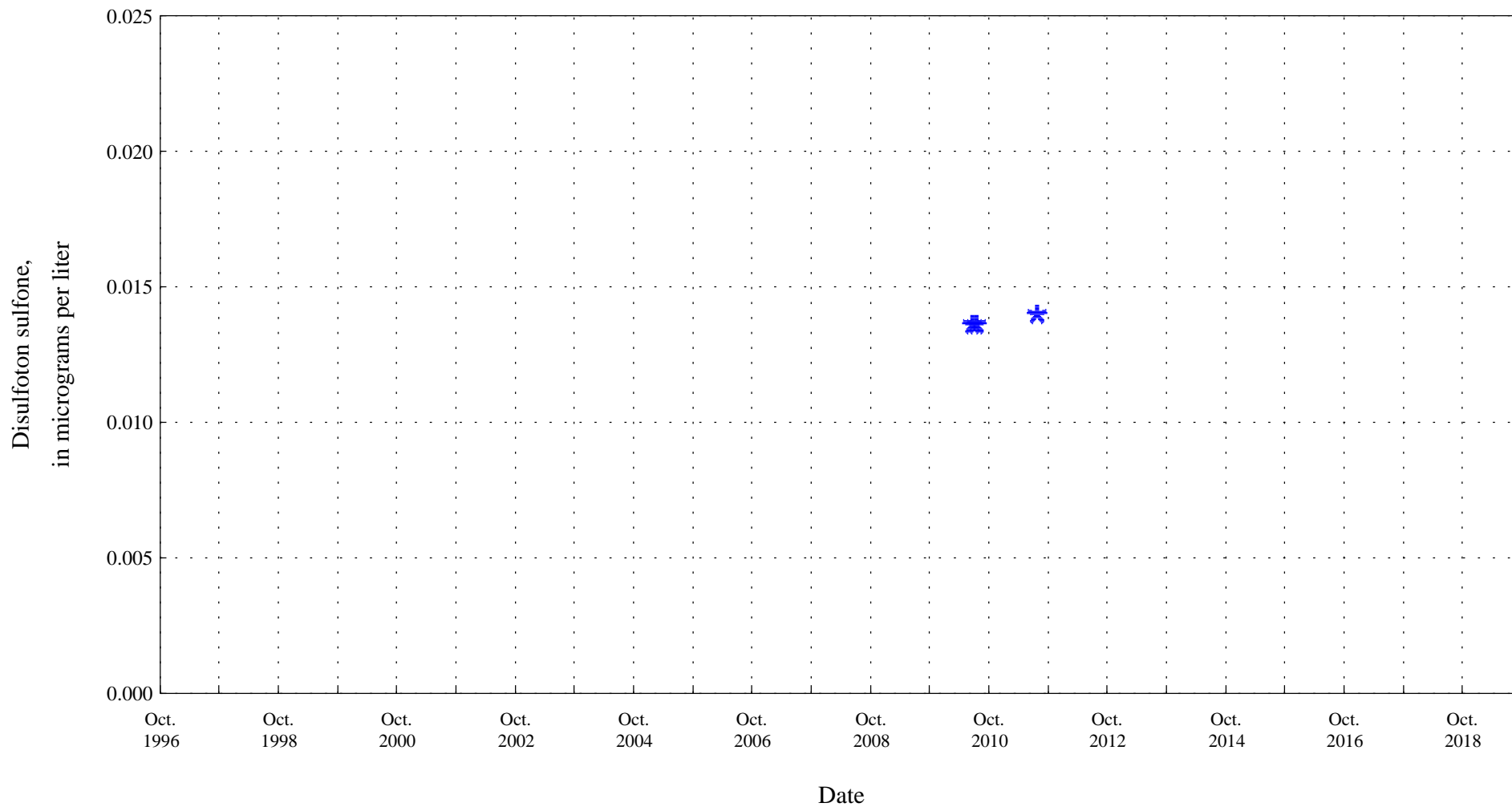
* * * Historic Censored Data

Figure 34. Distribution of selected water-quality constituents relative to time for Monument Creek above Woodmen Road at Colorado Springs, Co., station 07103970.



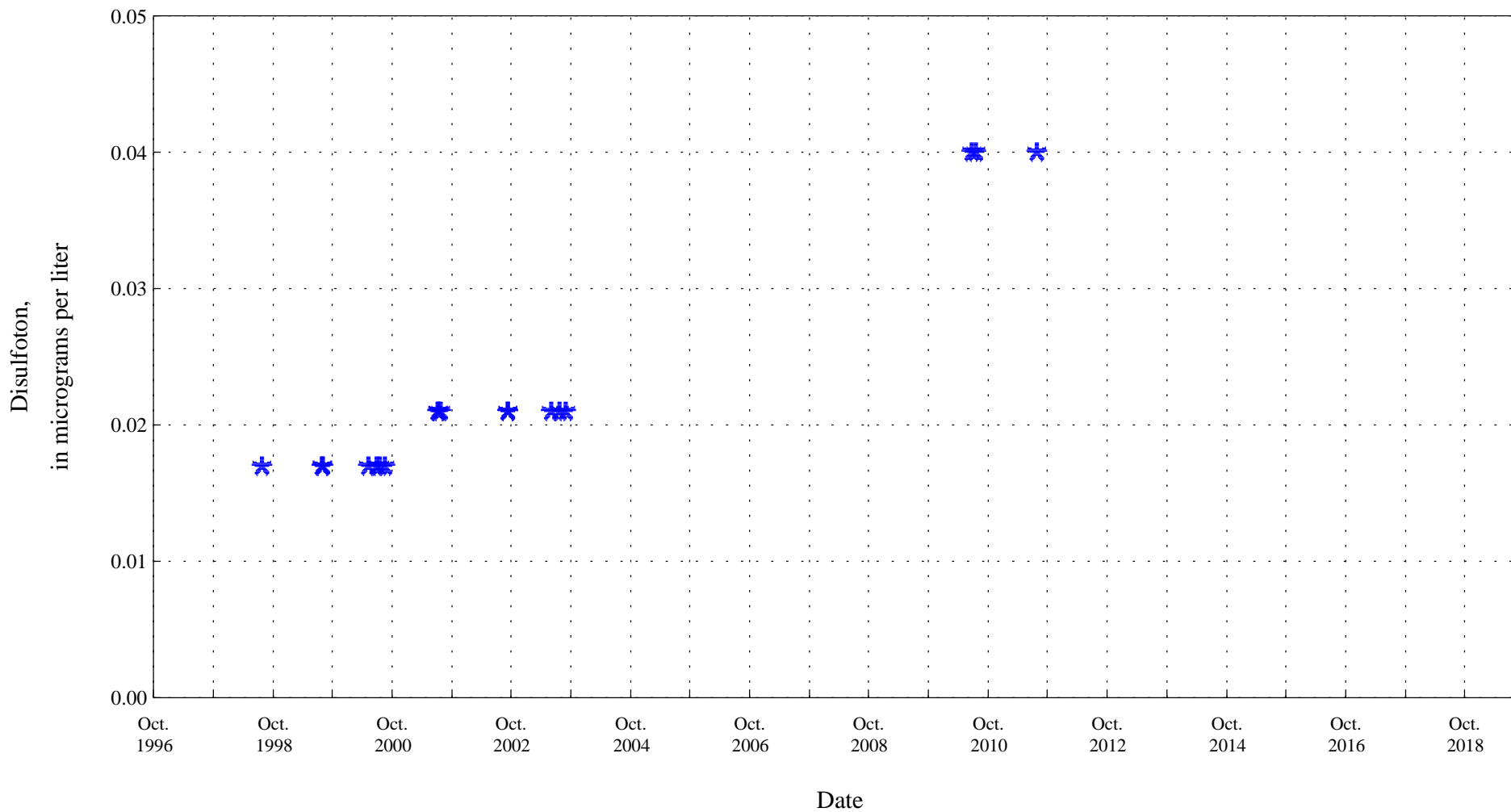
* * * Historic Censored Data

Figure 34. Distribution of selected water-quality constituents relative to time for Monument Creek above Woodmen Road at Colorado Springs, Co., station 07103970.



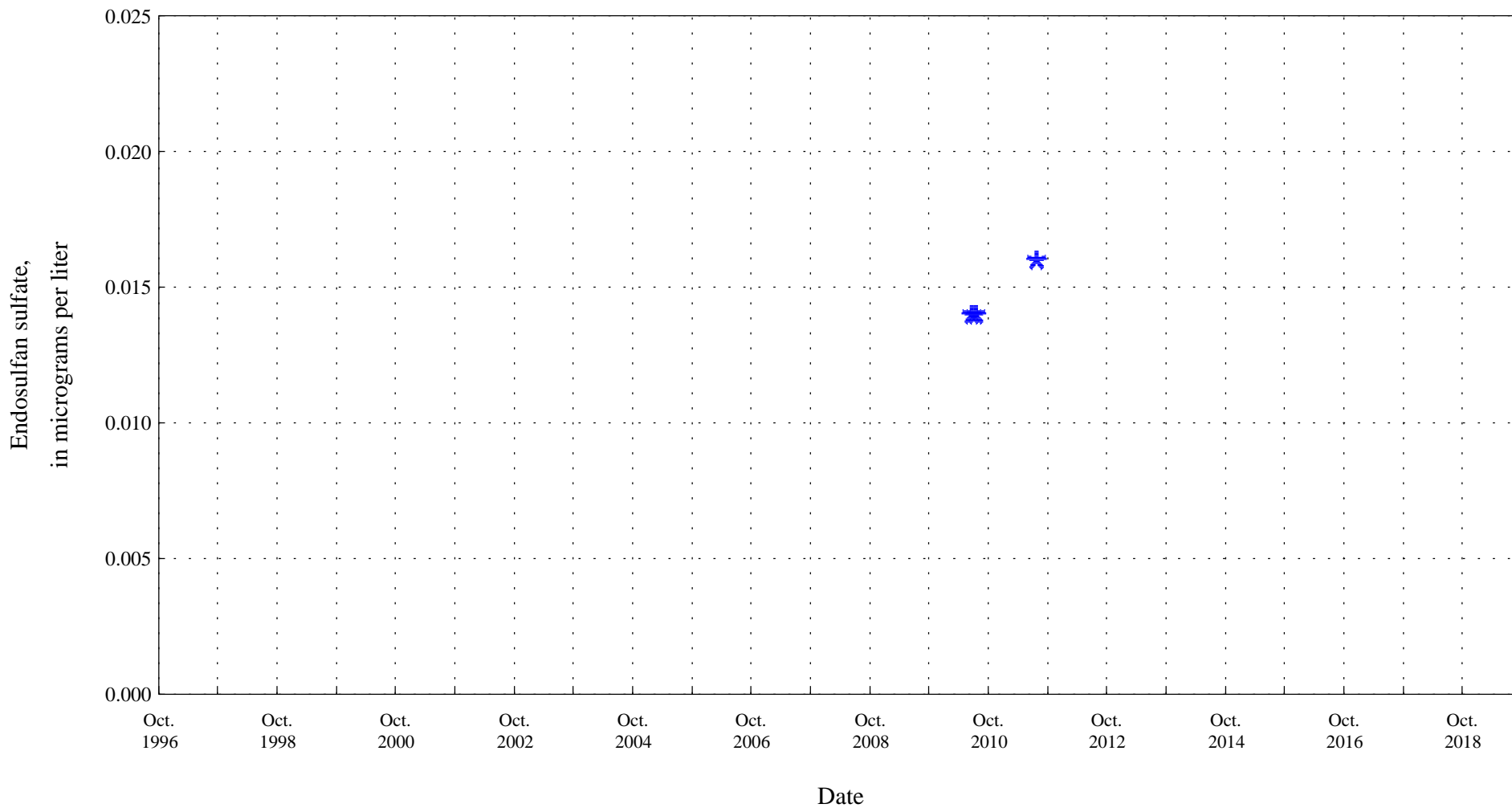
* * * Historic Censored Data

Figure 34. Distribution of selected water-quality constituents relative to time for Monument Creek above Woodmen Road at Colorado Springs, Co., station 07103970.



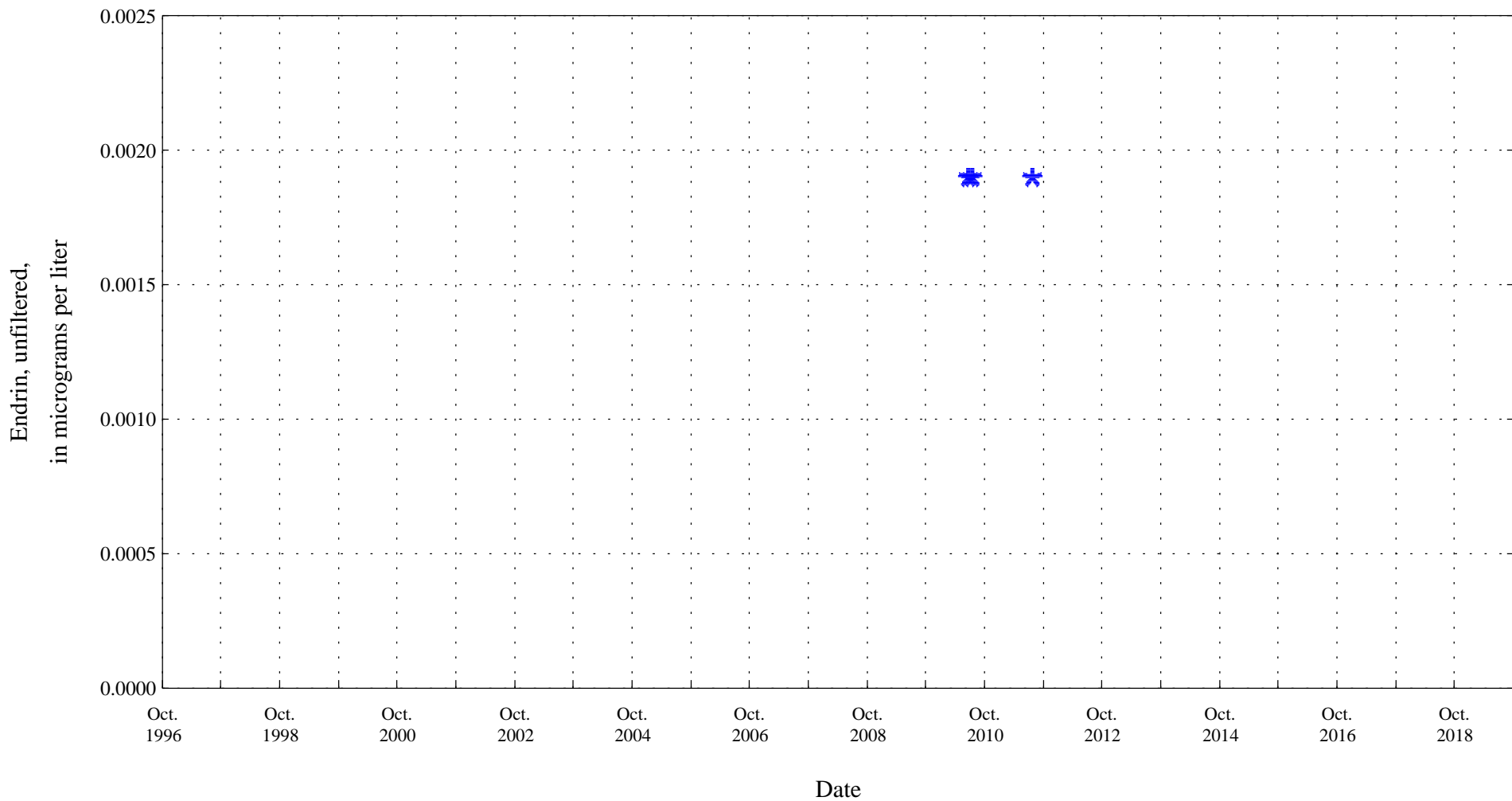
* * * Historic Censored Data

Figure 34. Distribution of selected water-quality constituents relative to time for Monument Creek above Woodmen Road at Colorado Springs, Co., station 07103970.



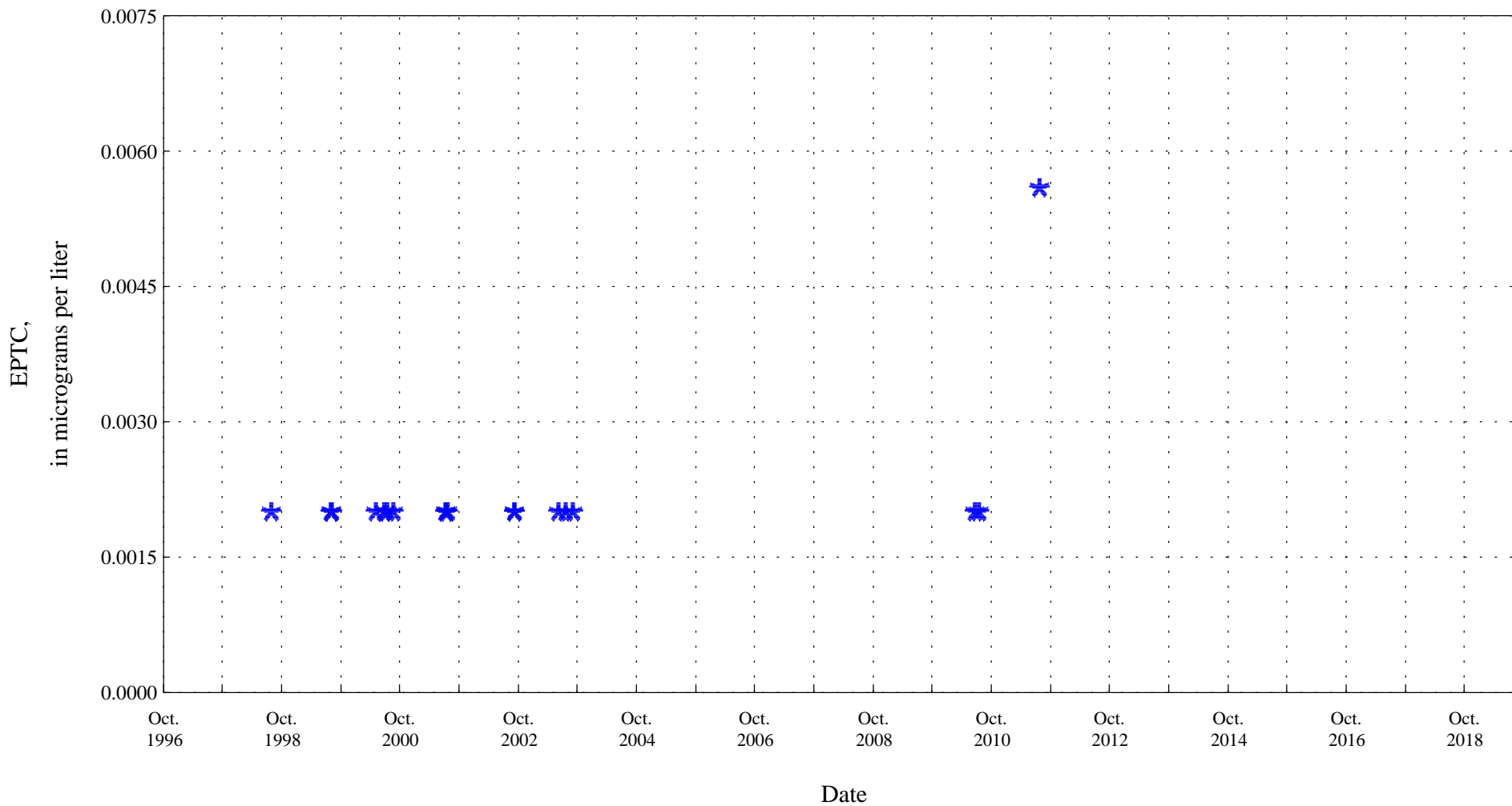
* * * Historic Censored Data

Figure 34. Distribution of selected water-quality constituents relative to time for Monument Creek above Woodmen Road at Colorado Springs, Co., station 07103970.



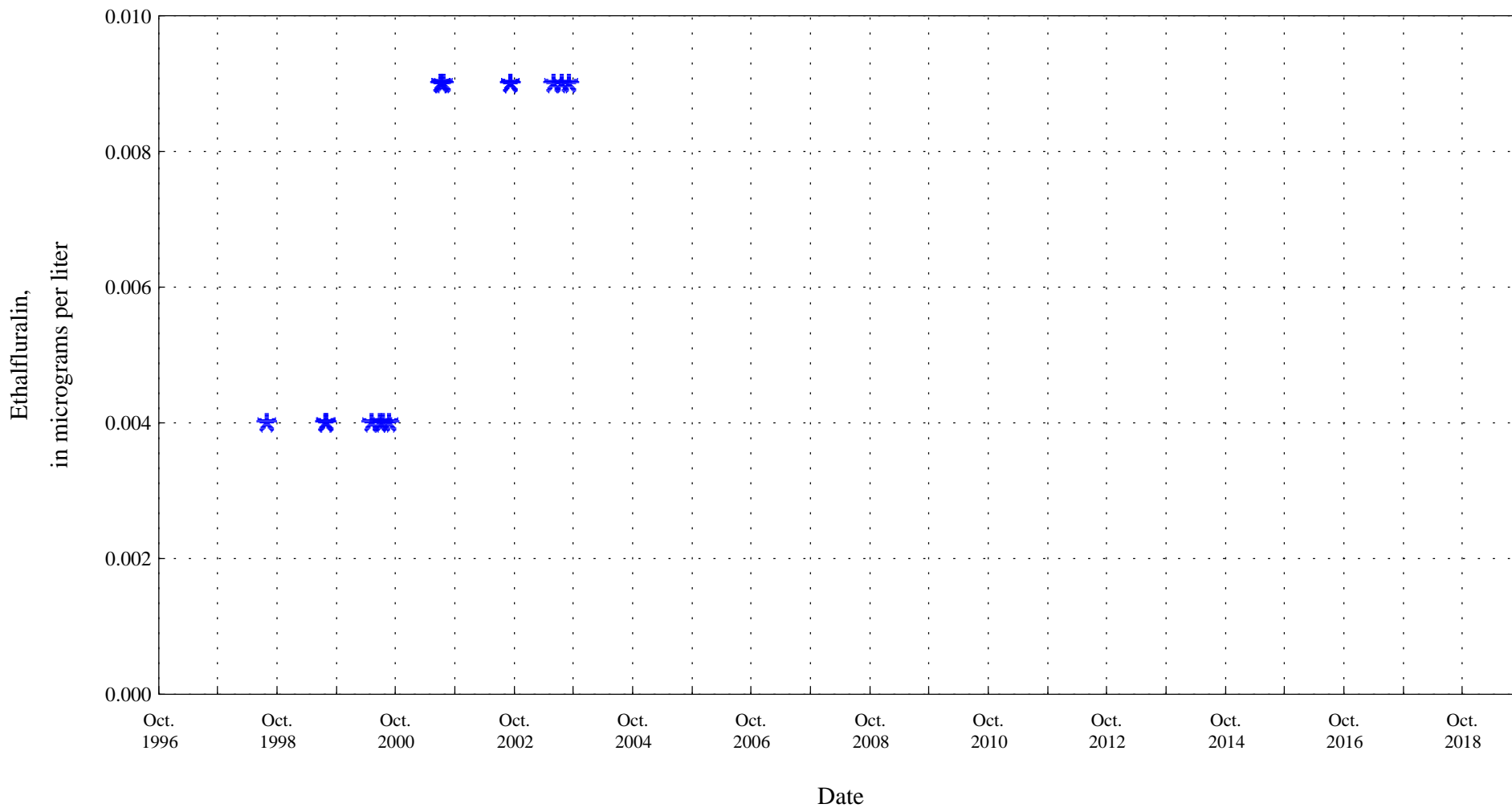
* * * Historic Censored Data

Figure 34. Distribution of selected water-quality constituents relative to time for Monument Creek above Woodmen Road at Colorado Springs, Co., station 07103970.



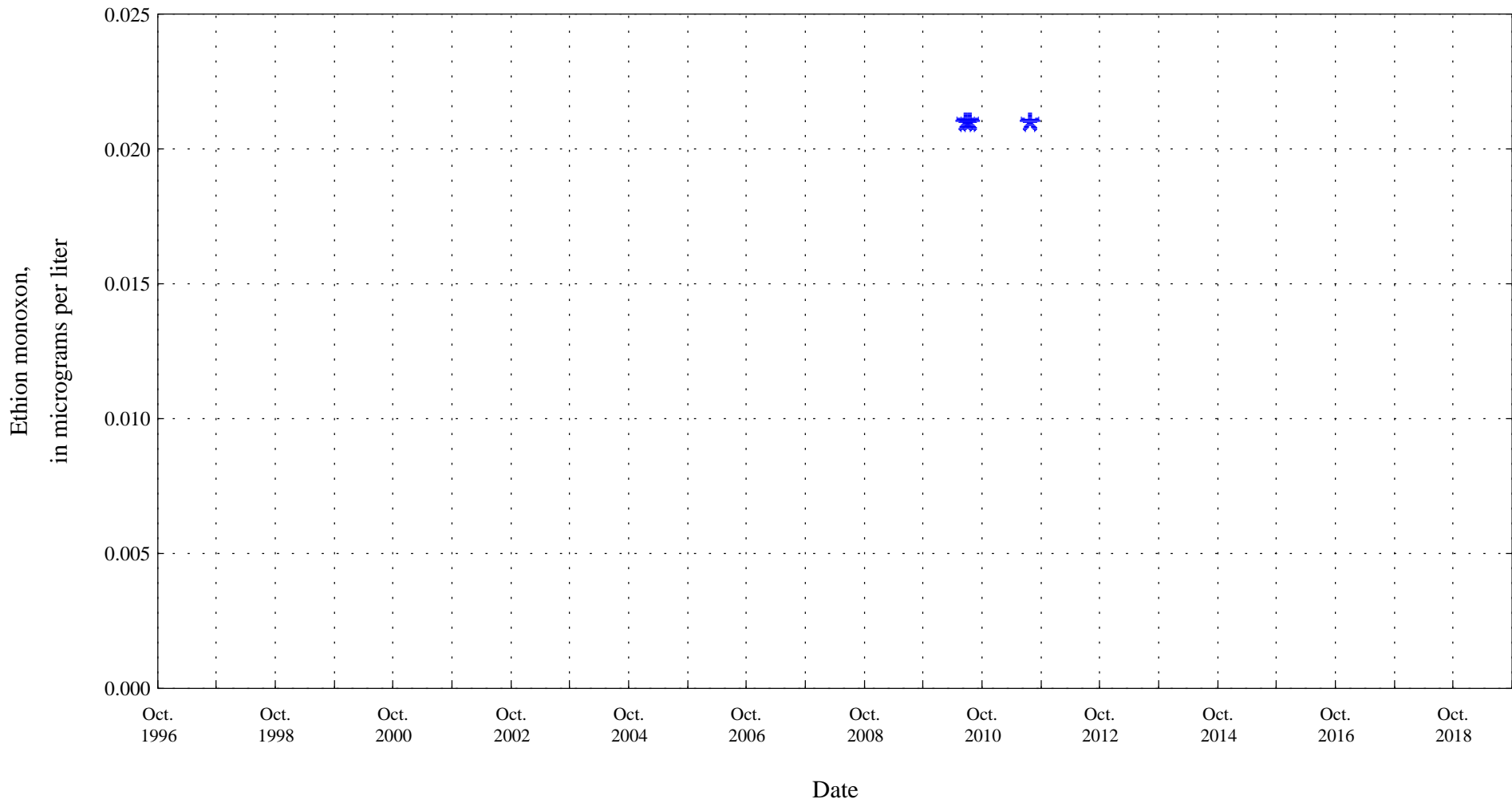
* * * Historic Censored Data

Figure 34. Distribution of selected water-quality constituents relative to time for Monument Creek above Woodmen Road at Colorado Springs, Co., station 07103970.



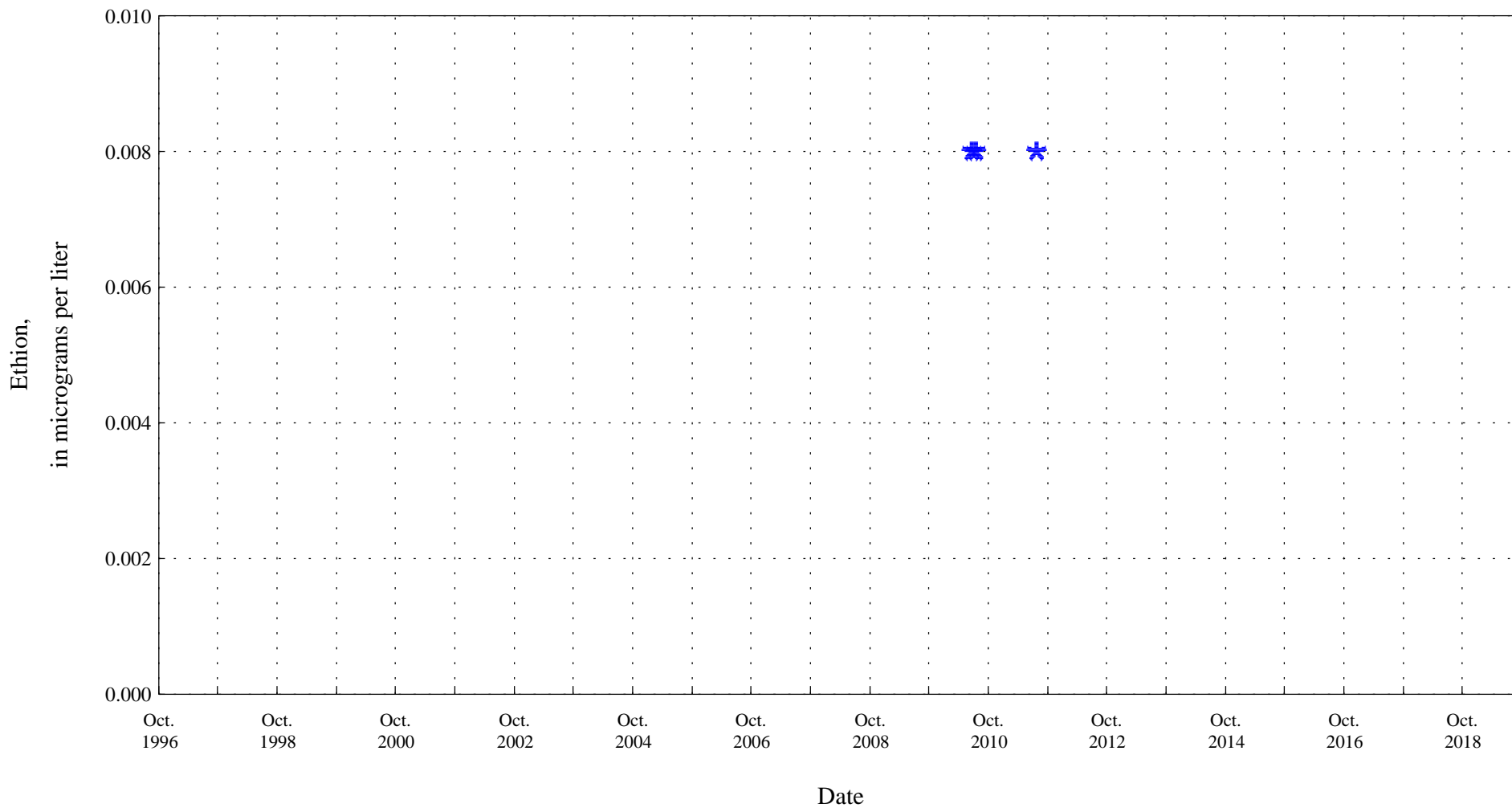
* * * Historic Censored Data

Figure 34. Distribution of selected water-quality constituents relative to time for Monument Creek above Woodmen Road at Colorado Springs, Co., station 07103970.



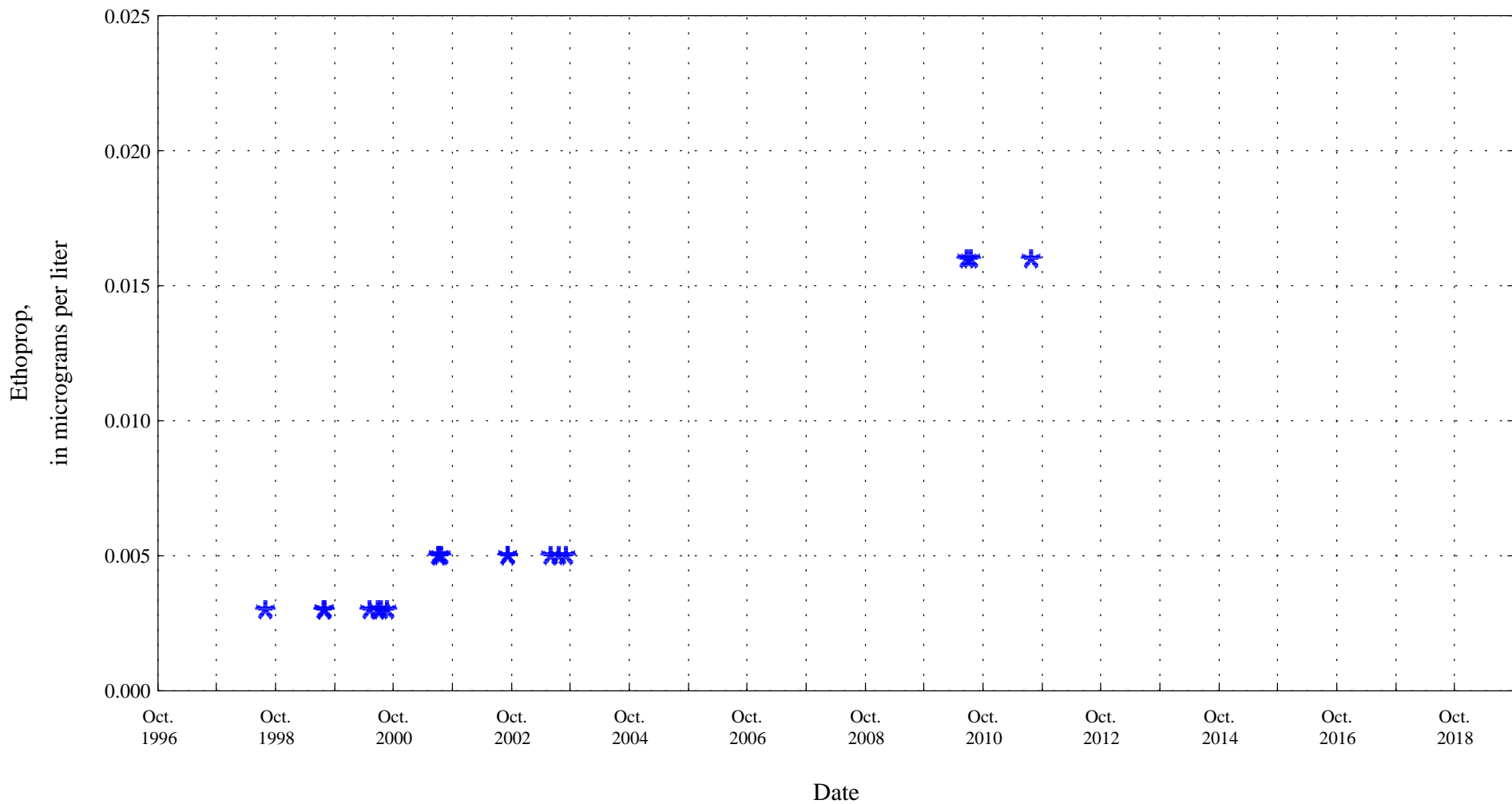
* * * Historic Censored Data

Figure 34. Distribution of selected water-quality constituents relative to time for Monument Creek above Woodmen Road at Colorado Springs, Co., station 07103970.



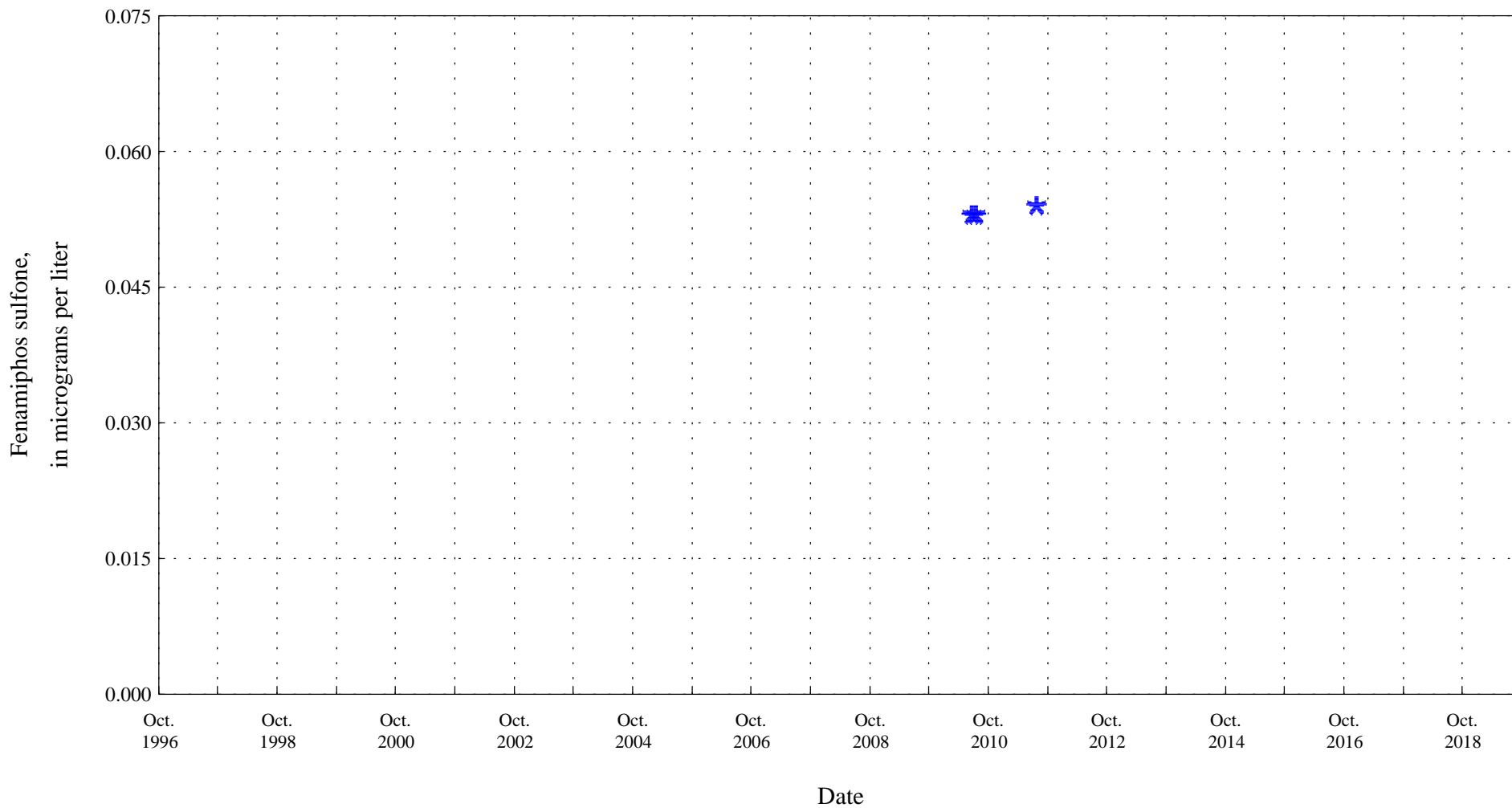
* * * Historic Censored Data

Figure 34. Distribution of selected water-quality constituents relative to time for Monument Creek above Woodmen Road at Colorado Springs, Co., station 07103970.



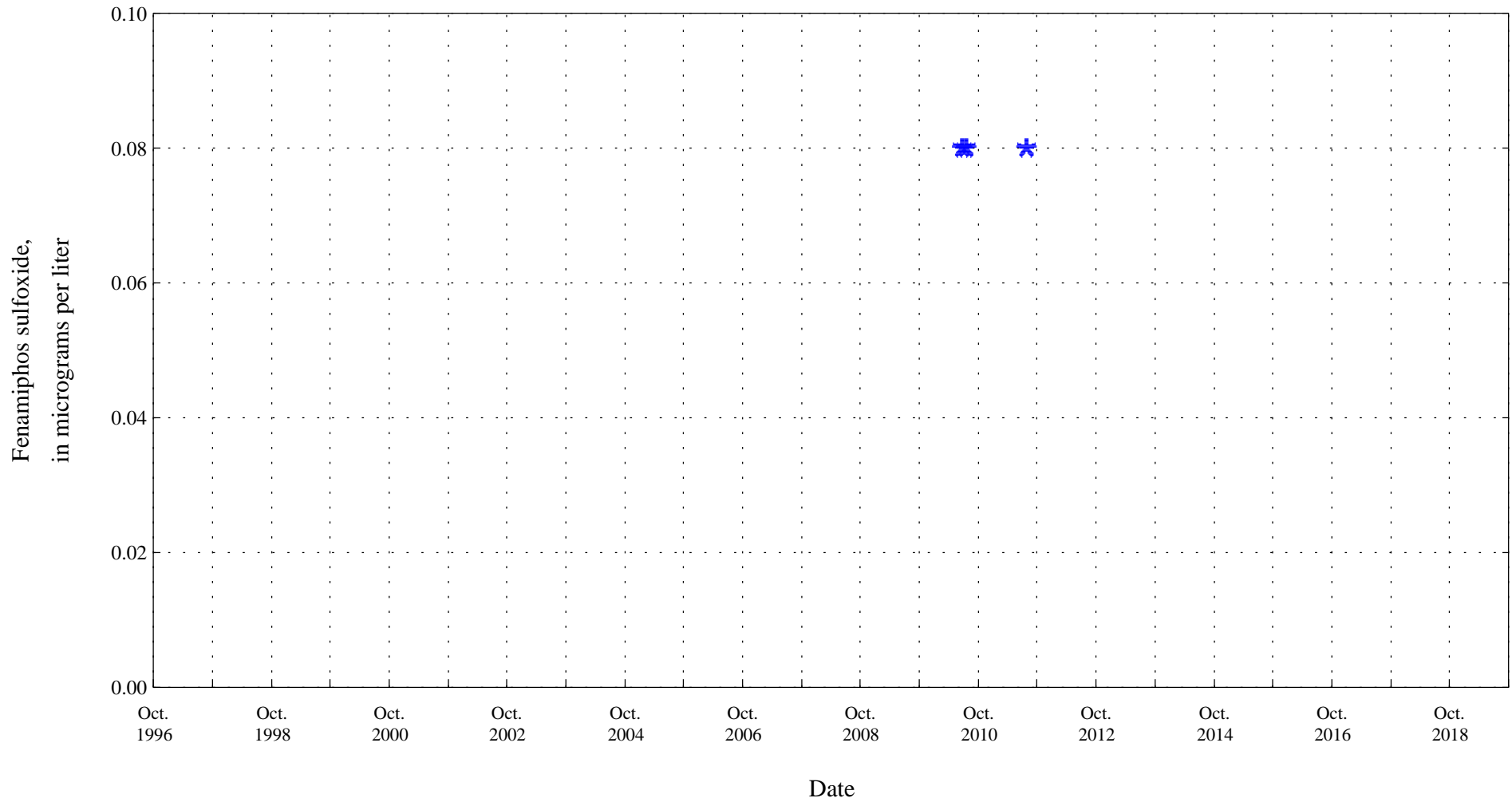
* * * Historic Censored Data

Figure 34. Distribution of selected water-quality constituents relative to time for Monument Creek above Woodmen Road at Colorado Springs, Co., station 07103970.



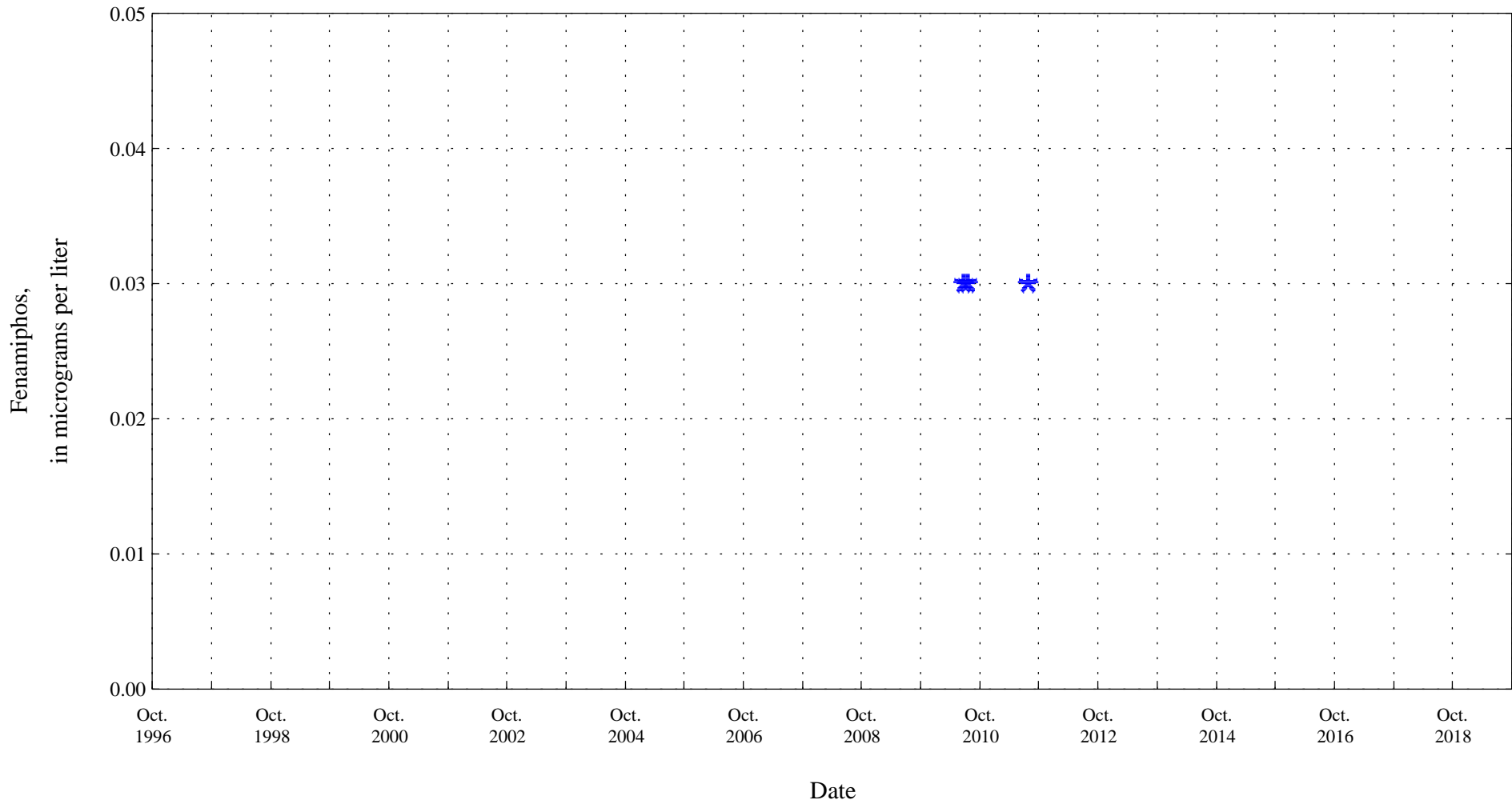
* * * Historic Censored Data

Figure 34. Distribution of selected water-quality constituents relative to time for Monument Creek above Woodmen Road at Colorado Springs, Co., station 07103970.



* * * Historic Censored Data

Figure 34. Distribution of selected water-quality constituents relative to time for Monument Creek above Woodmen Road at Colorado Springs, Co., station 07103970.



* * * Historic Censored Data

Figure 34. Distribution of selected water-quality constituents relative to time for Monument Creek above Woodmen Road at Colorado Springs, Co., station 07103970.

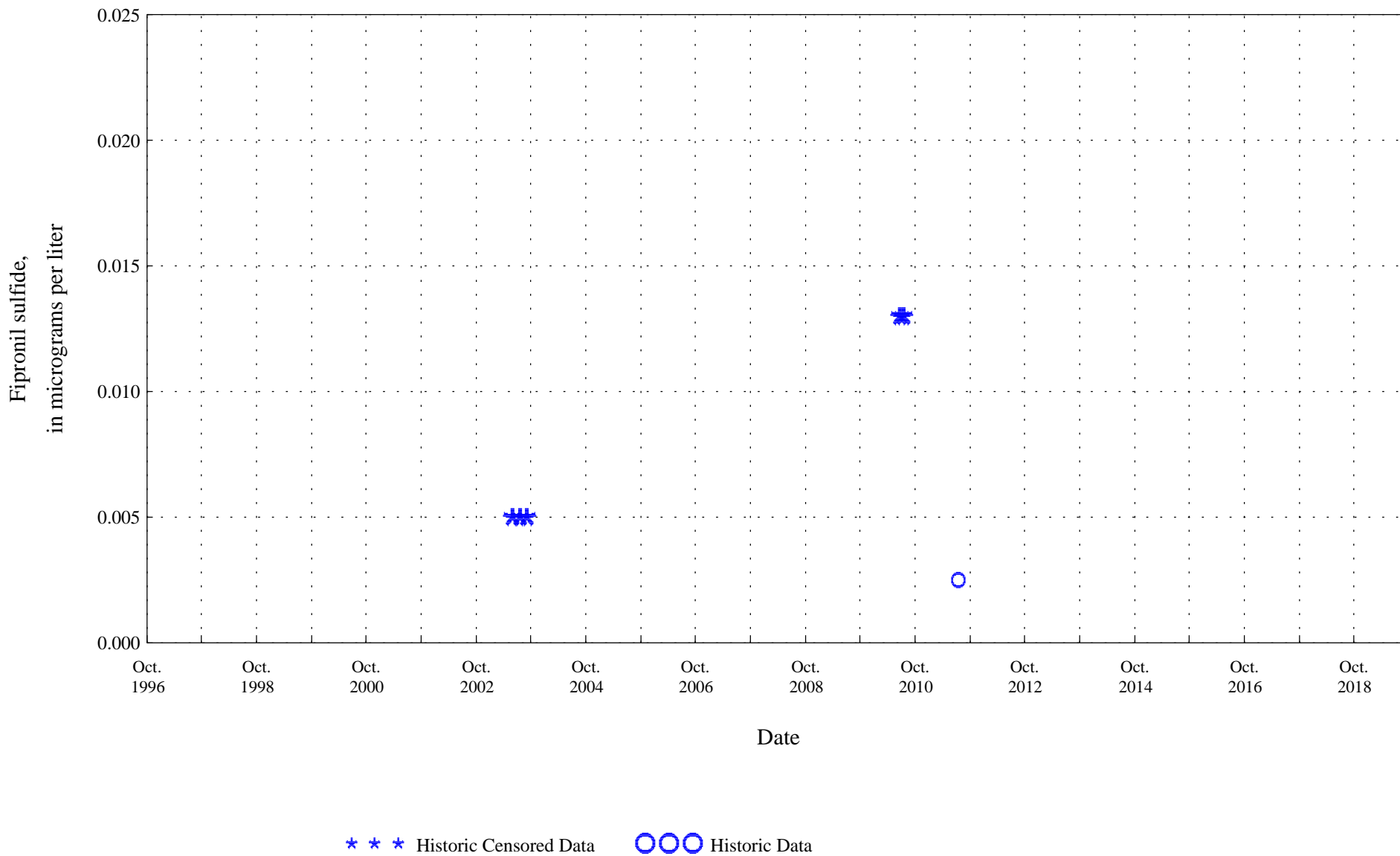
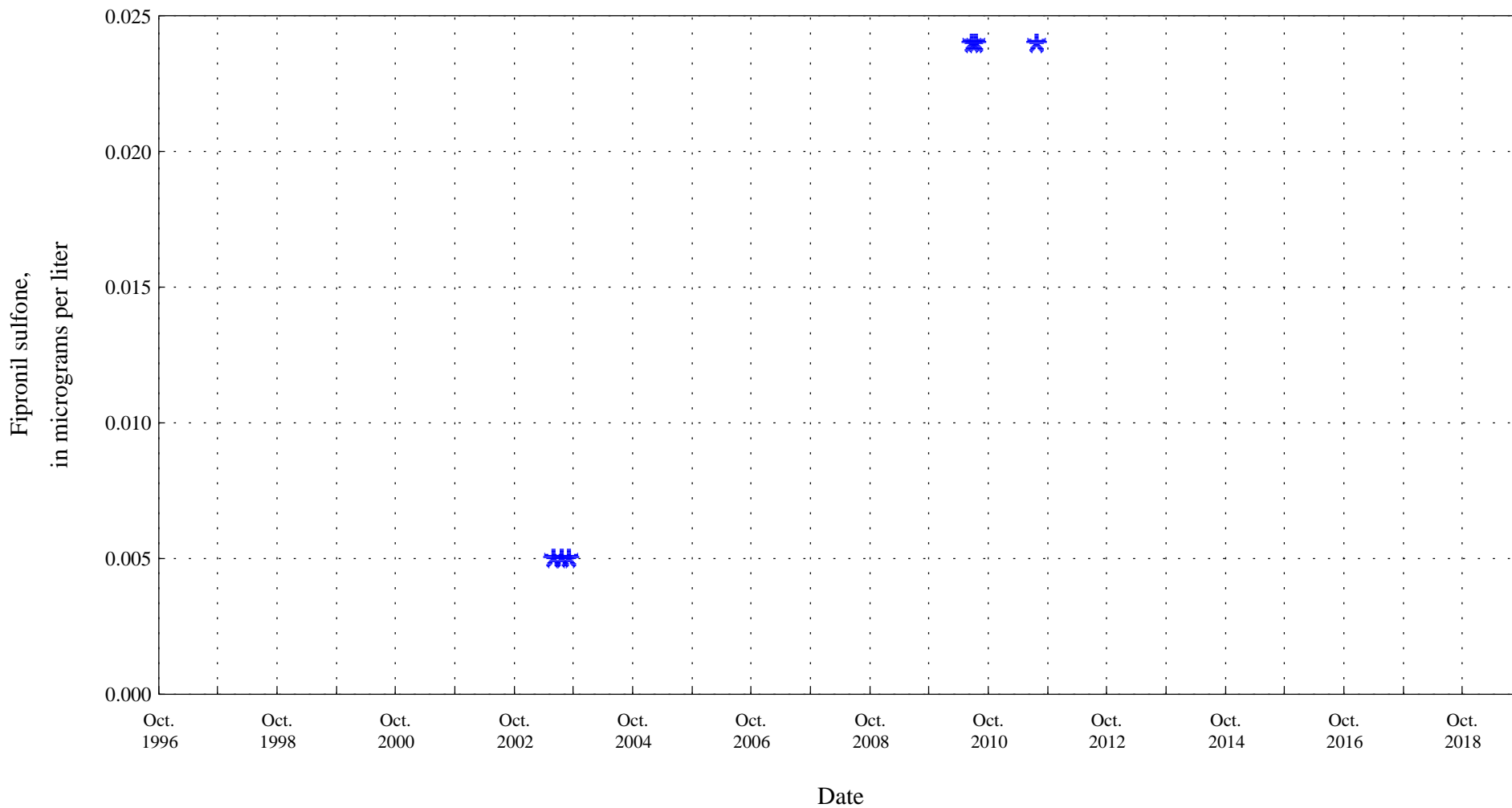
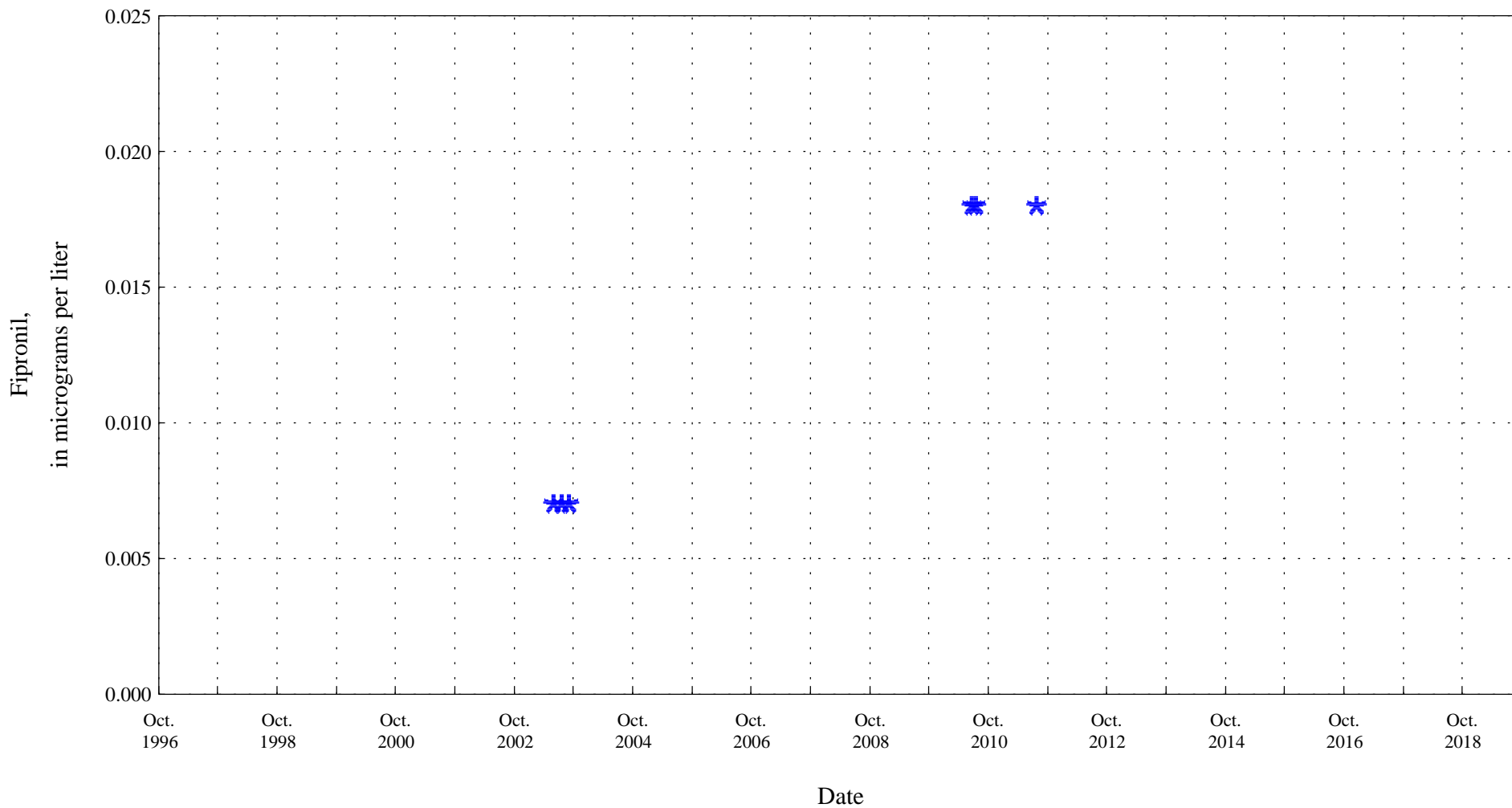


Figure 34. Distribution of selected water-quality constituents relative to time for Monument Creek above Woodmen Road at Colorado Springs, Co., station 07103970.



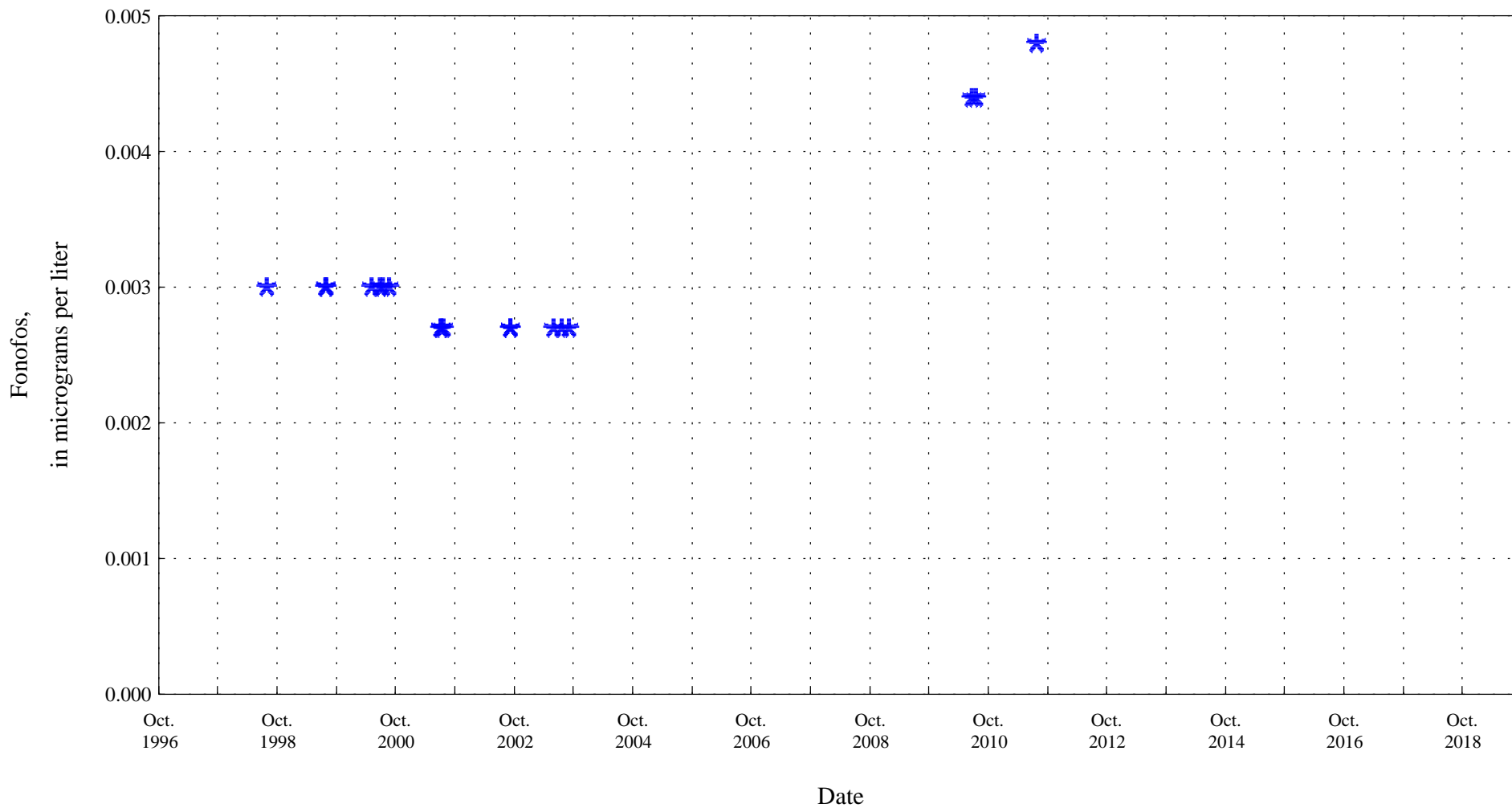
* * * Historic Censored Data

Figure 34. Distribution of selected water-quality constituents relative to time for Monument Creek above Woodmen Road at Colorado Springs, Co., station 07103970.



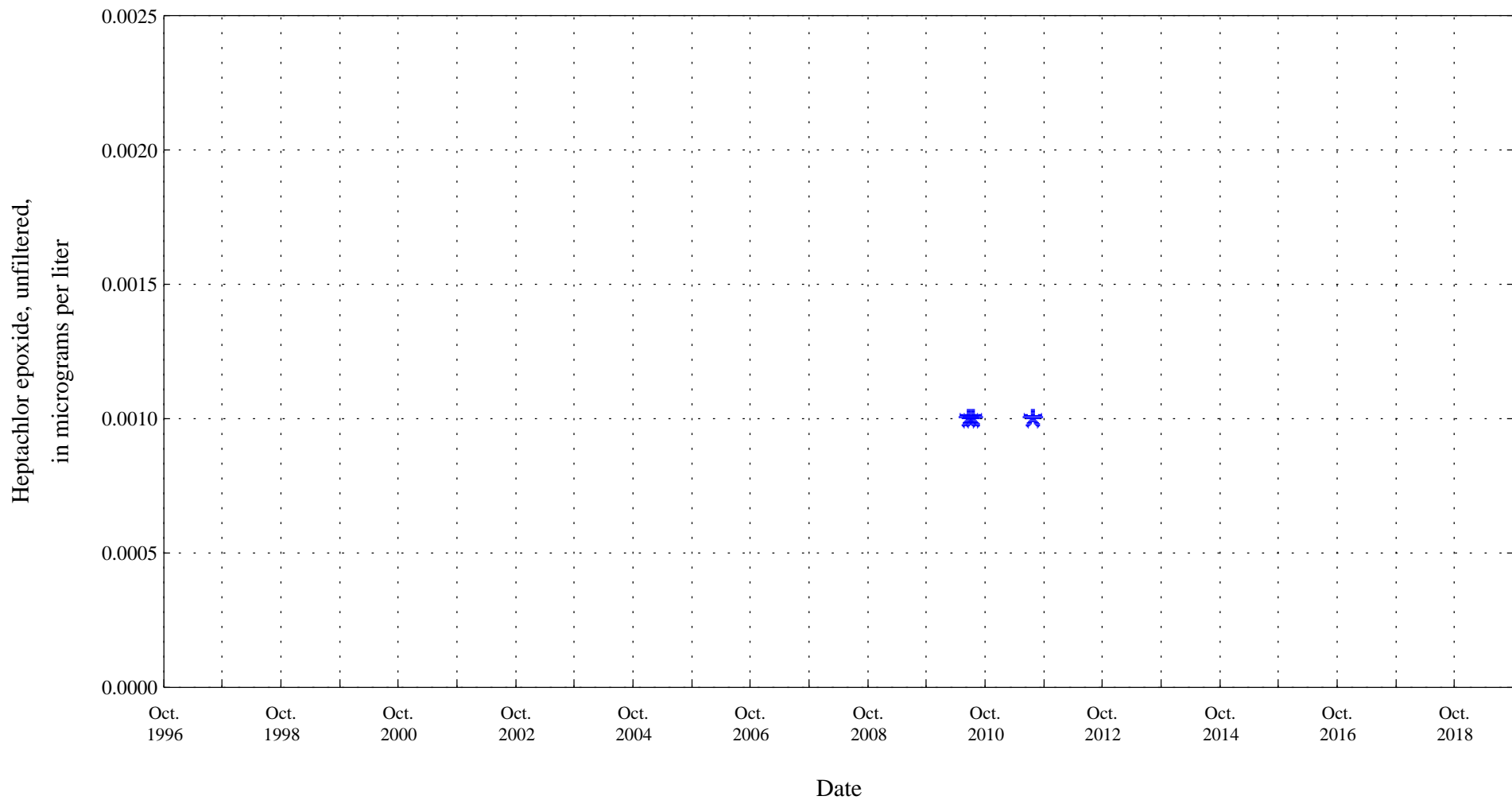
* * * Historic Censored Data

Figure 34. Distribution of selected water-quality constituents relative to time for Monument Creek above Woodmen Road at Colorado Springs, Co., station 07103970.



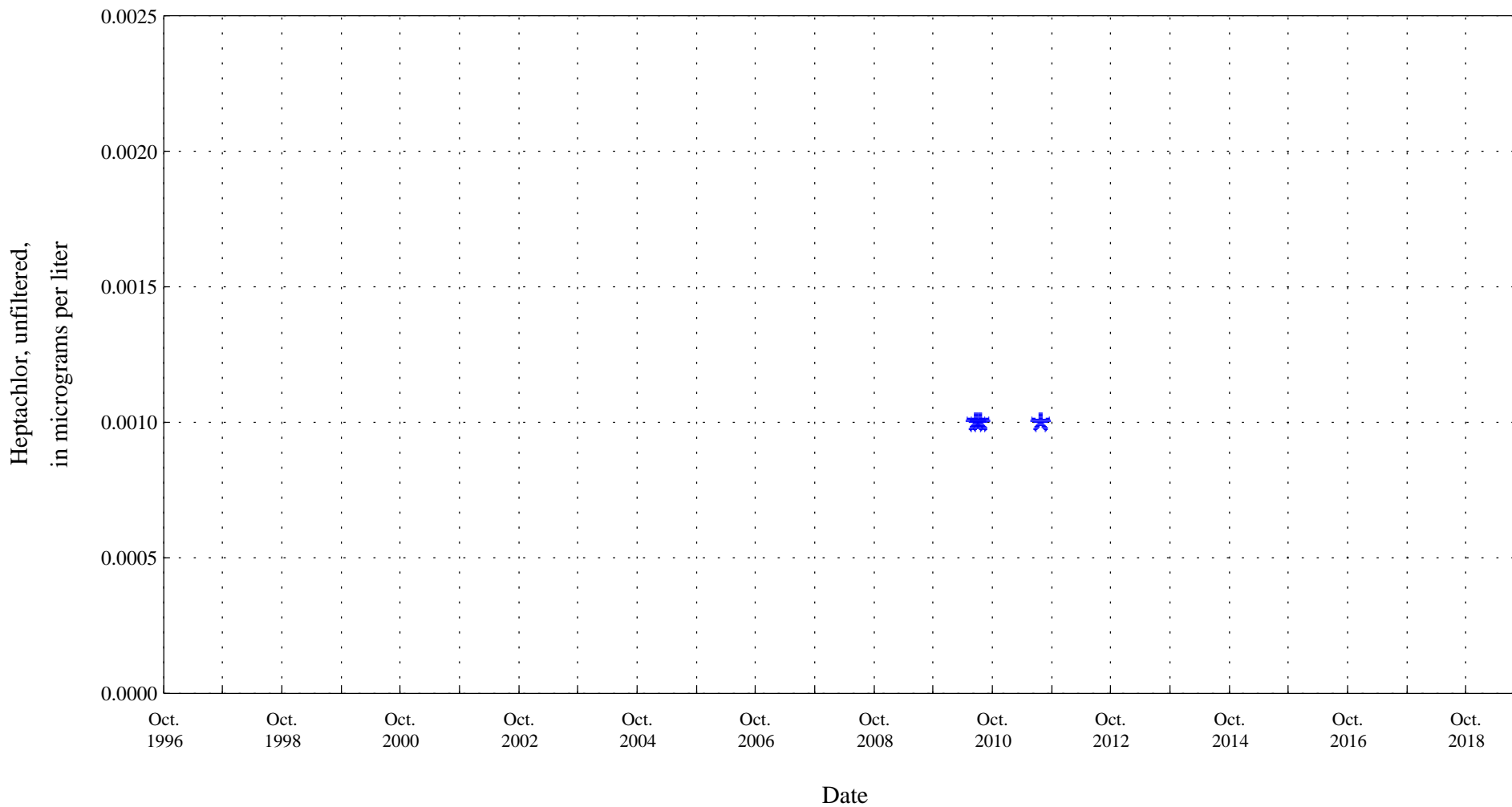
* * * Historic Censored Data

Figure 34. Distribution of selected water-quality constituents relative to time for Monument Creek above Woodmen Road at Colorado Springs, Co., station 07103970.



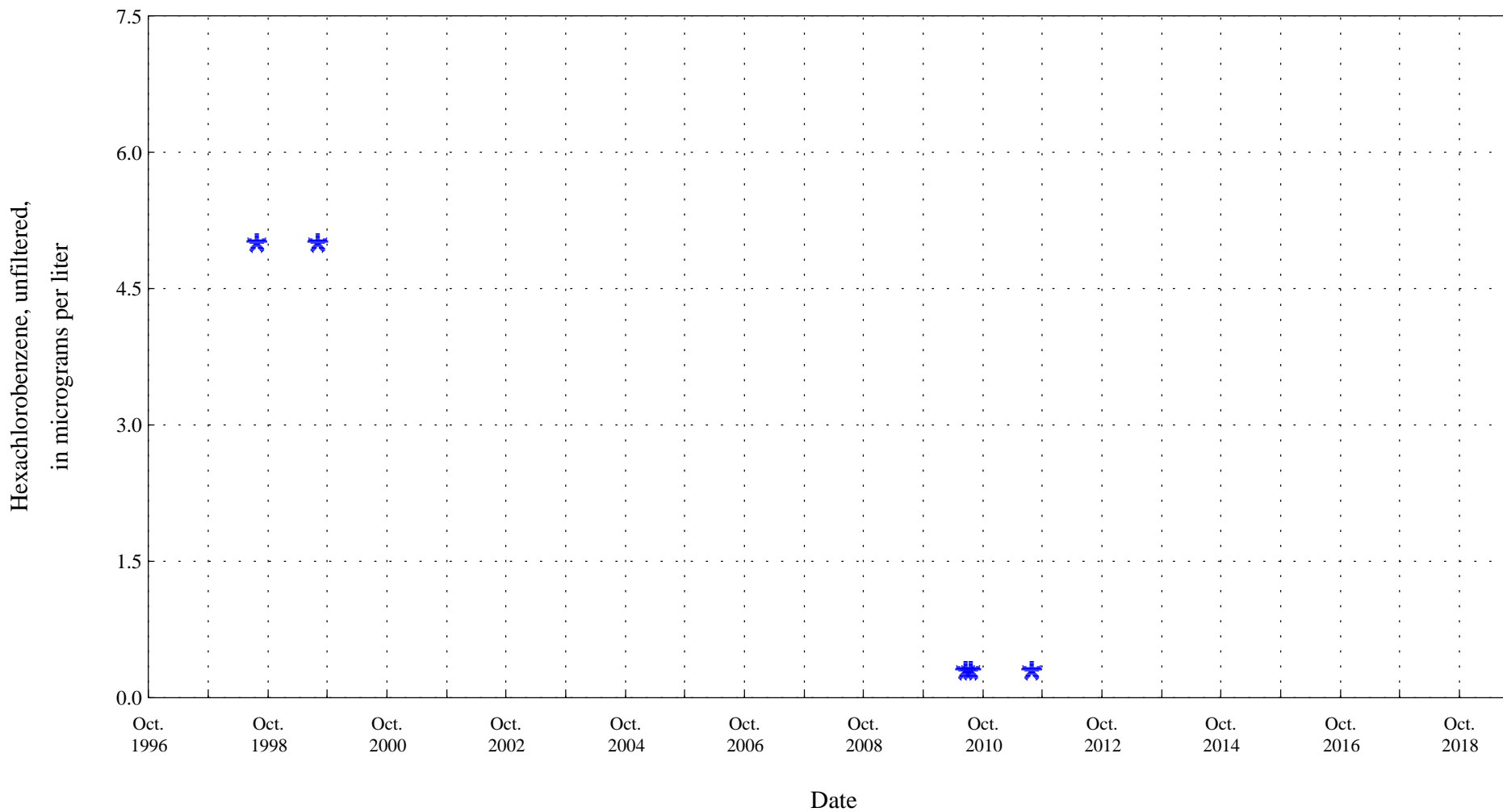
* * * Historic Censored Data

Figure 34. Distribution of selected water-quality constituents relative to time for Monument Creek above Woodmen Road at Colorado Springs, Co., station 07103970.



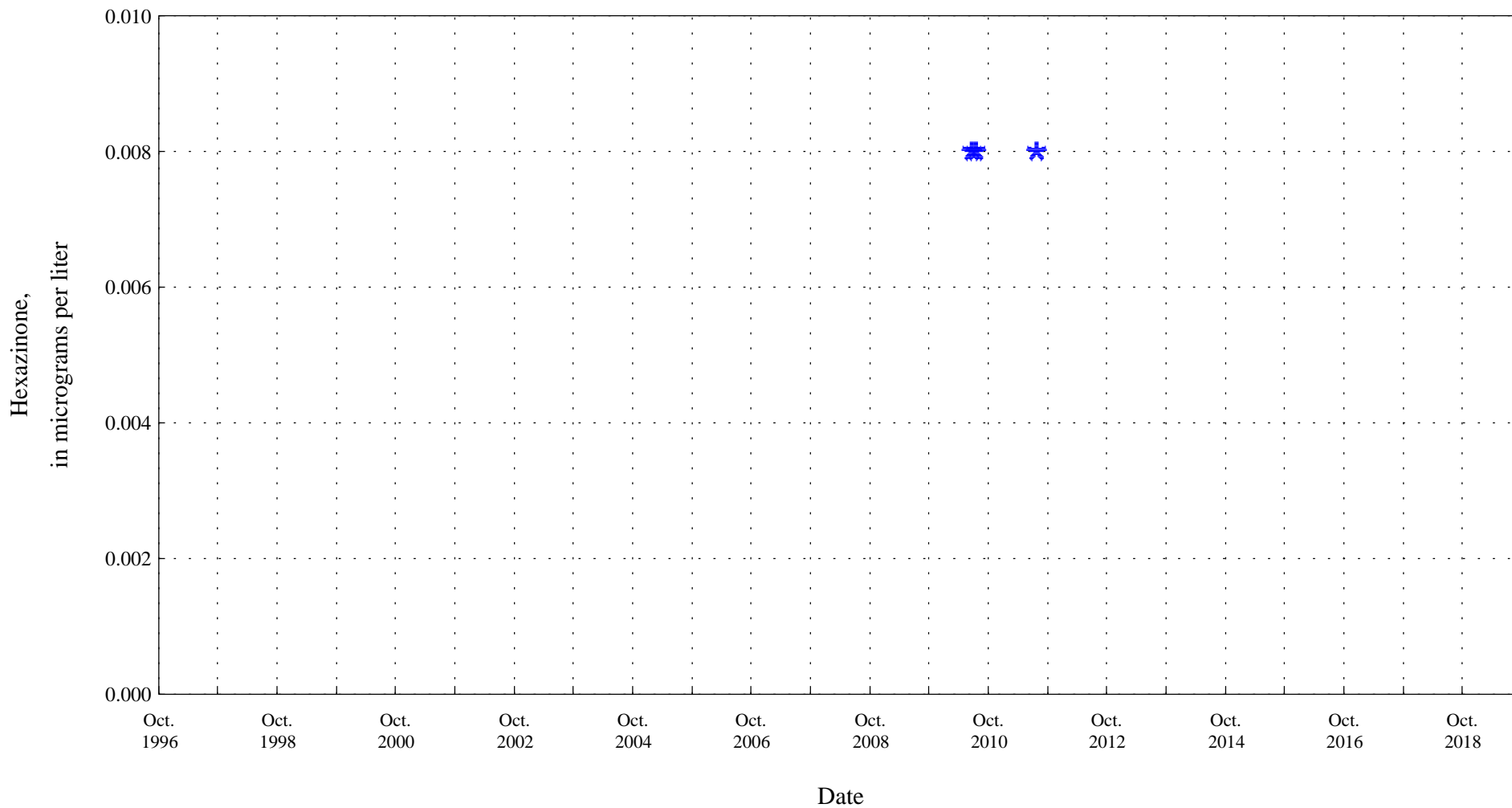
* * * Historic Censored Data

Figure 34. Distribution of selected water-quality constituents relative to time for Monument Creek above Woodmen Road at Colorado Springs, Co., station 07103970.



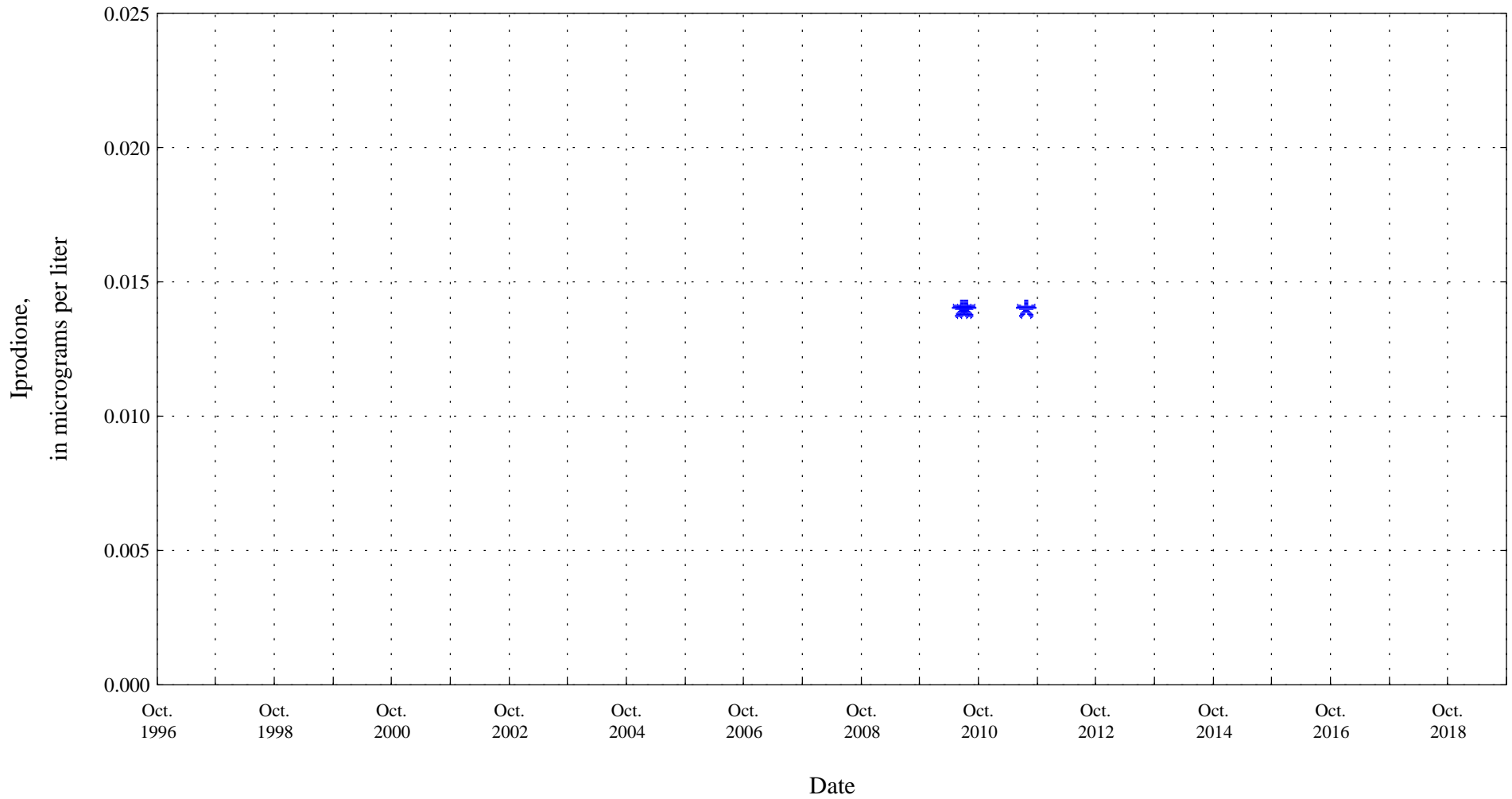
* * * Historic Censored Data

Figure 34. Distribution of selected water-quality constituents relative to time for Monument Creek above Woodmen Road at Colorado Springs, Co., station 07103970.



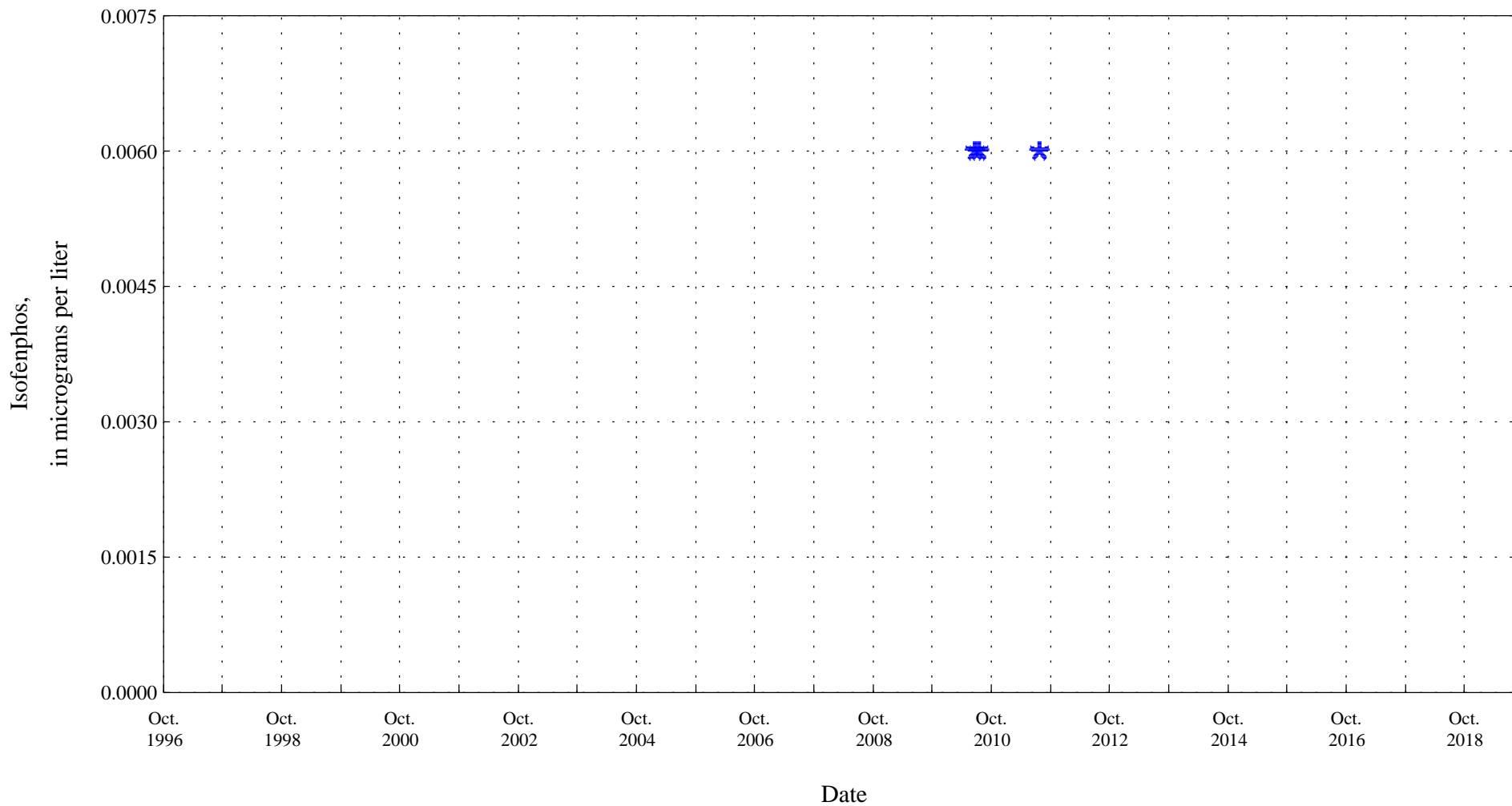
* * * Historic Censored Data

Figure 34. Distribution of selected water-quality constituents relative to time for Monument Creek above Woodmen Road at Colorado Springs, Co., station 07103970.



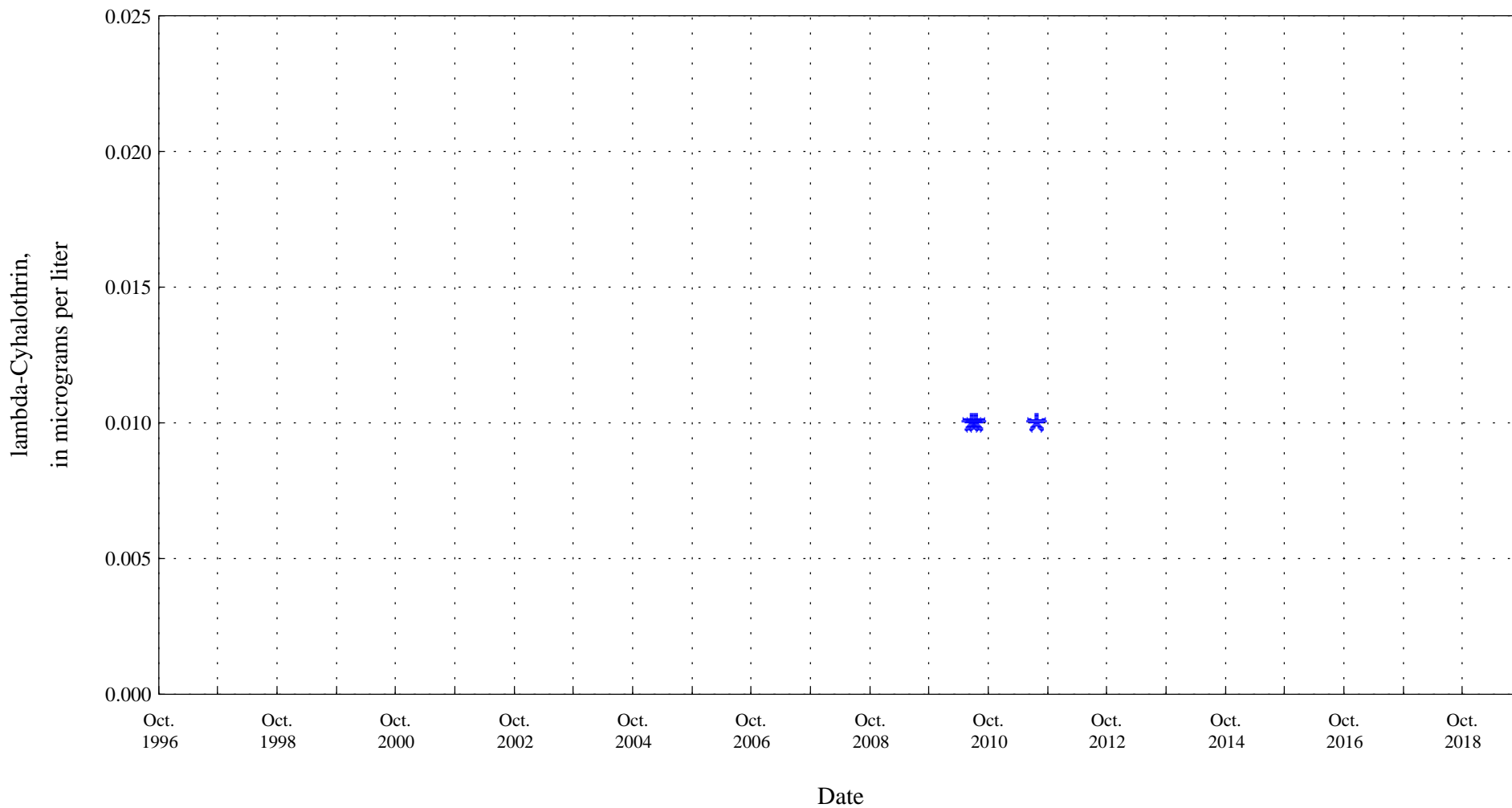
* * * Historic Censored Data

Figure 34. Distribution of selected water-quality constituents relative to time for Monument Creek above Woodmen Road at Colorado Springs, Co., station 07103970.



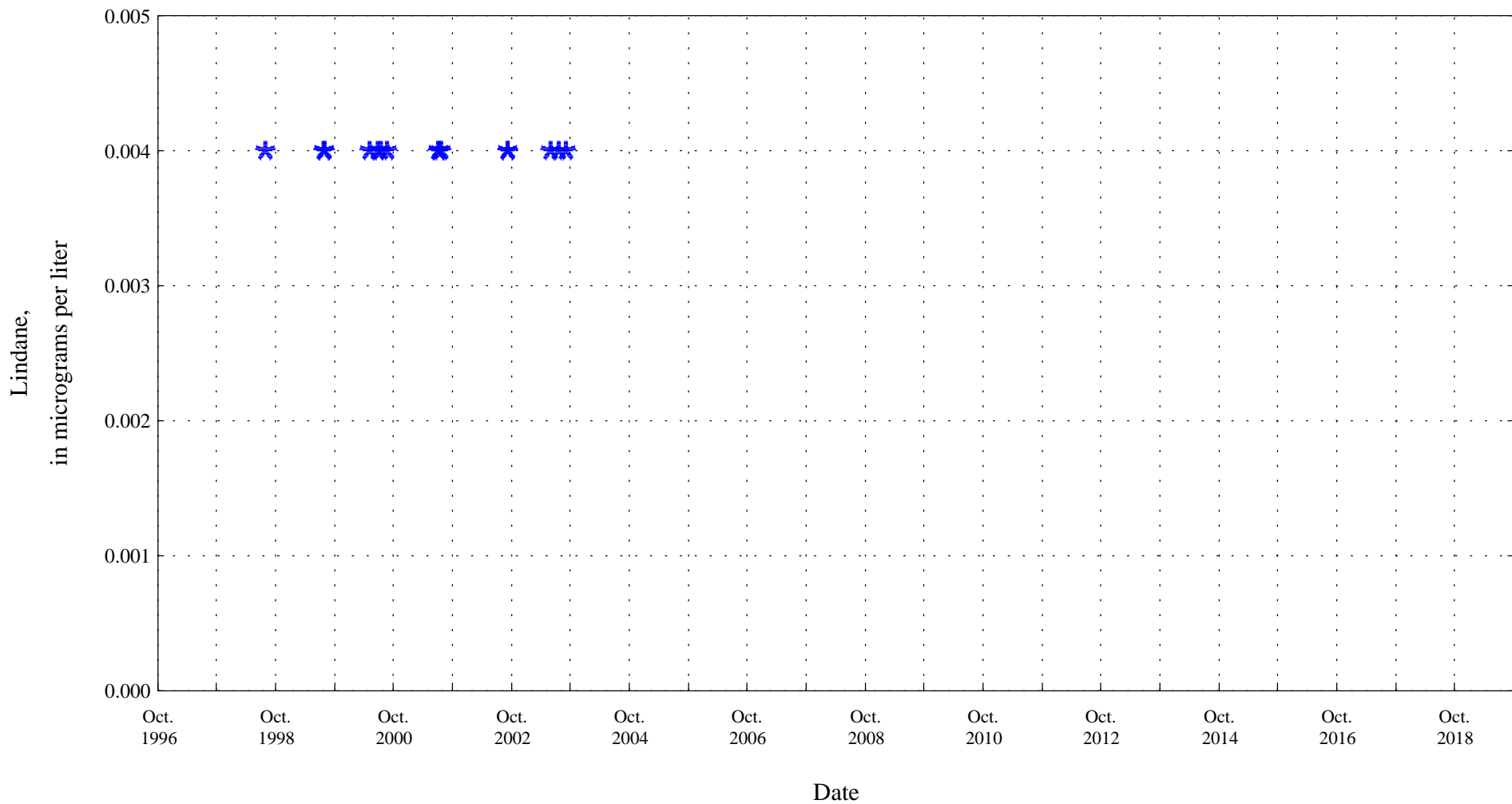
* * * Historic Censored Data

Figure 34. Distribution of selected water-quality constituents relative to time for Monument Creek above Woodmen Road at Colorado Springs, Co., station 07103970.



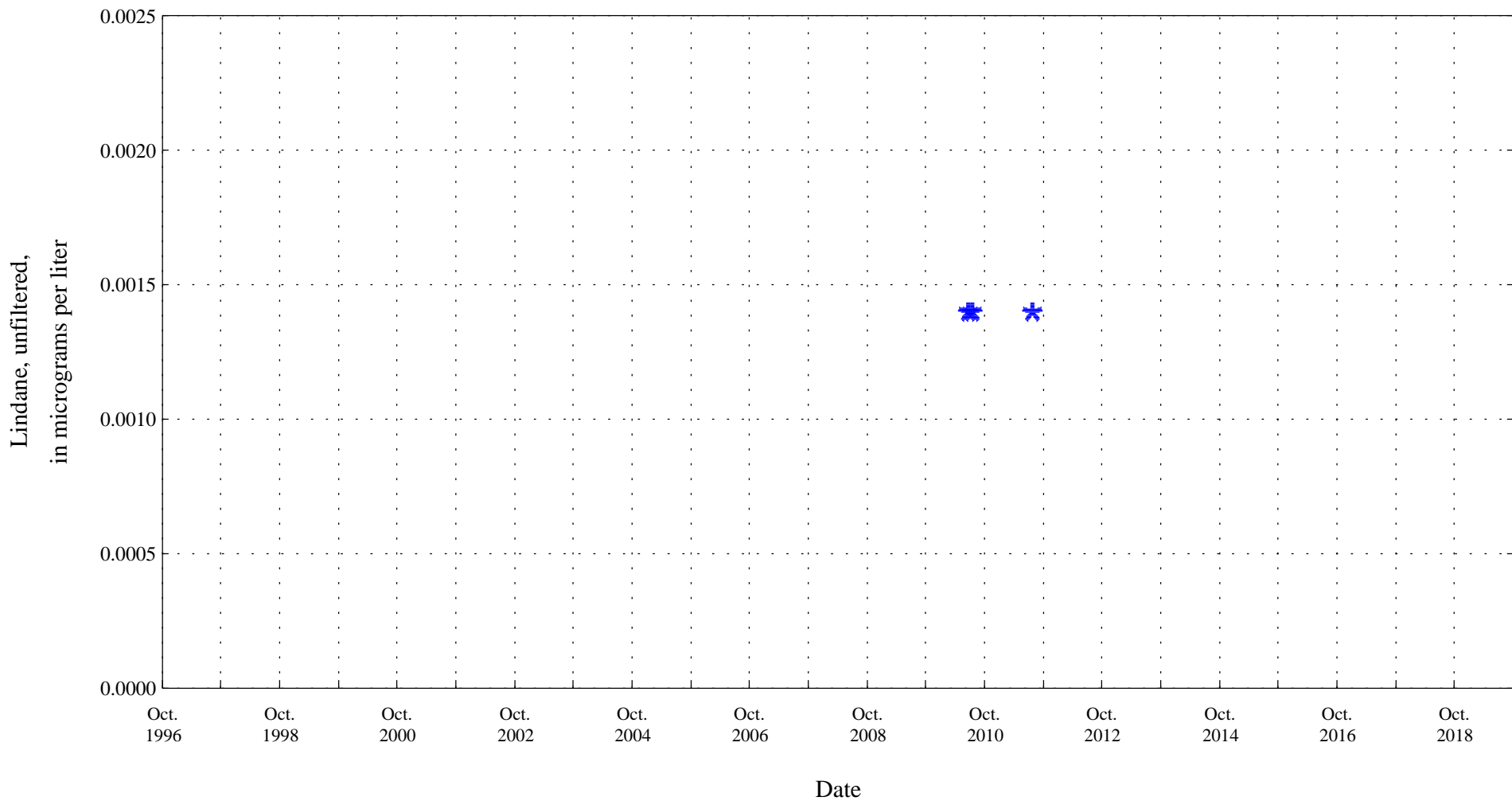
* * * Historic Censored Data

Figure 34. Distribution of selected water-quality constituents relative to time for Monument Creek above Woodmen Road at Colorado Springs, Co., station 07103970.



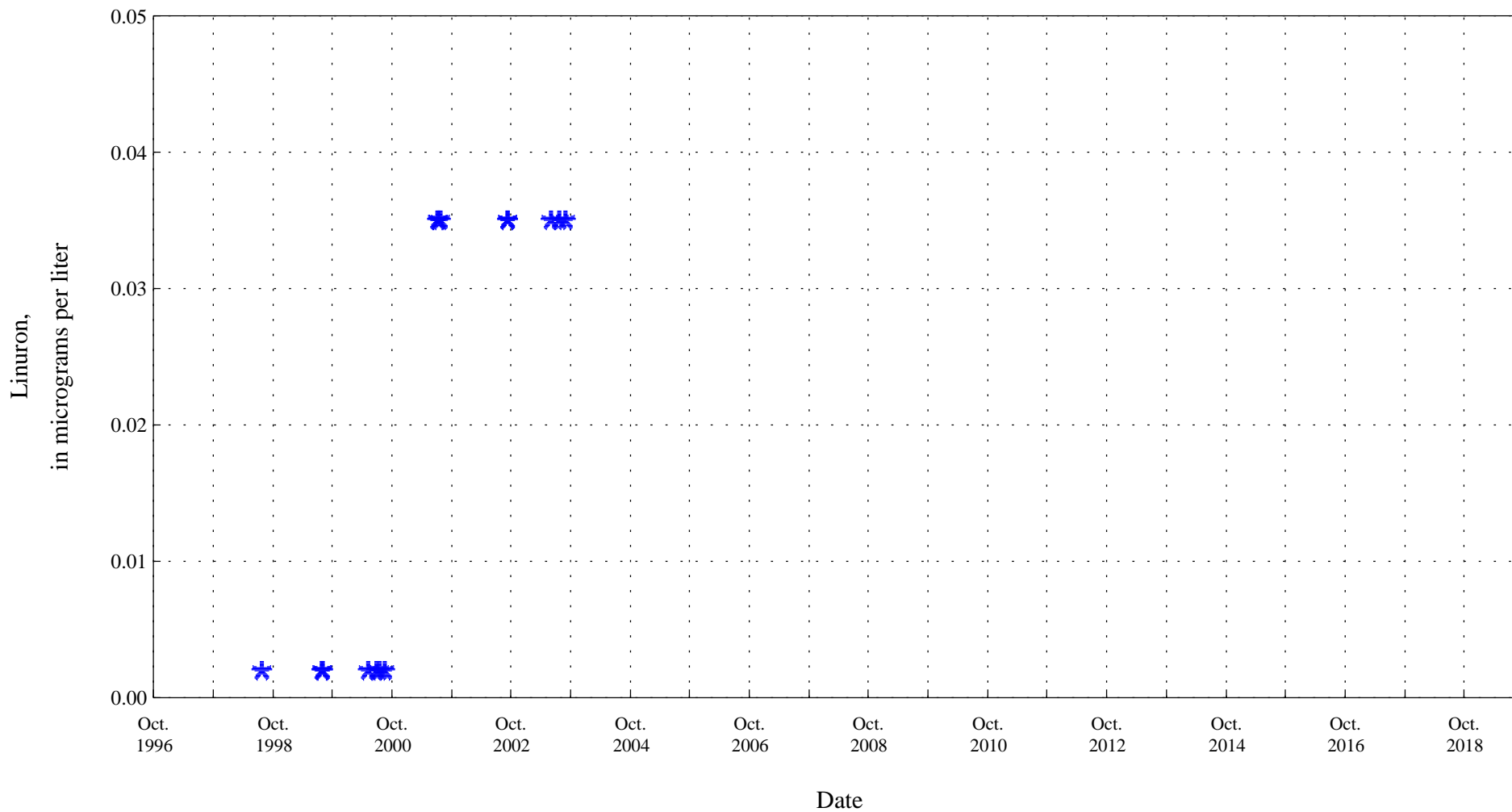
* * * Historic Censored Data

Figure 34. Distribution of selected water-quality constituents relative to time for Monument Creek above Woodmen Road at Colorado Springs, Co., station 07103970.



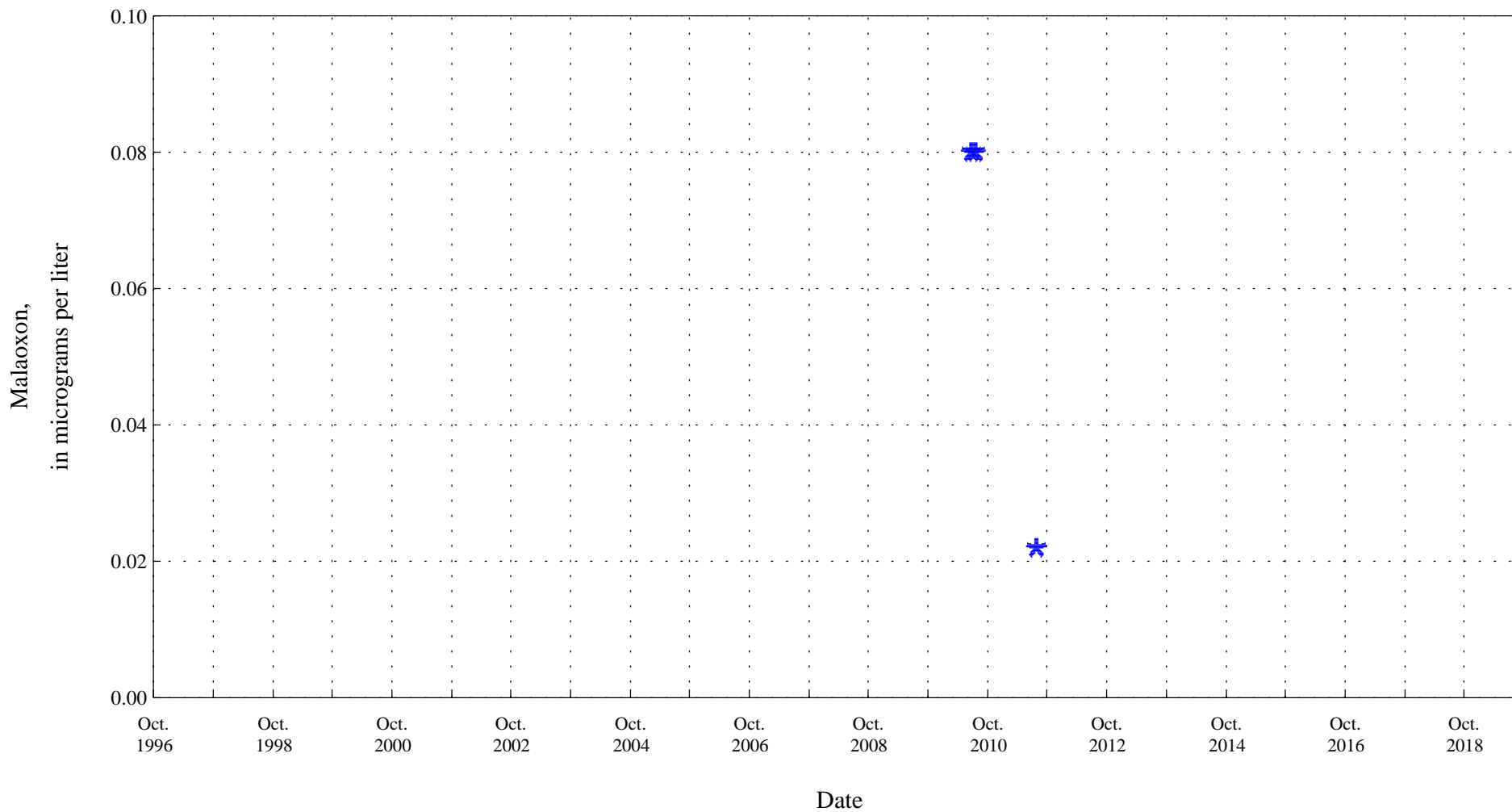
* * * Historic Censored Data

Figure 34. Distribution of selected water-quality constituents relative to time for Monument Creek above Woodmen Road at Colorado Springs, Co., station 07103970.



* * * Historic Censored Data

Figure 34. Distribution of selected water-quality constituents relative to time for Monument Creek above Woodmen Road at Colorado Springs, Co., station 07103970.



* * * Historic Censored Data

Figure 34. Distribution of selected water-quality constituents relative to time for Monument Creek above Woodmen Road at Colorado Springs, Co., station 07103970.

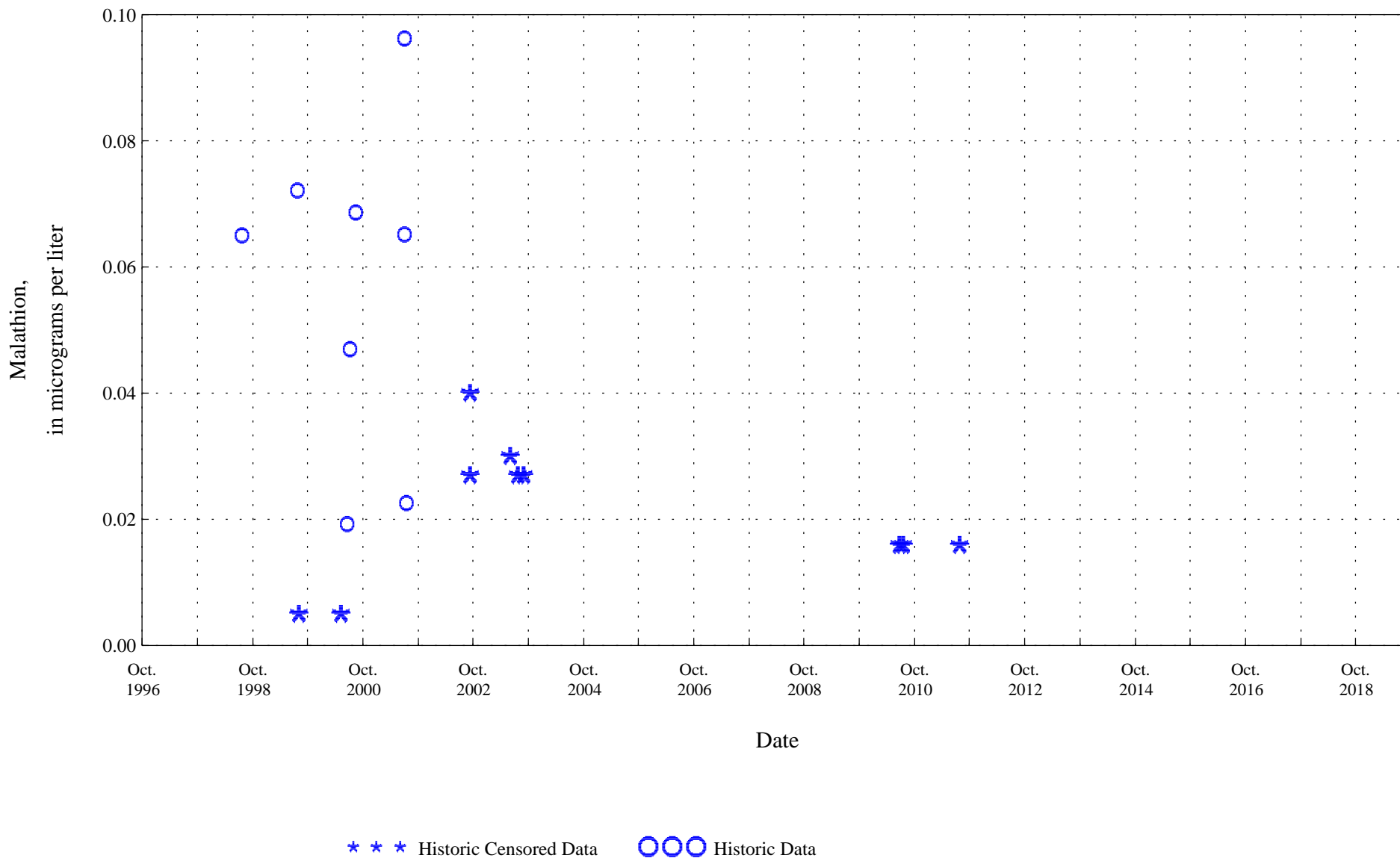
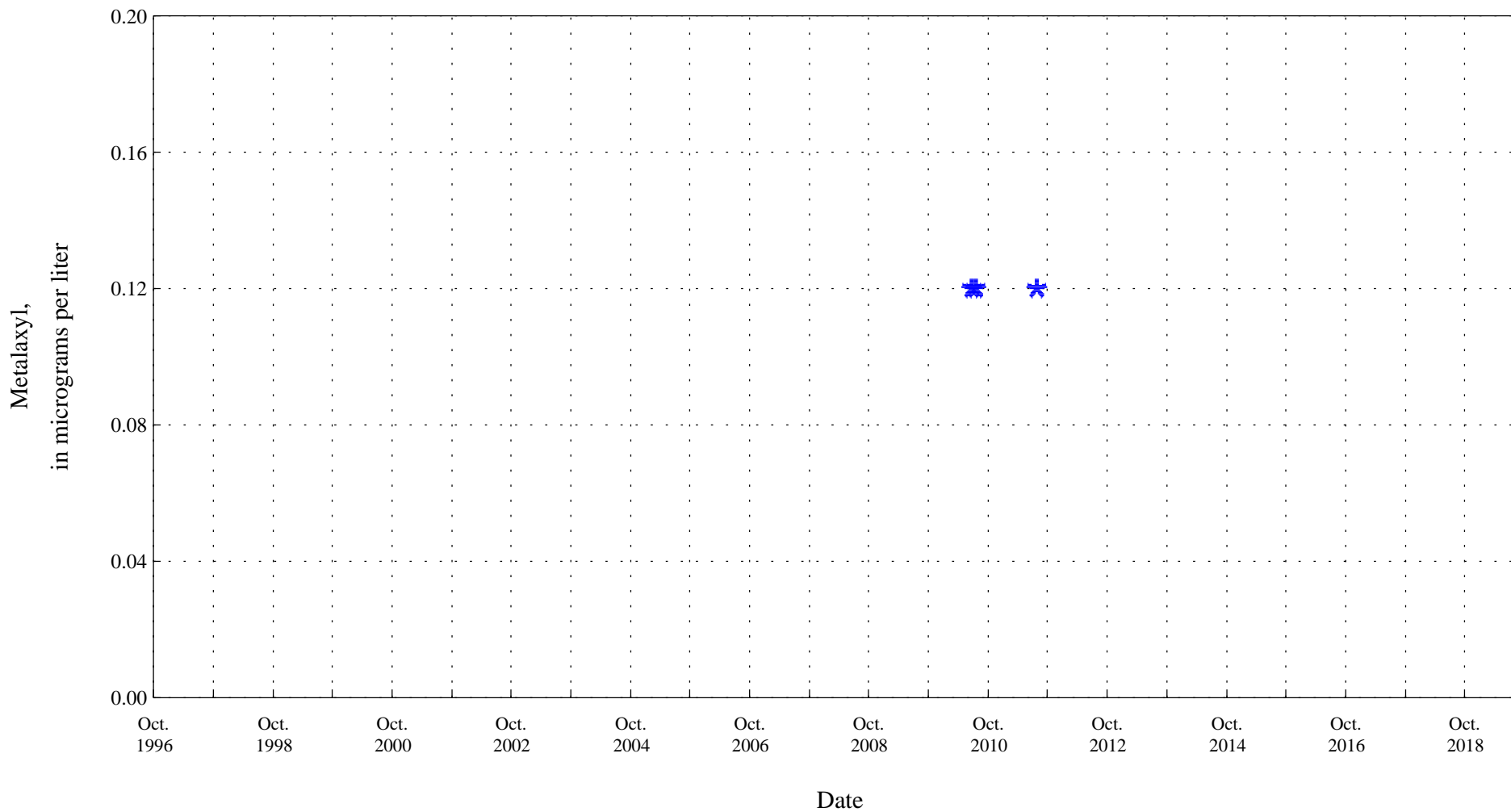
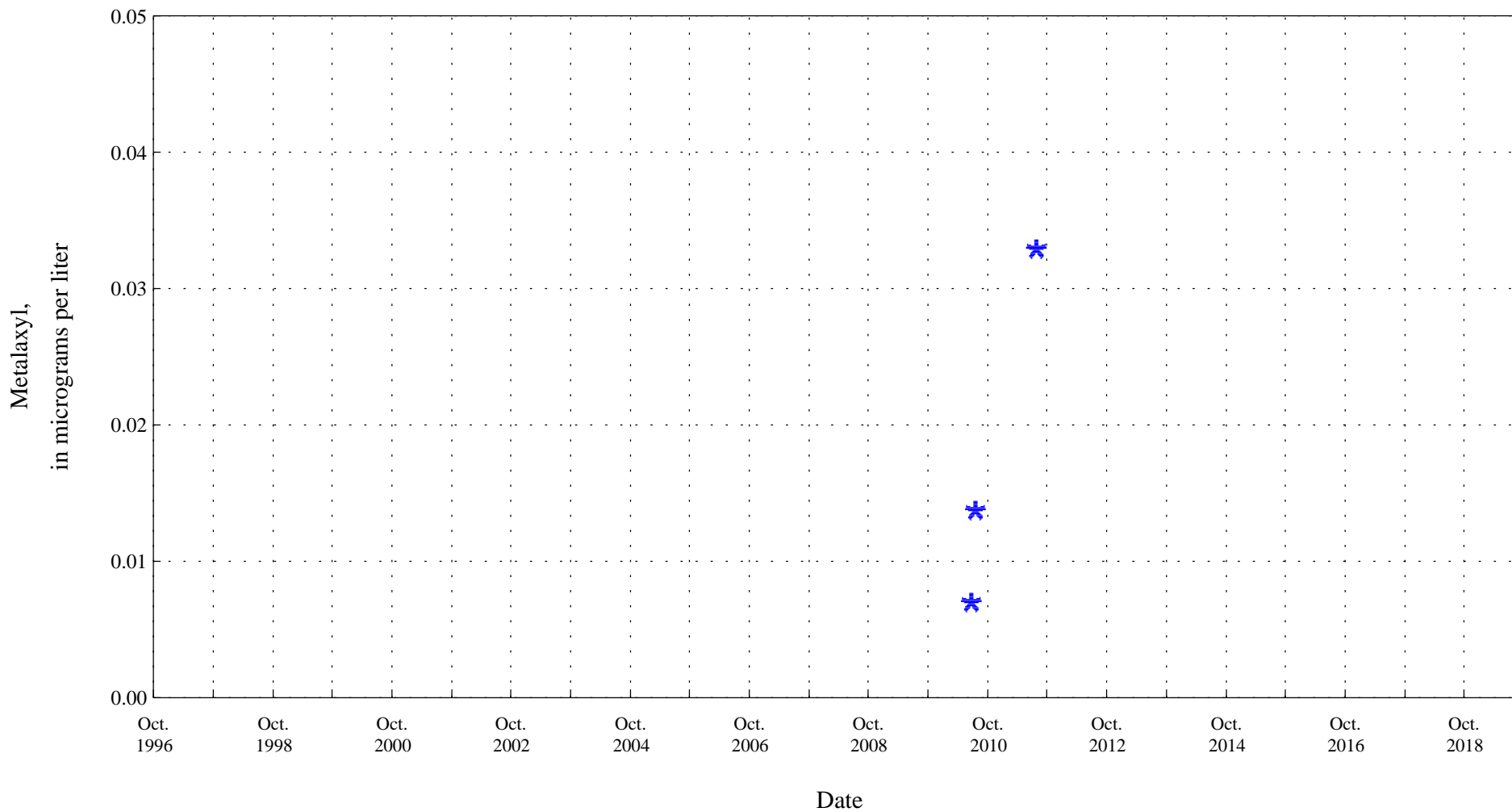


Figure 34. Distribution of selected water-quality constituents relative to time for Monument Creek above Woodmen Road at Colorado Springs, Co., station 07103970.



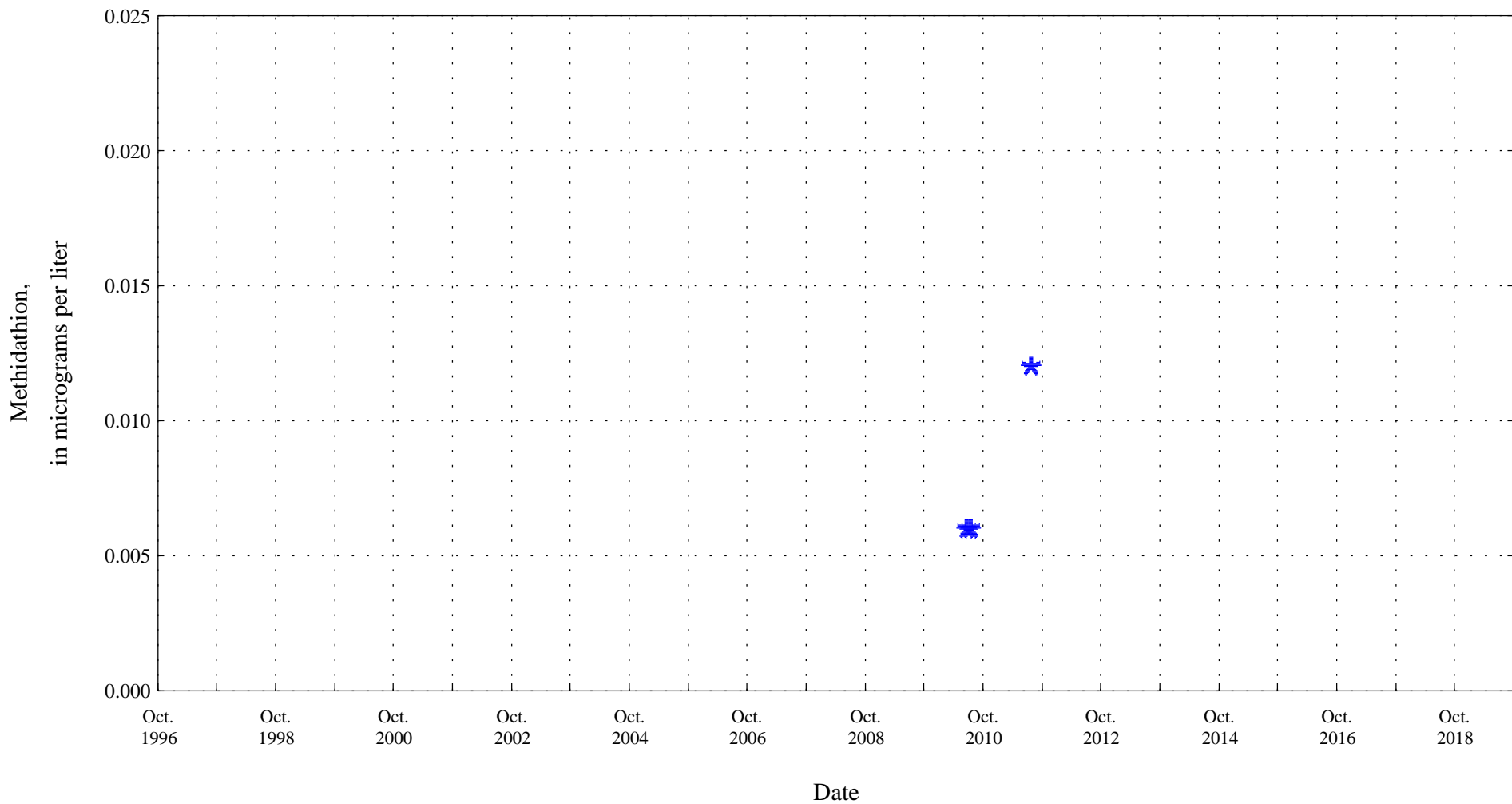
* * * Historic Censored Data

Figure 34. Distribution of selected water-quality constituents relative to time for Monument Creek above Woodmen Road at Colorado Springs, Co., station 07103970.



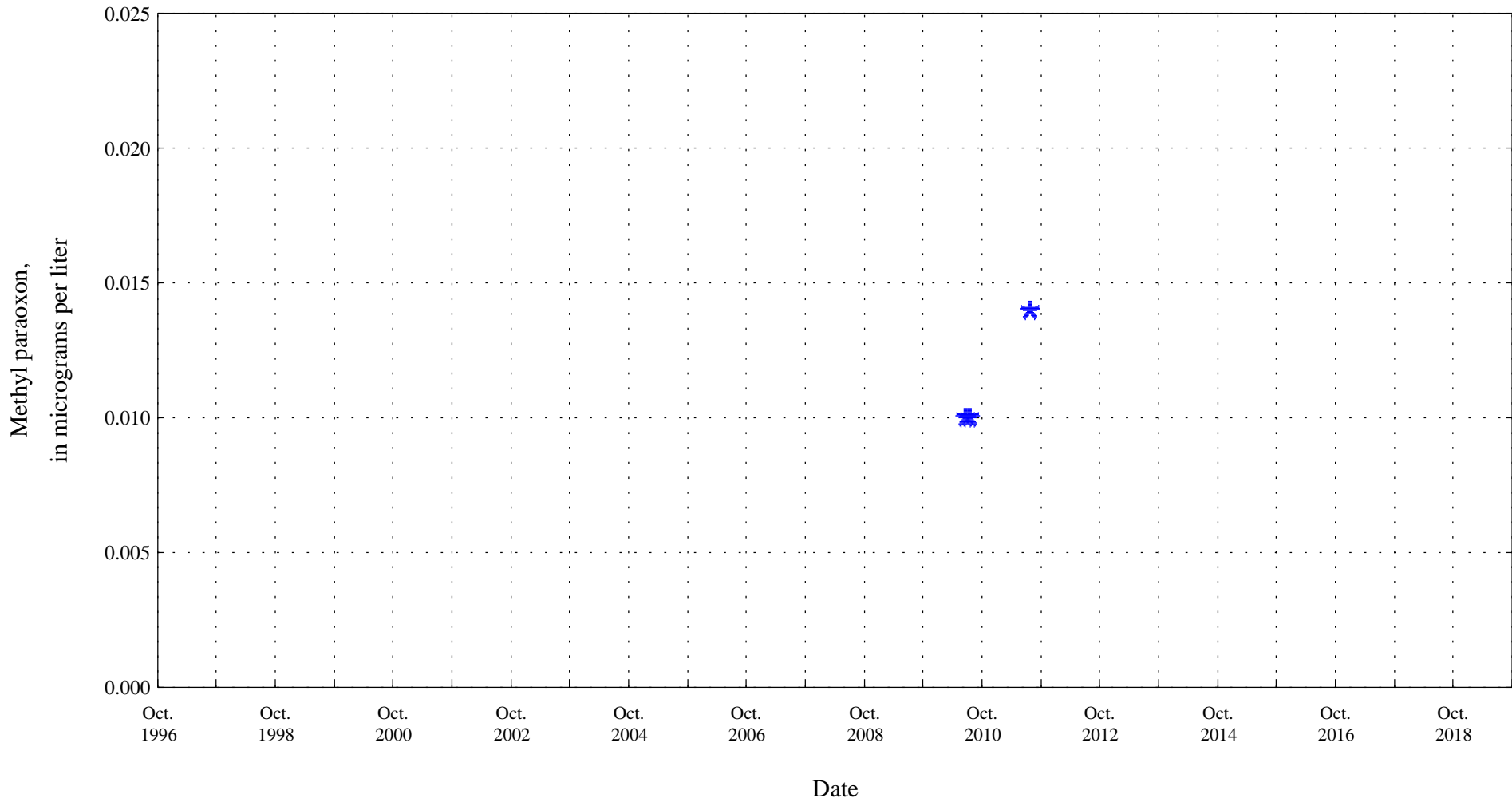
* * * Historic Censored Data

Figure 34. Distribution of selected water-quality constituents relative to time for Monument Creek above Woodmen Road at Colorado Springs, Co., station 07103970.



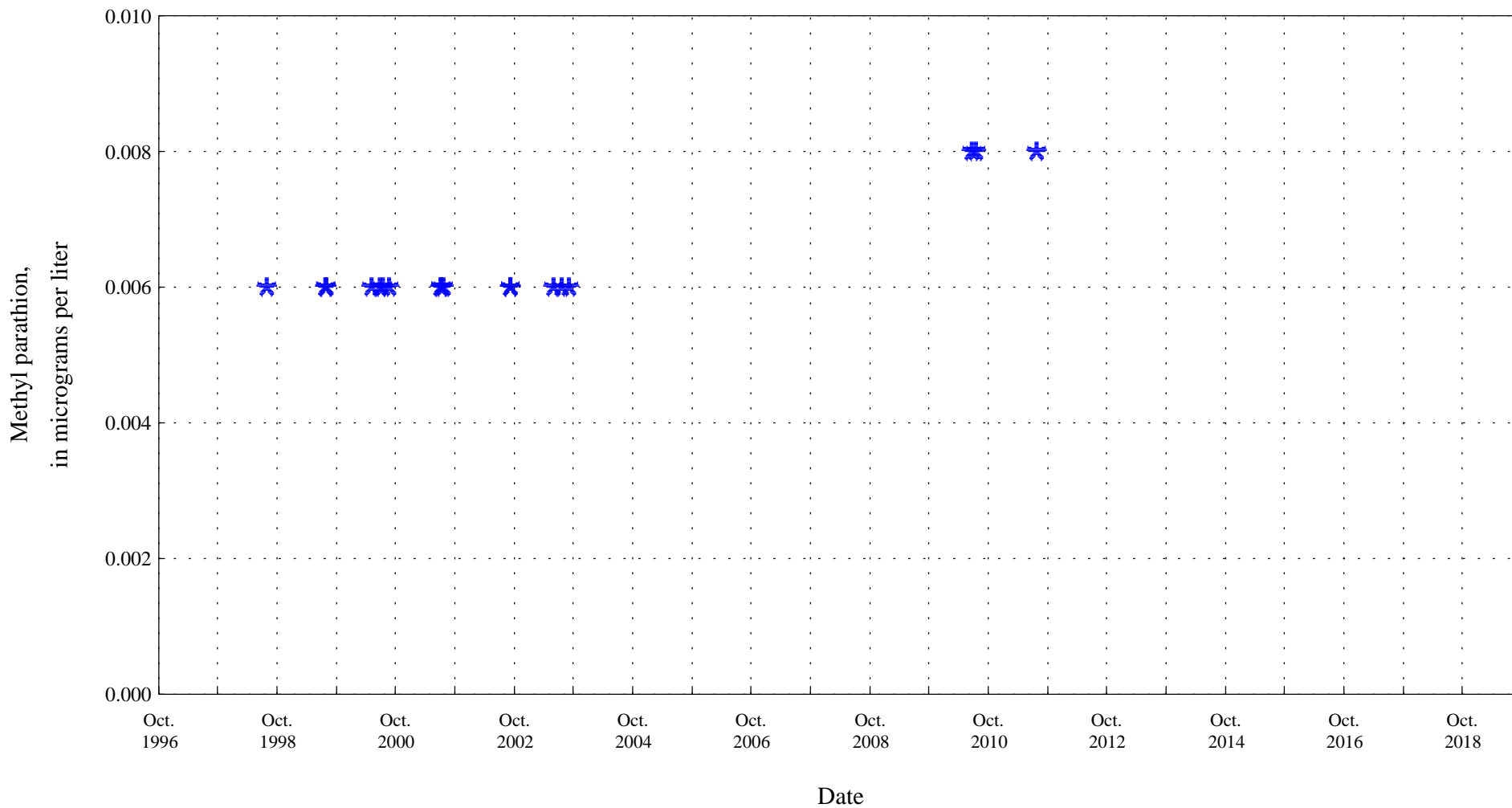
* * * Historic Censored Data

Figure 34. Distribution of selected water-quality constituents relative to time for Monument Creek above Woodmen Road at Colorado Springs, Co., station 07103970.



* * * Historic Censored Data

Figure 34. Distribution of selected water-quality constituents relative to time for Monument Creek above Woodmen Road at Colorado Springs, Co., station 07103970.



* * * Historic Censored Data

Figure 34. Distribution of selected water-quality constituents relative to time for Monument Creek above Woodmen Road at Colorado Springs, Co., station 07103970.

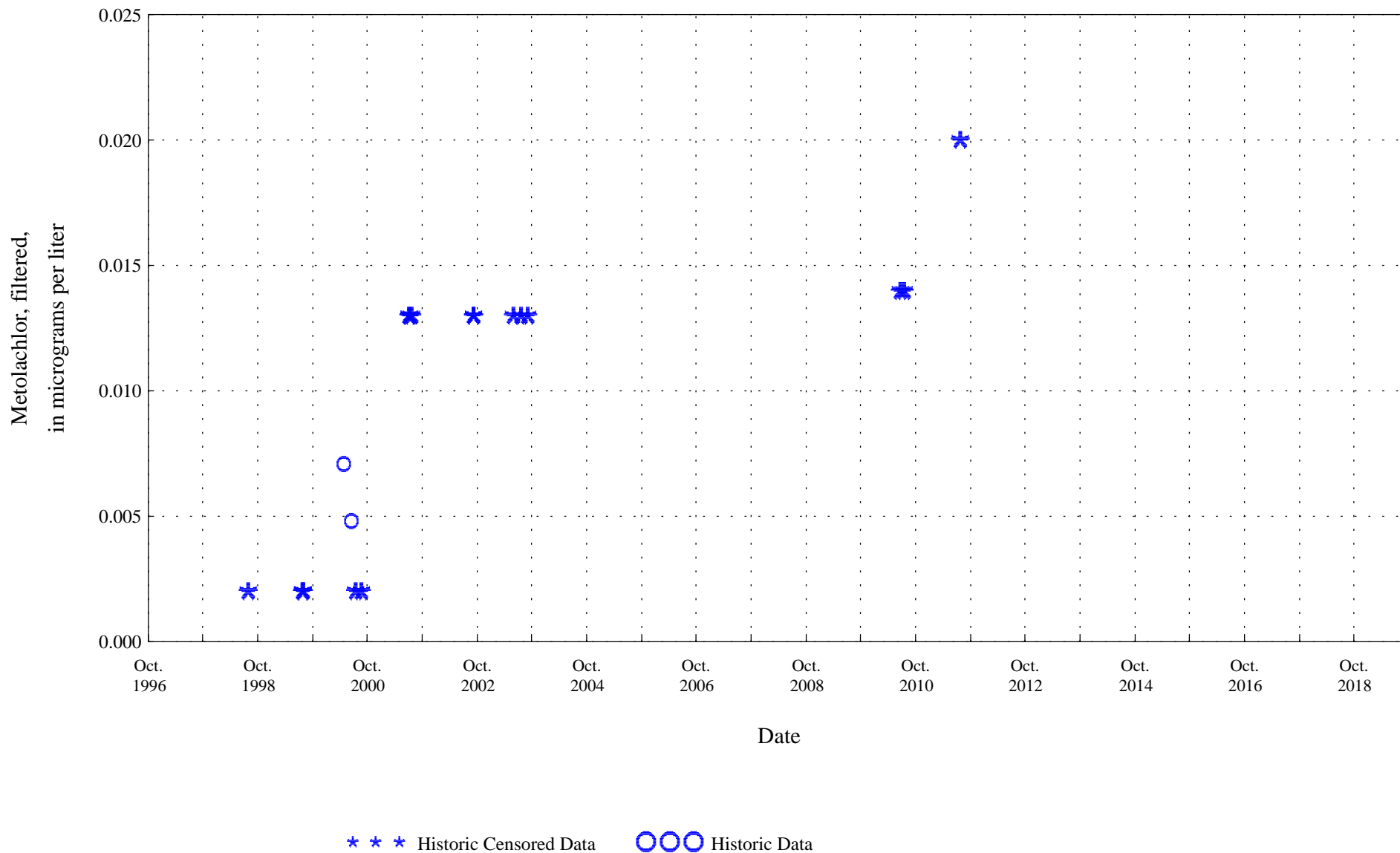
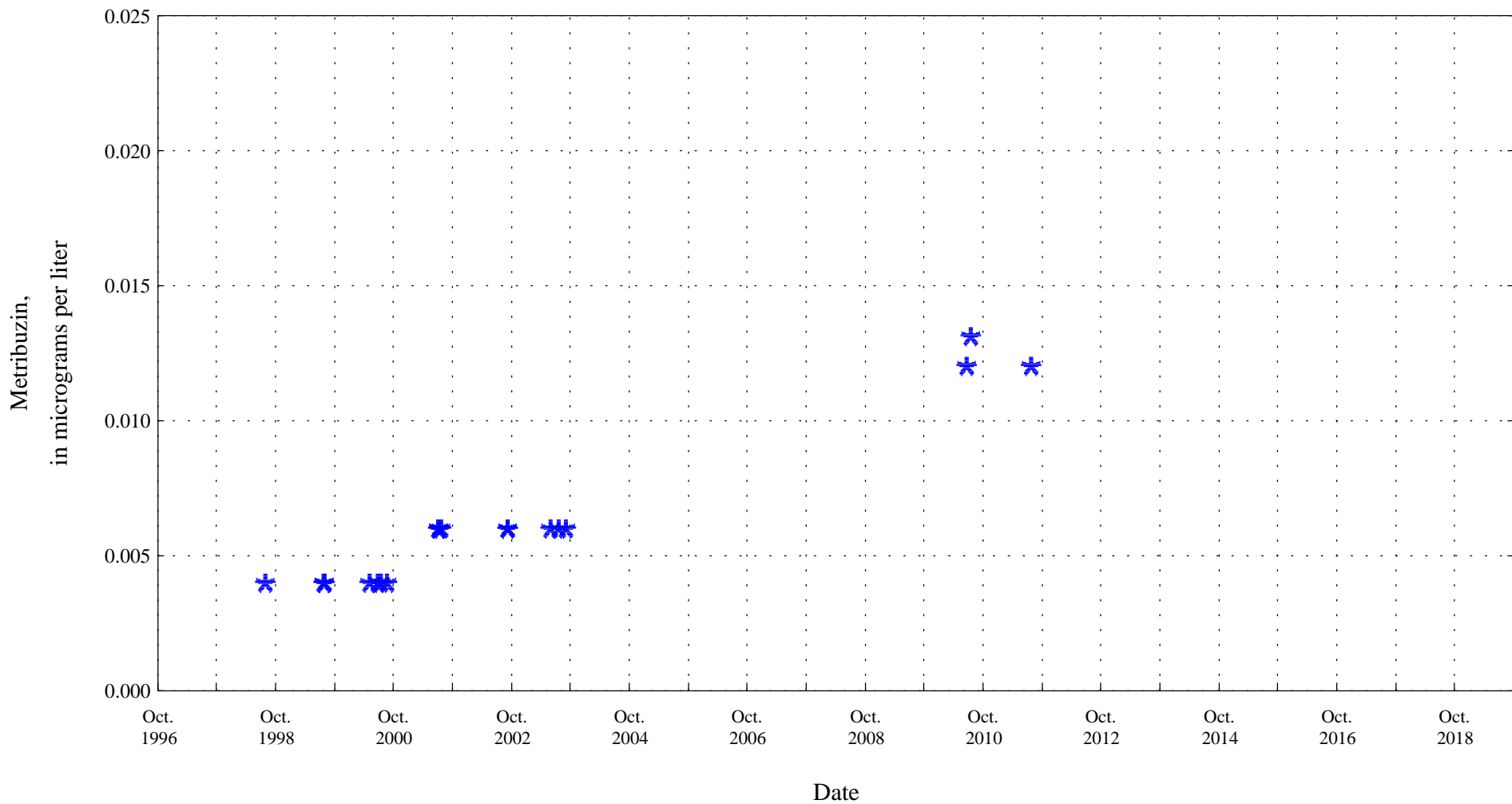
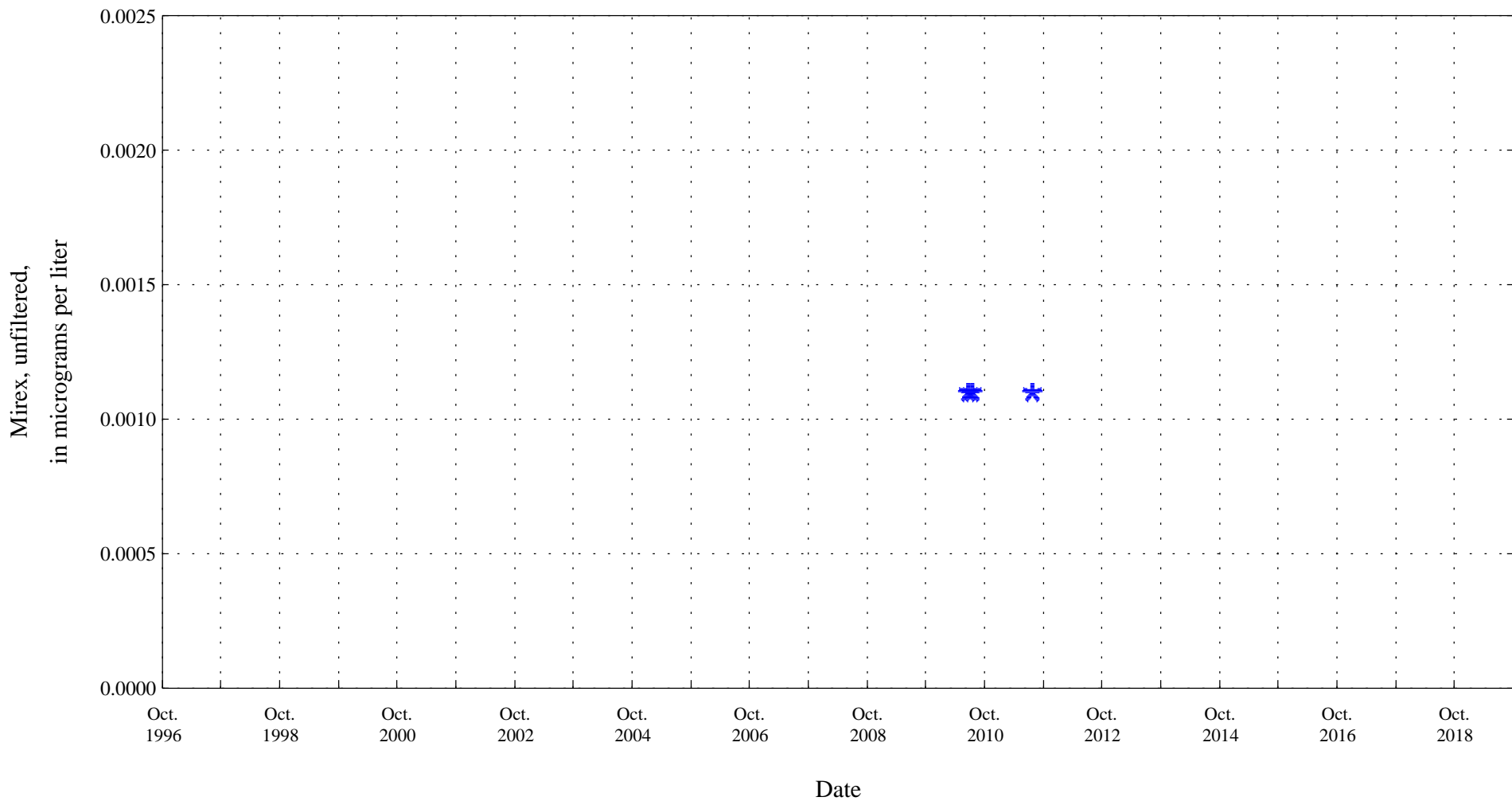


Figure 34. Distribution of selected water-quality constituents relative to time for Monument Creek above Woodmen Road at Colorado Springs, Co., station 07103970.



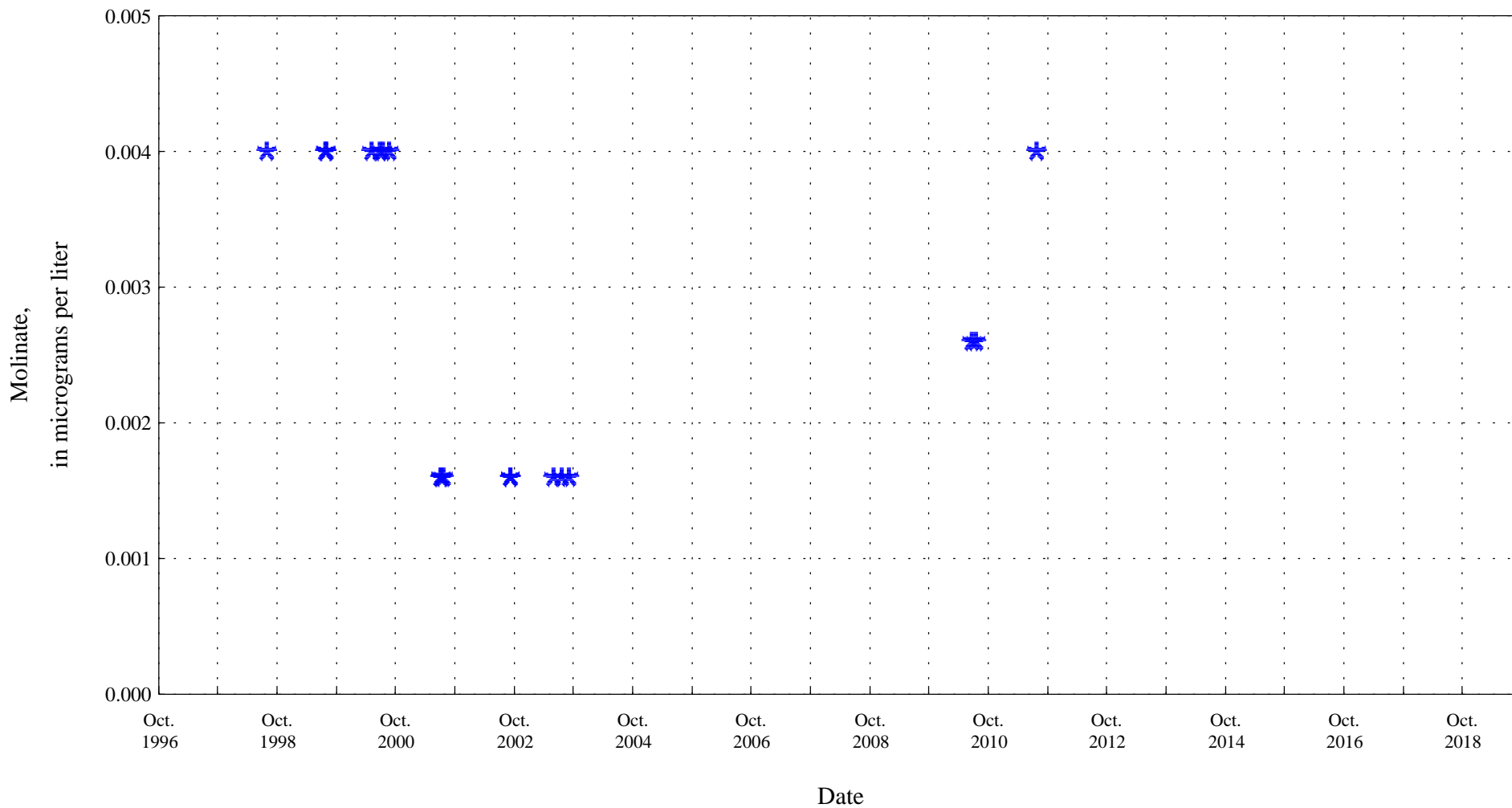
* * * Historic Censored Data

Figure 34. Distribution of selected water-quality constituents relative to time for Monument Creek above Woodmen Road at Colorado Springs, Co., station 07103970.



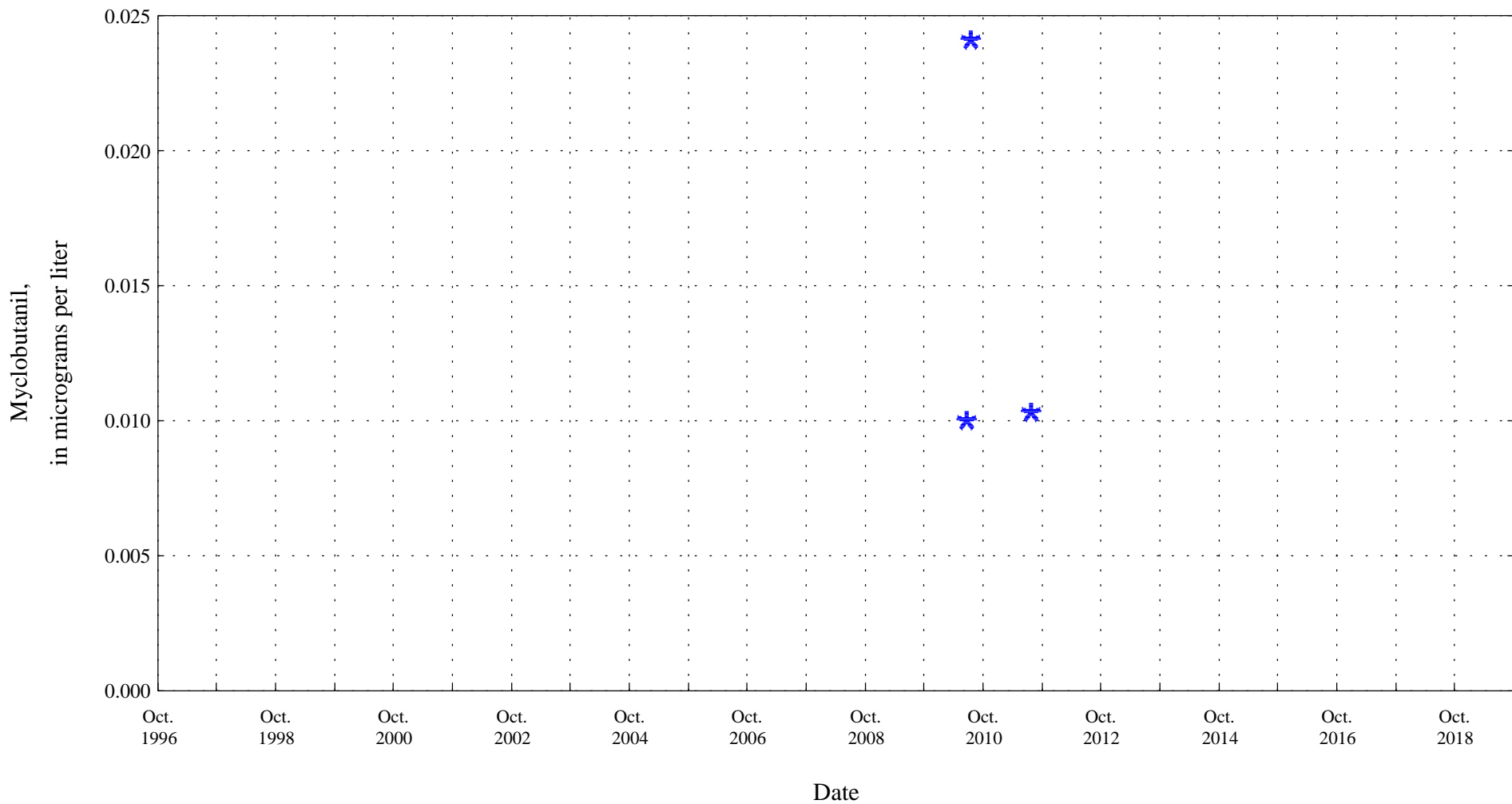
* * * Historic Censored Data

Figure 34. Distribution of selected water-quality constituents relative to time for Monument Creek above Woodmen Road at Colorado Springs, Co., station 07103970.



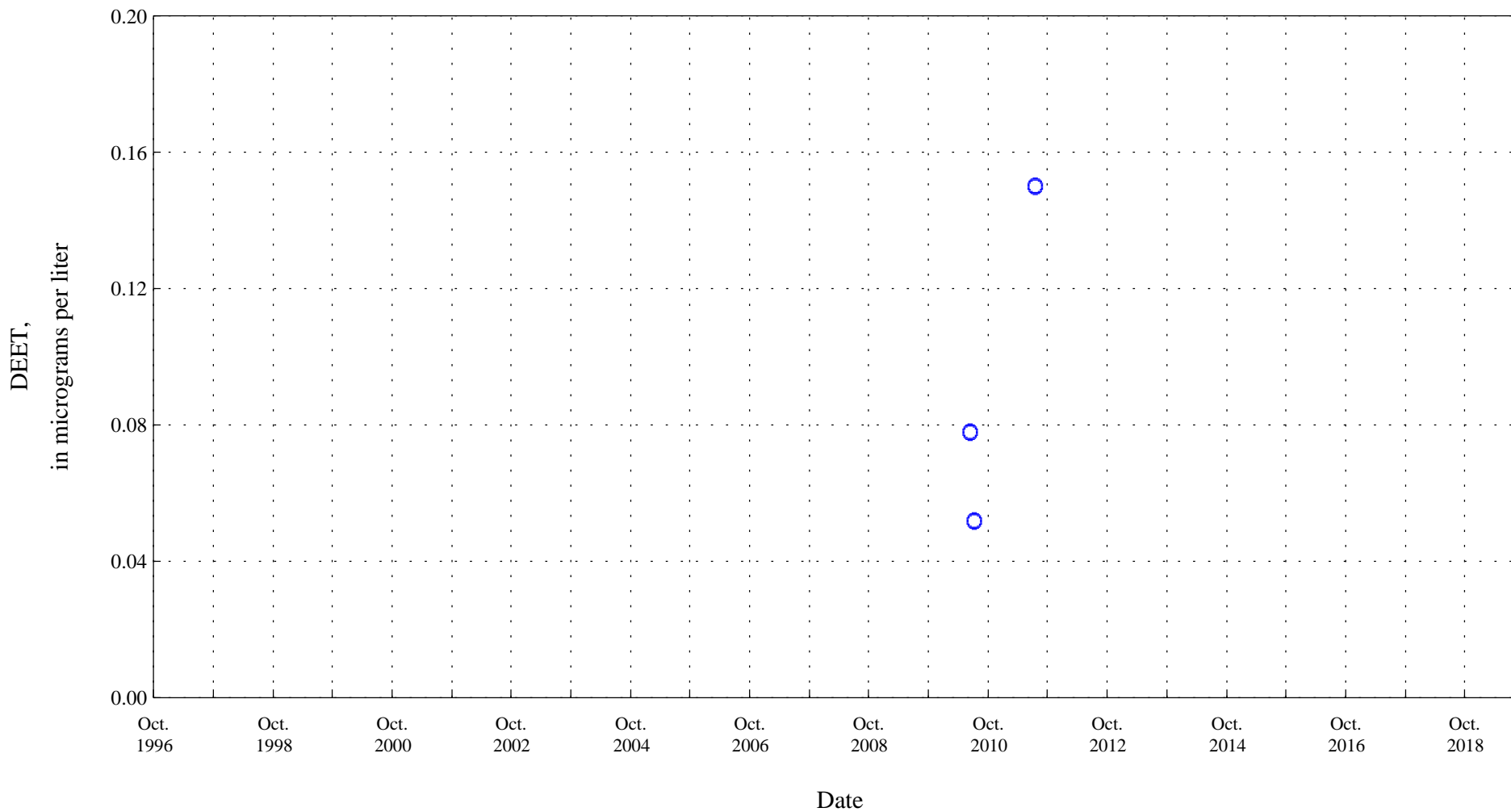
* * * Historic Censored Data

Figure 34. Distribution of selected water-quality constituents relative to time for Monument Creek above Woodmen Road at Colorado Springs, Co., station 07103970.



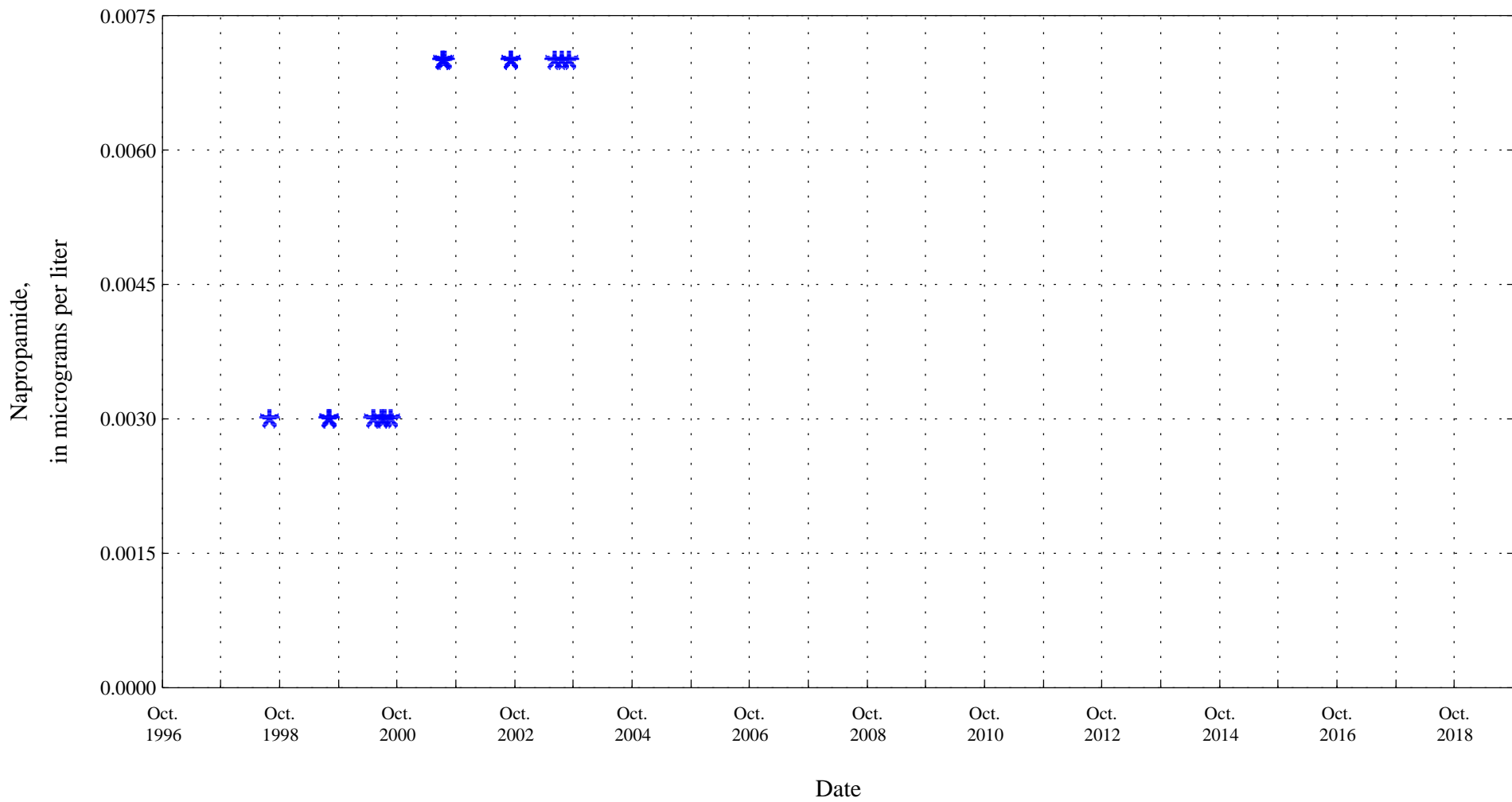
* * * Historic Censored Data

Figure 34. Distribution of selected water-quality constituents relative to time for Monument Creek above Woodmen Road at Colorado Springs, Co., station 07103970.



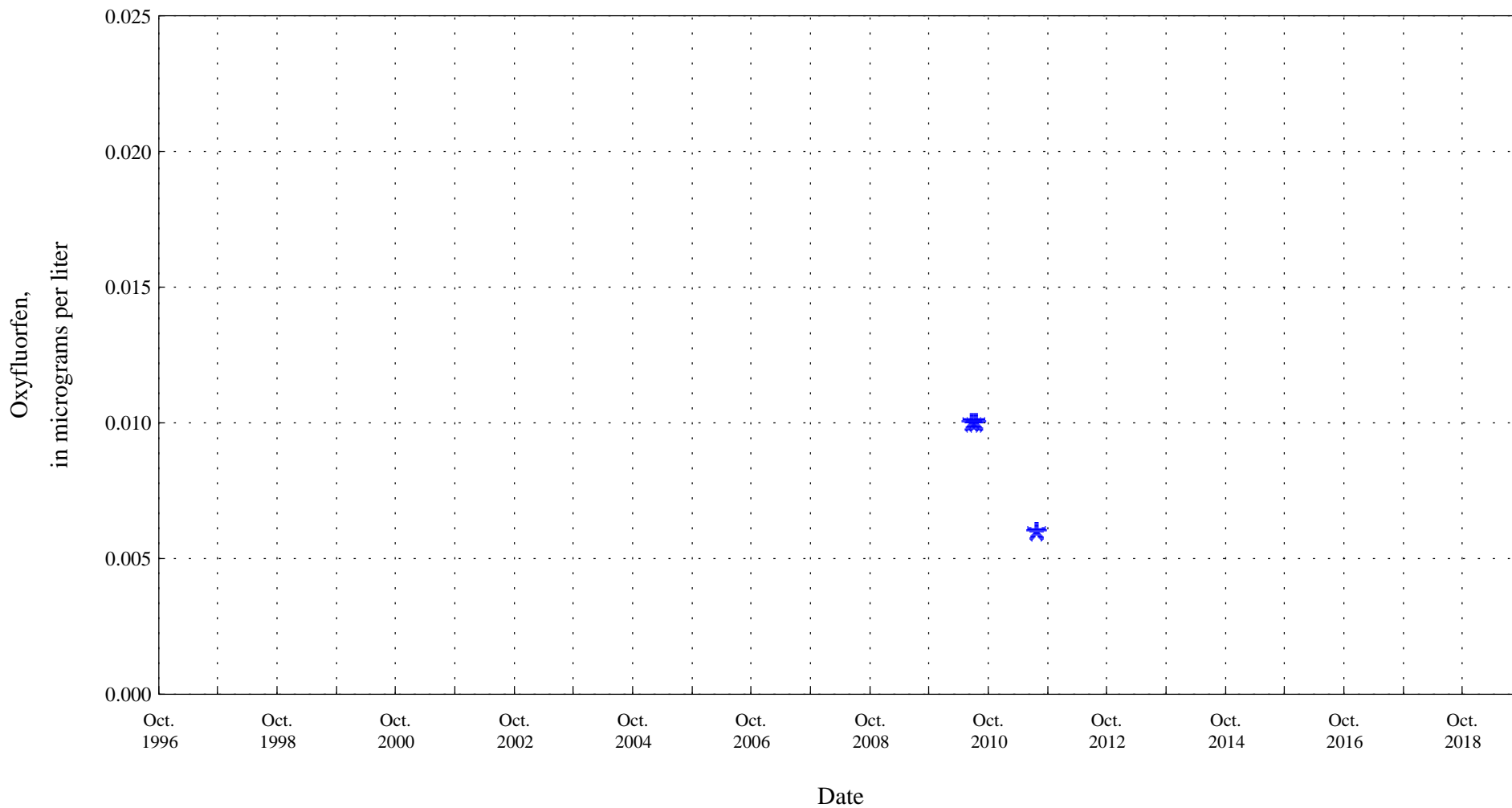
○ ○ ○ Historic Data

Figure 34. Distribution of selected water-quality constituents relative to time for Monument Creek above Woodmen Road at Colorado Springs, Co., station 07103970.



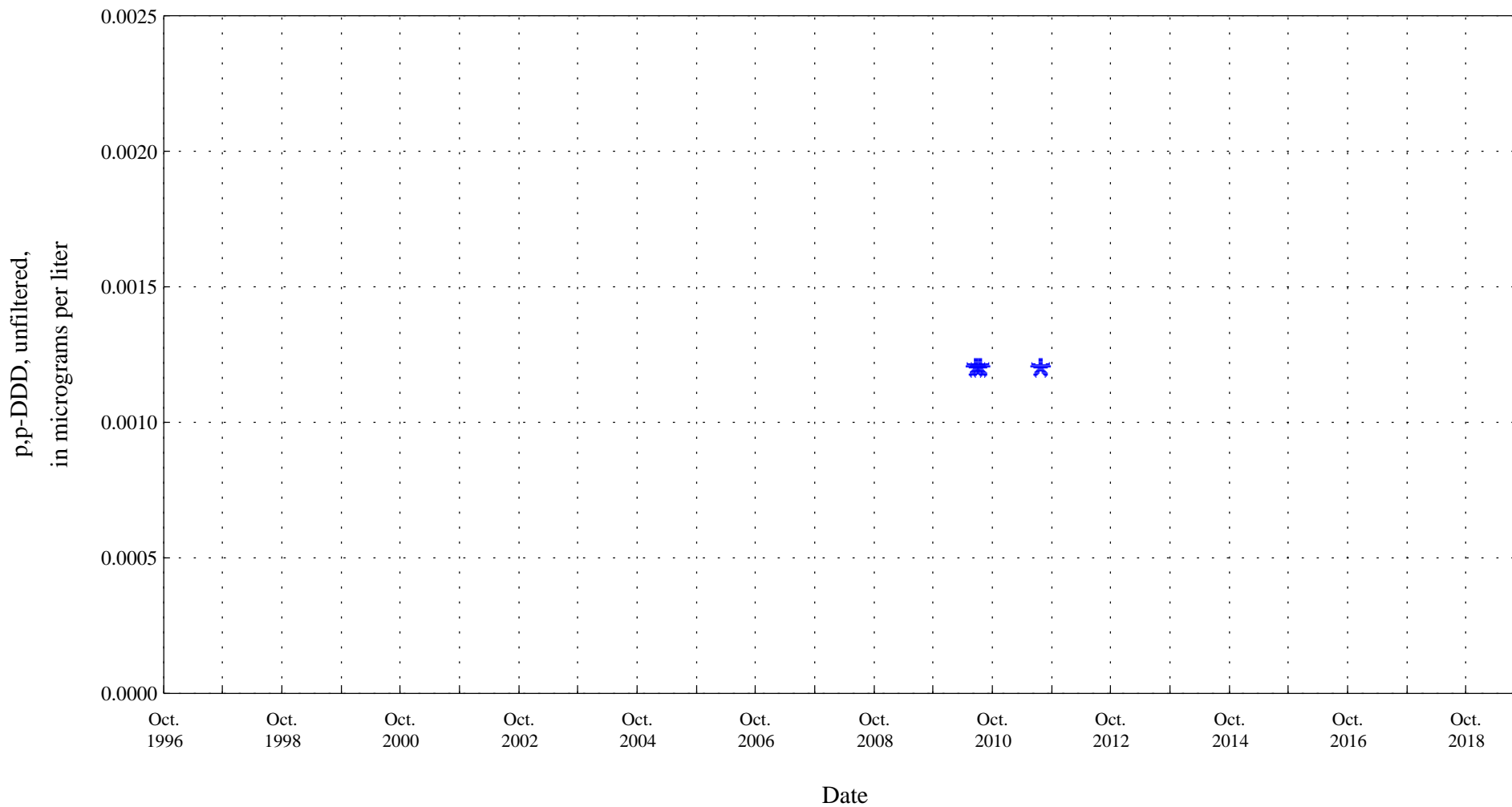
* * * Historic Censored Data

Figure 34. Distribution of selected water-quality constituents relative to time for Monument Creek above Woodmen Road at Colorado Springs, Co., station 07103970.



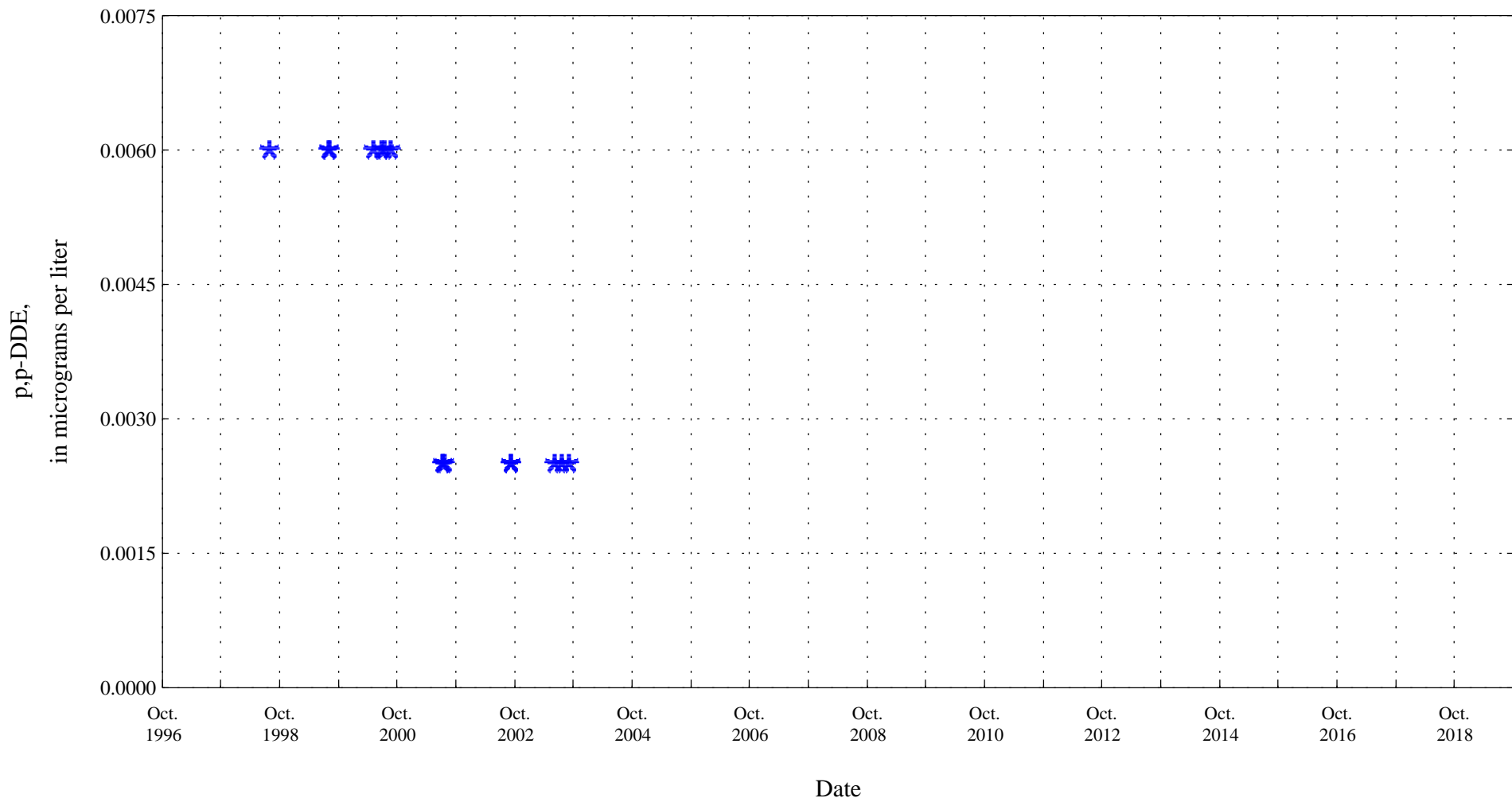
* * * Historic Censored Data

Figure 34. Distribution of selected water-quality constituents relative to time for Monument Creek above Woodmen Road at Colorado Springs, Co., station 07103970.



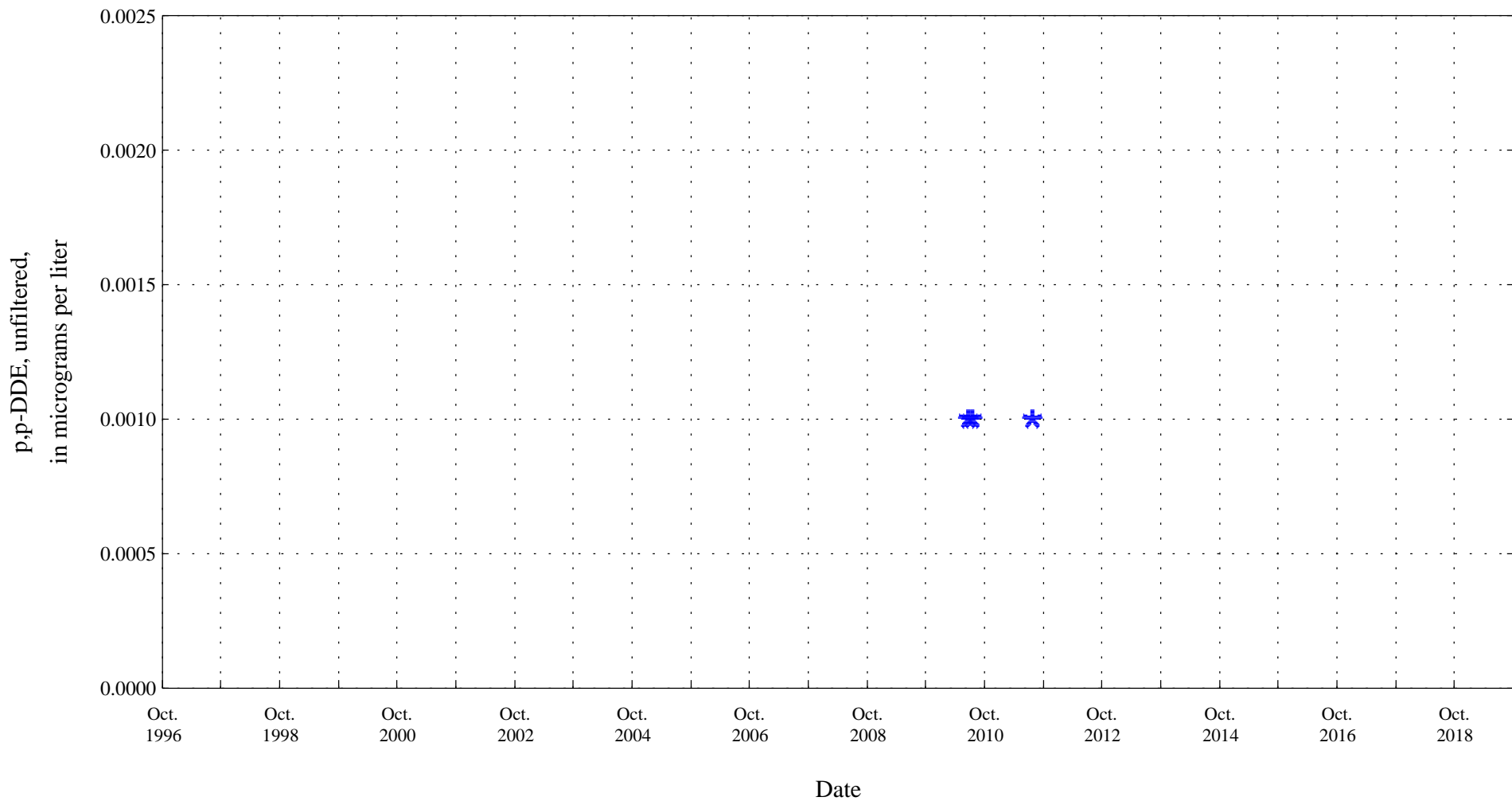
* * * Historic Censored Data

Figure 34. Distribution of selected water-quality constituents relative to time for Monument Creek above Woodmen Road at Colorado Springs, Co., station 07103970.



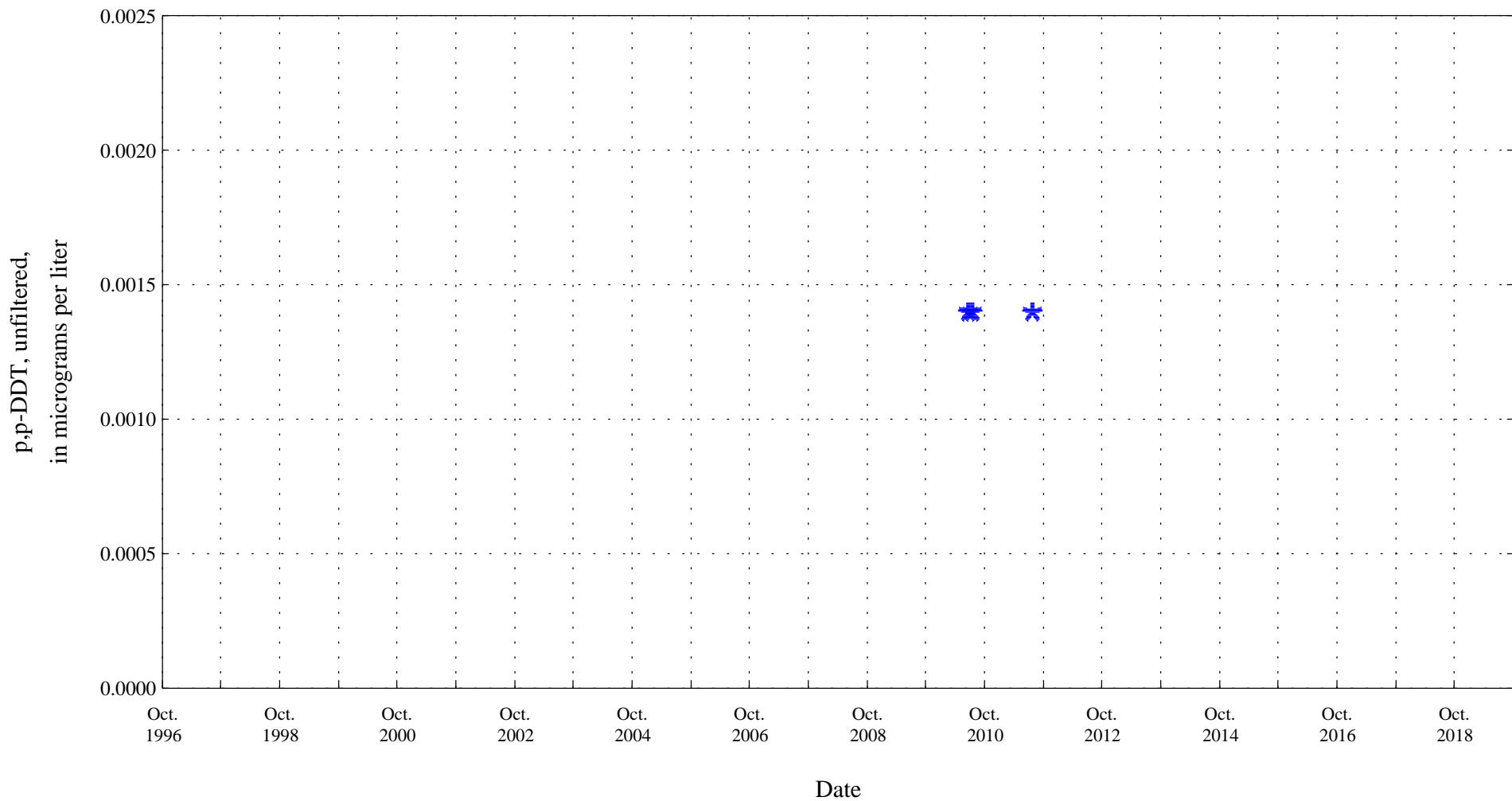
* * * Historic Censored Data

Figure 34. Distribution of selected water-quality constituents relative to time for Monument Creek above Woodmen Road at Colorado Springs, Co., station 07103970.



* * * Historic Censored Data

Figure 34. Distribution of selected water-quality constituents relative to time for Monument Creek above Woodmen Road at Colorado Springs, Co., station 07103970.



* * * Historic Censored Data

Figure 34. Distribution of selected water-quality constituents relative to time for Monument Creek above Woodmen Road at Colorado Springs, Co., station 07103970.

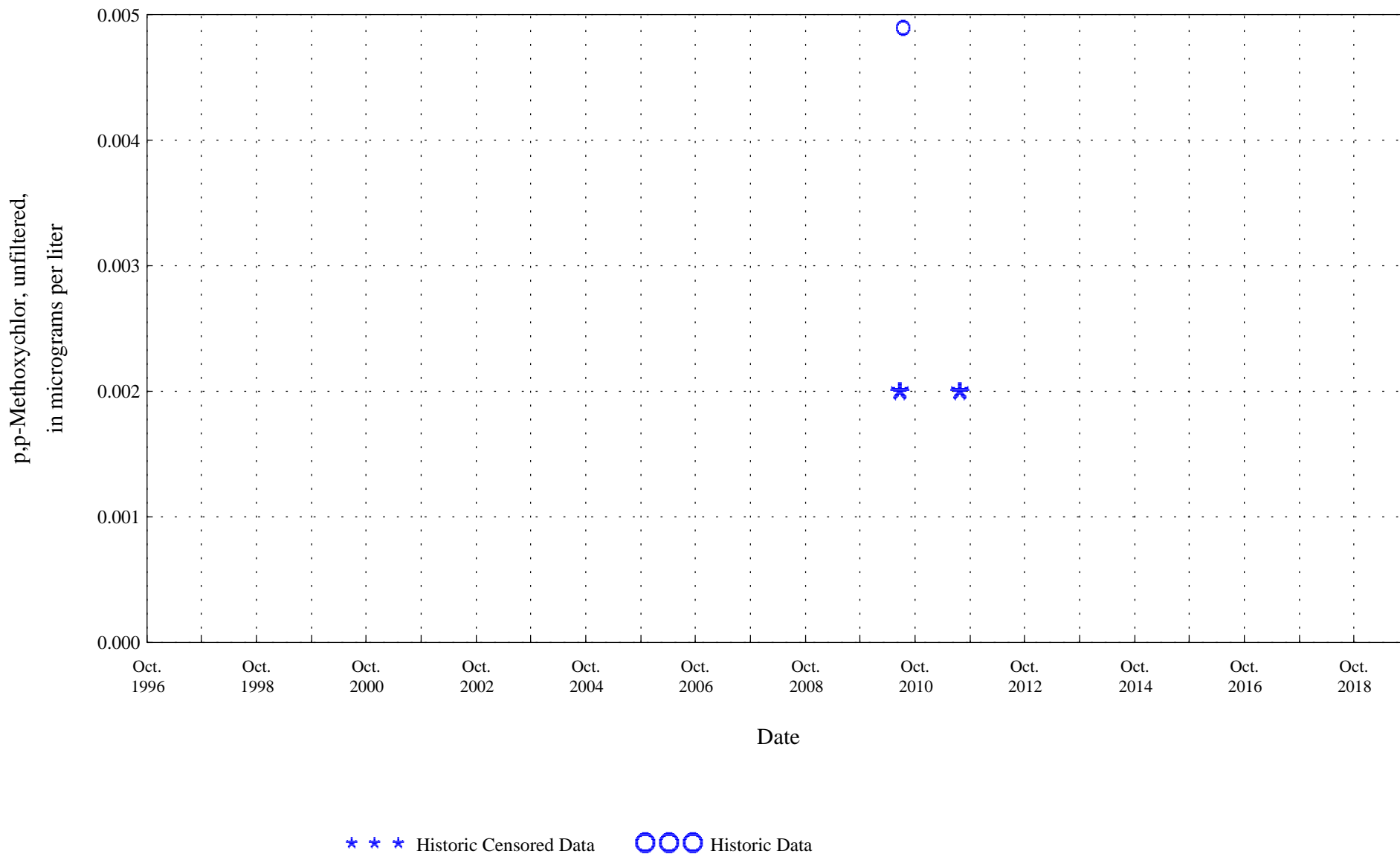
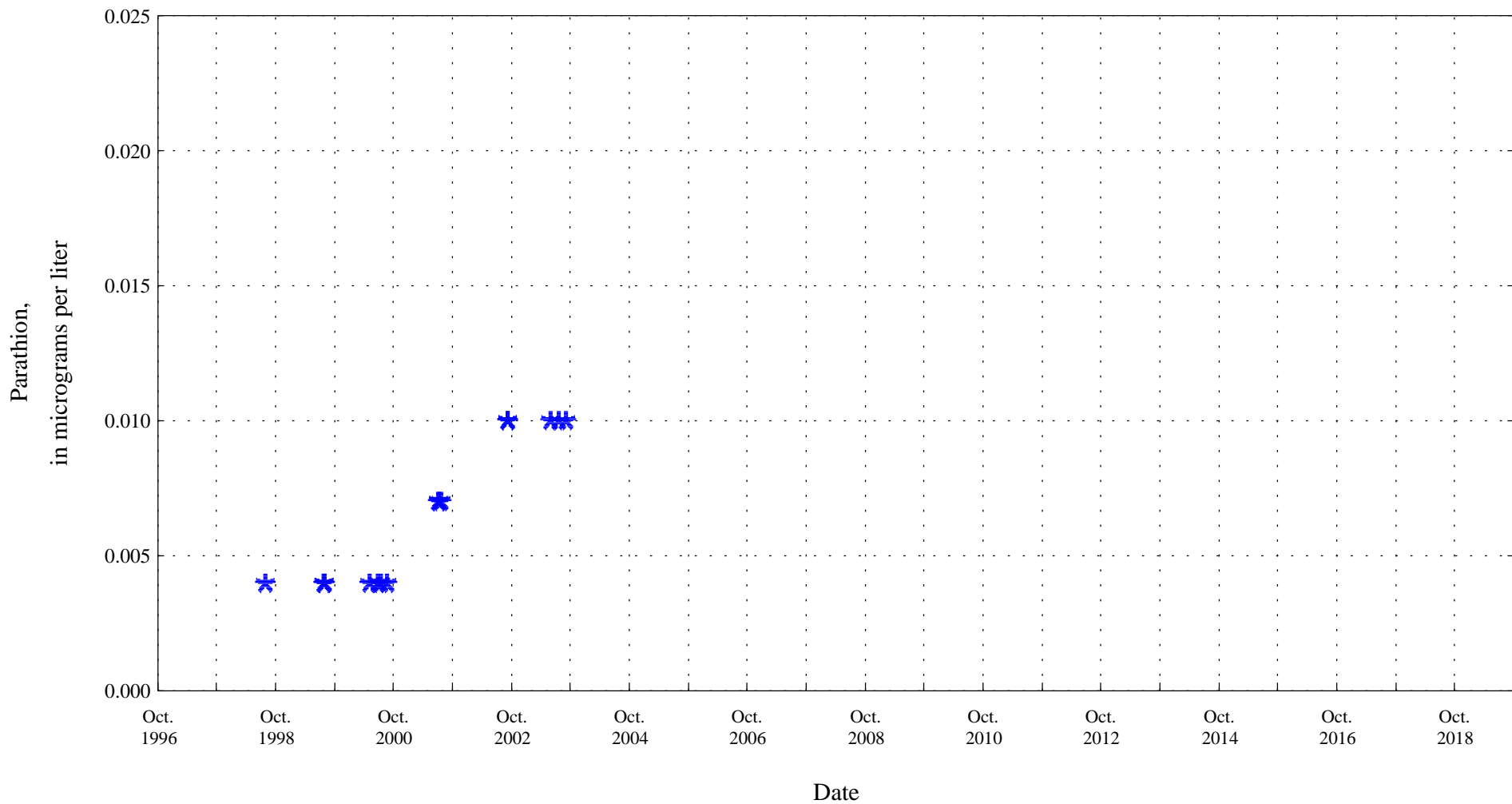


Figure 34. Distribution of selected water-quality constituents relative to time for Monument Creek above Woodmen Road at Colorado Springs, Co., station 07103970.



* * * Historic Censored Data

Figure 34. Distribution of selected water-quality constituents relative to time for Monument Creek above Woodmen Road at Colorado Springs, Co., station 07103970.

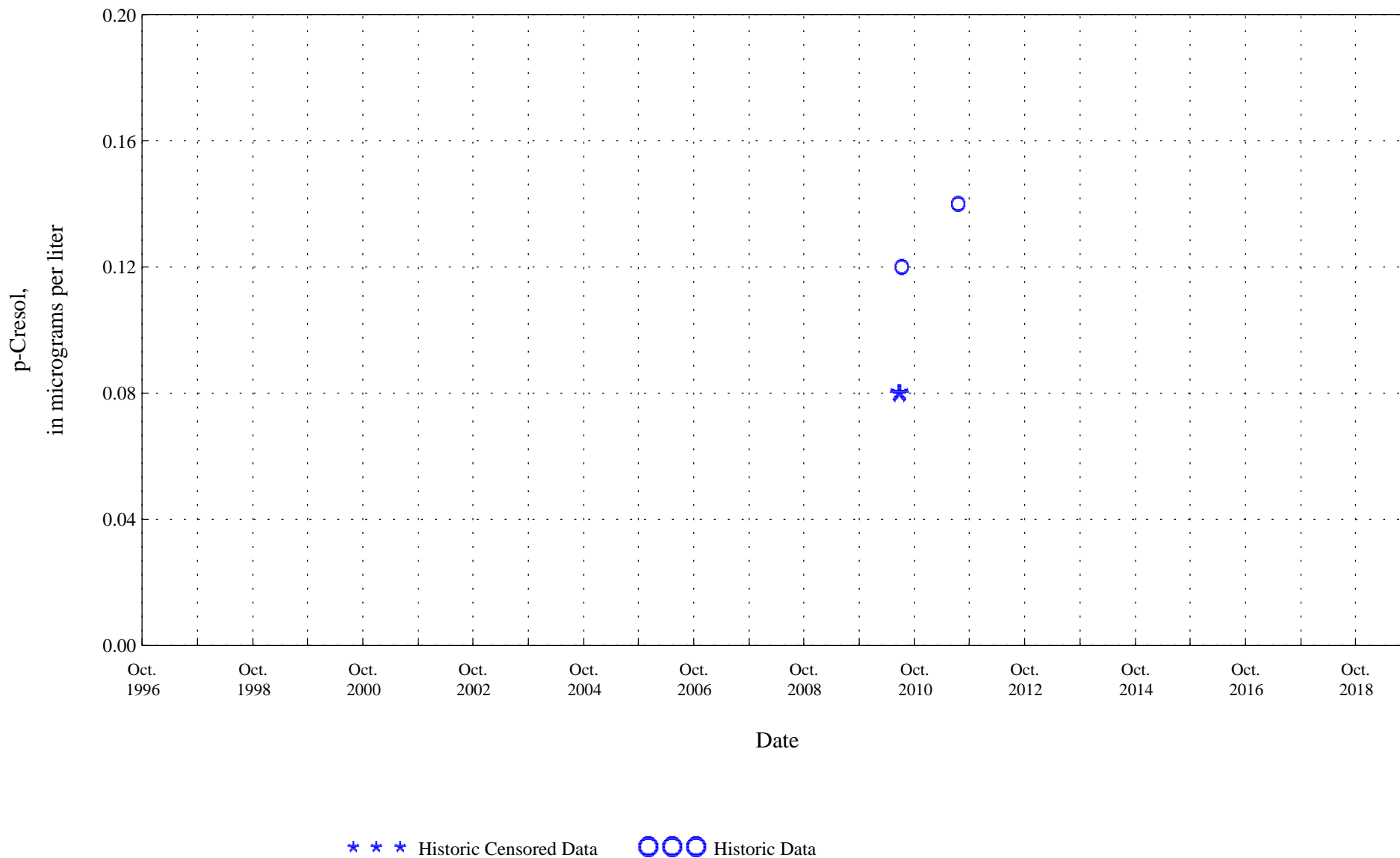
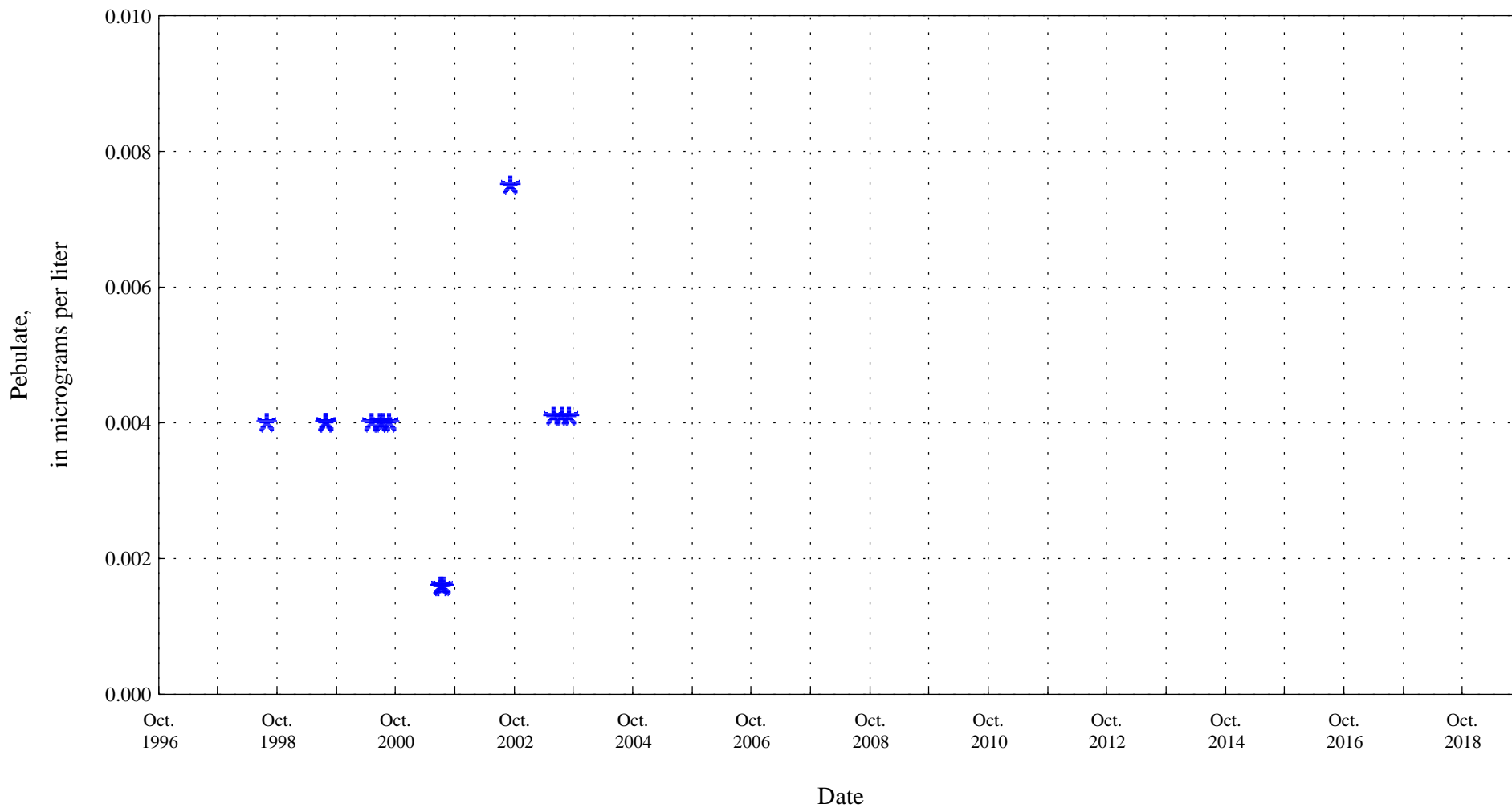


Figure 34. Distribution of selected water-quality constituents relative to time for Monument Creek above Woodmen Road at Colorado Springs, Co., station 07103970.



* * * Historic Censored Data

Figure 34. Distribution of selected water-quality constituents relative to time for Monument Creek above Woodmen Road at Colorado Springs, Co., station 07103970.

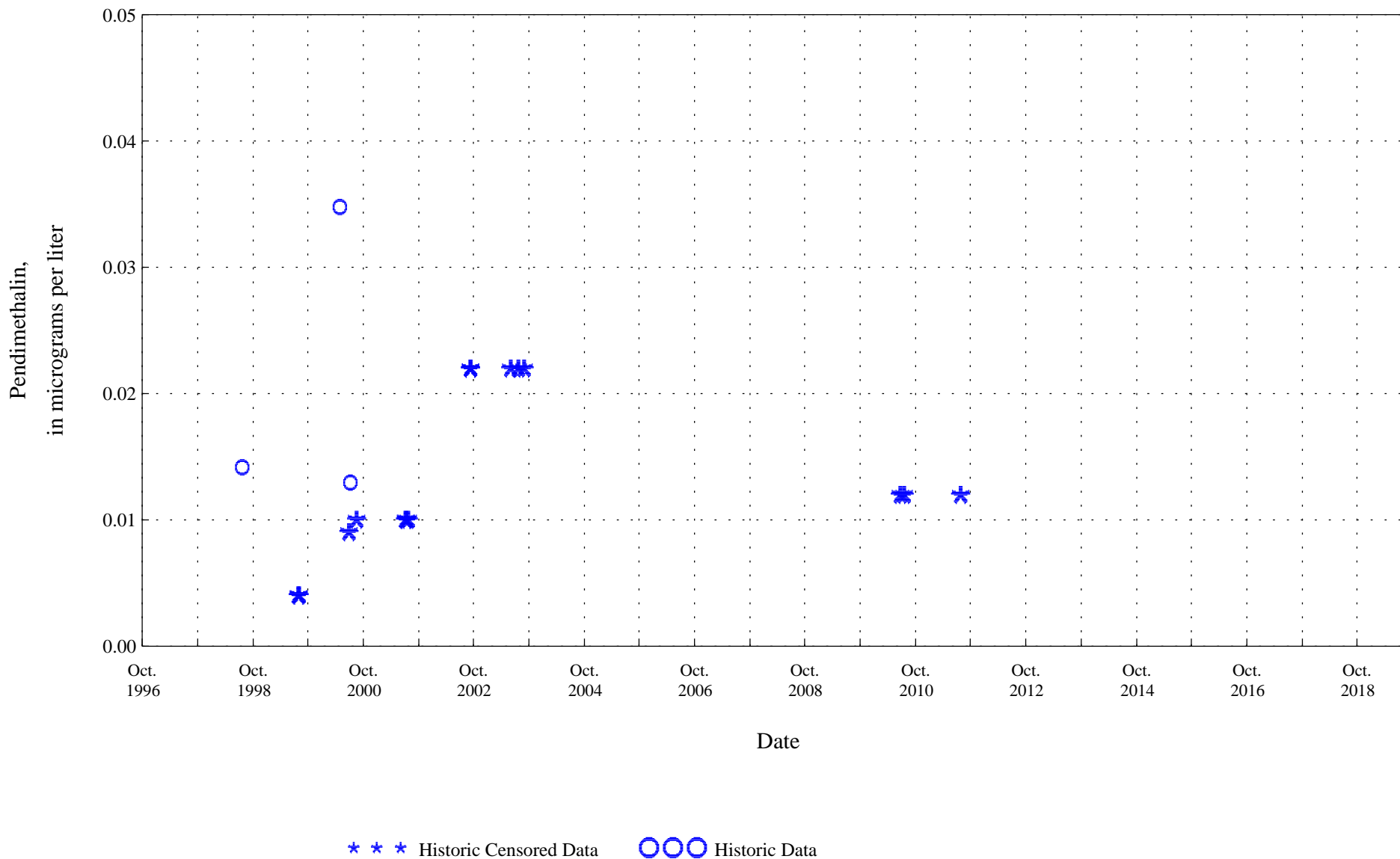


Figure 34. Distribution of selected water-quality constituents relative to time for Monument Creek above Woodmen Road at Colorado Springs, Co., station 07103970.

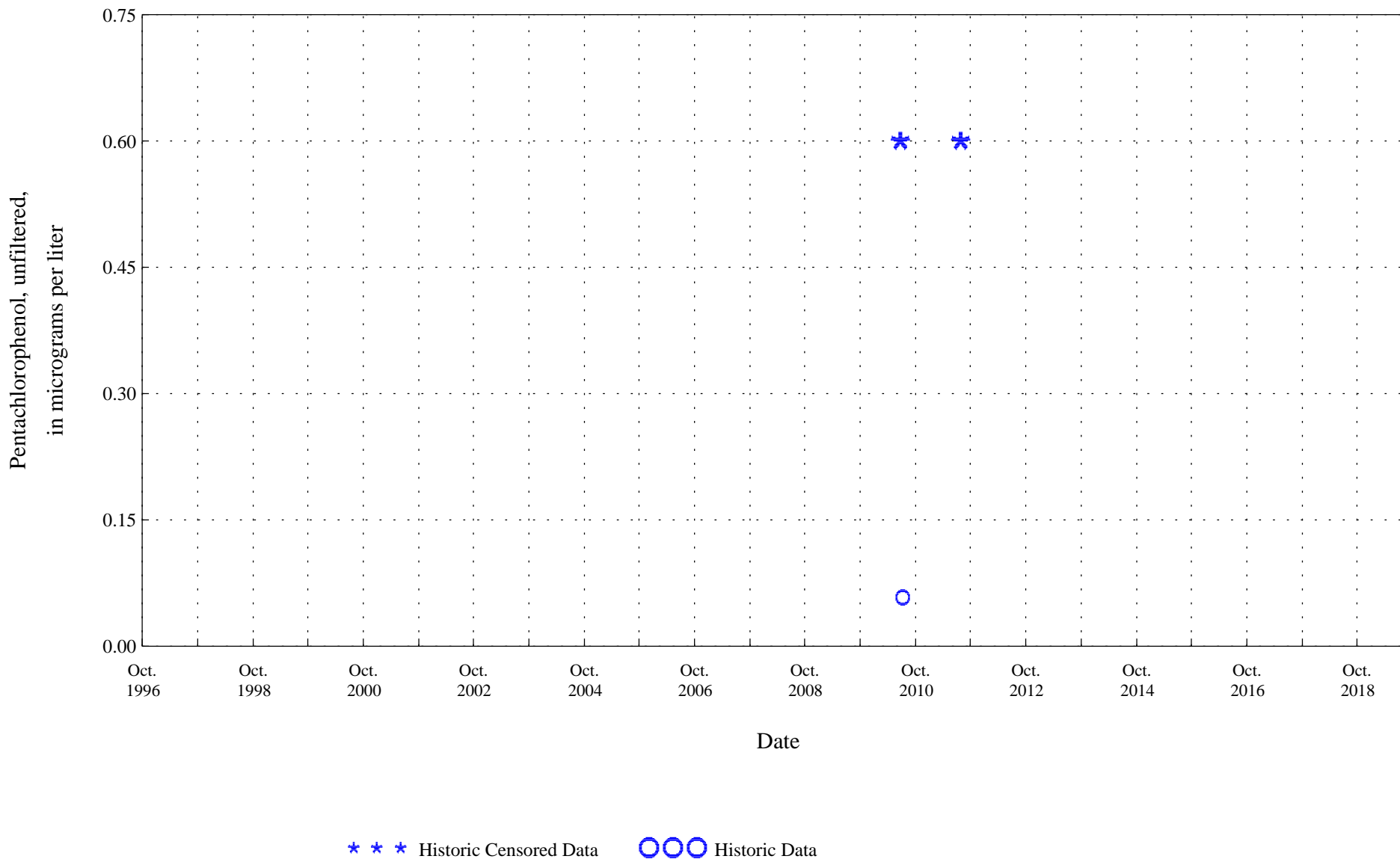
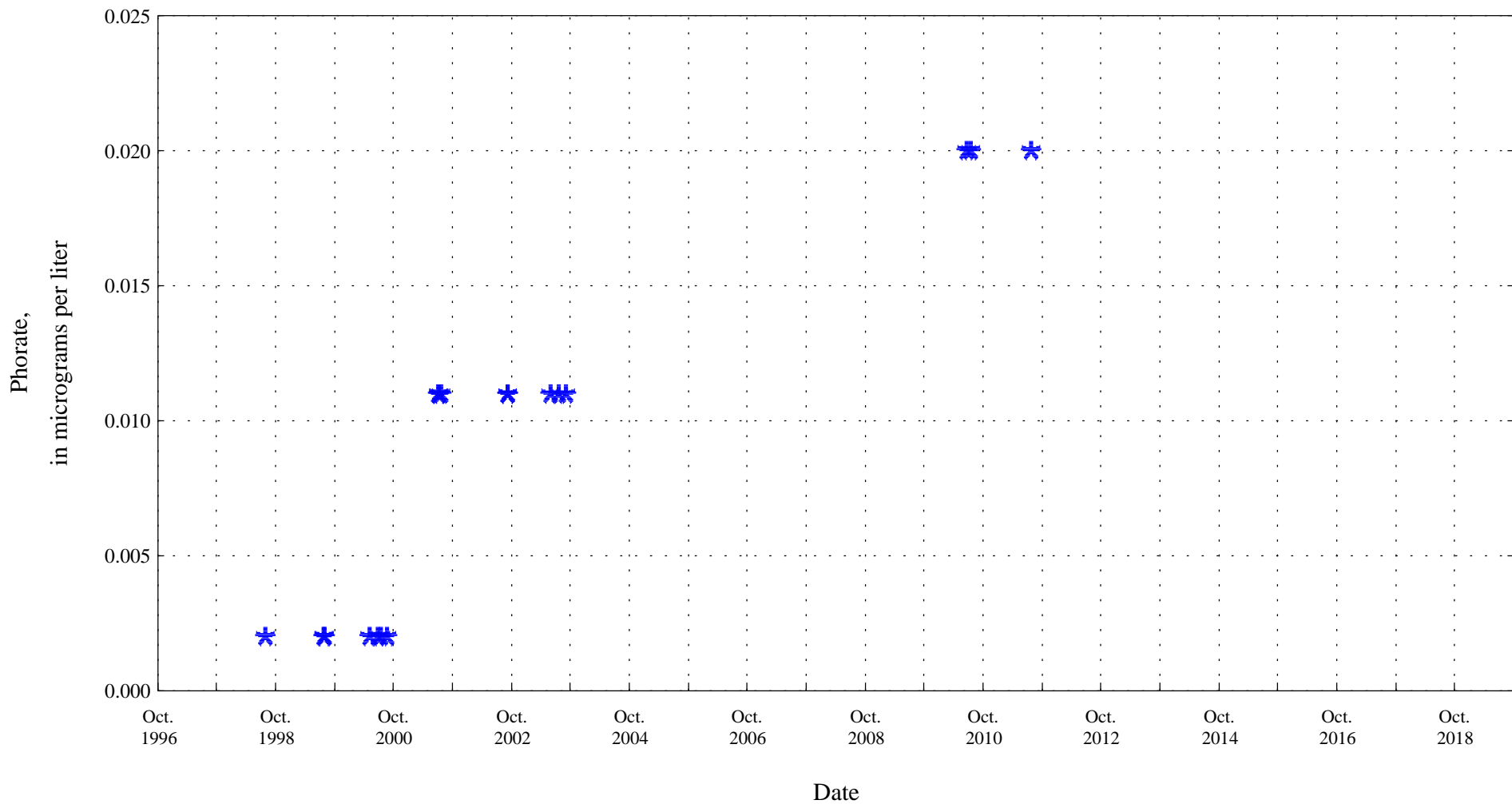
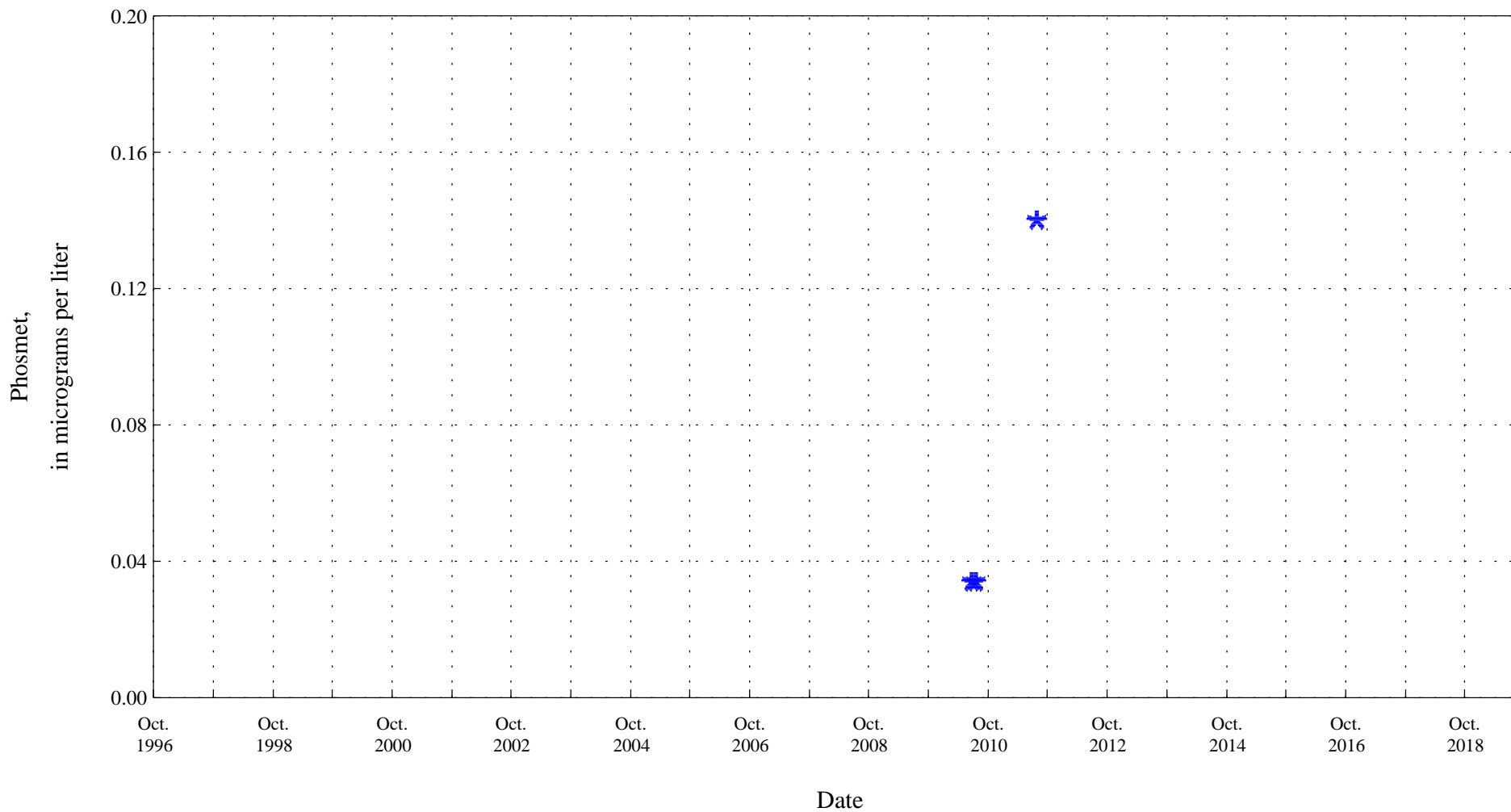


Figure 34. Distribution of selected water-quality constituents relative to time for Monument Creek above Woodmen Road at Colorado Springs, Co., station 07103970.



* * * Historic Censored Data

Figure 34. Distribution of selected water-quality constituents relative to time for Monument Creek above Woodmen Road at Colorado Springs, Co., station 07103970.



* * * Historic Censored Data

Figure 34. Distribution of selected water-quality constituents relative to time for Monument Creek above Woodmen Road at Colorado Springs, Co., station 07103970.

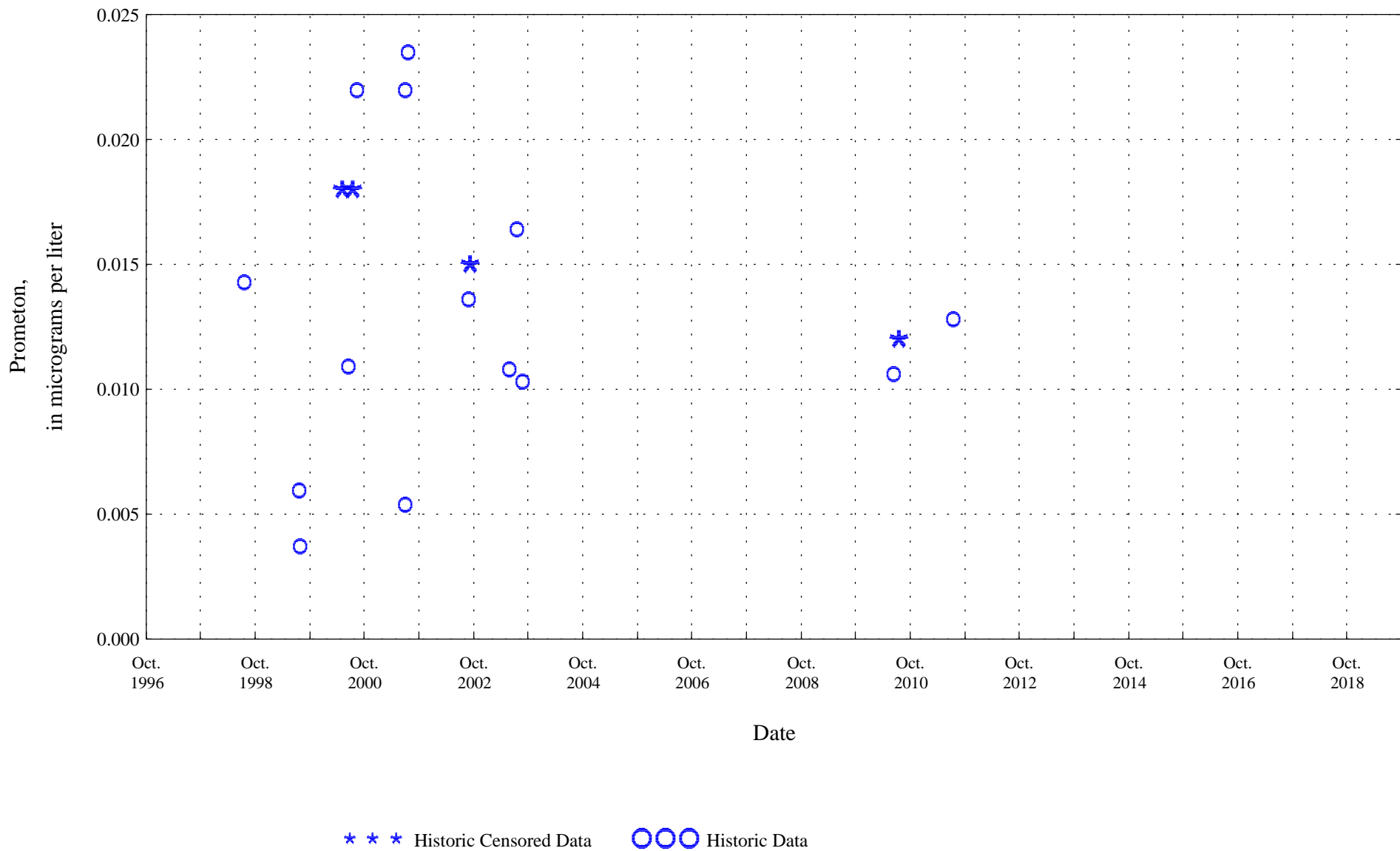
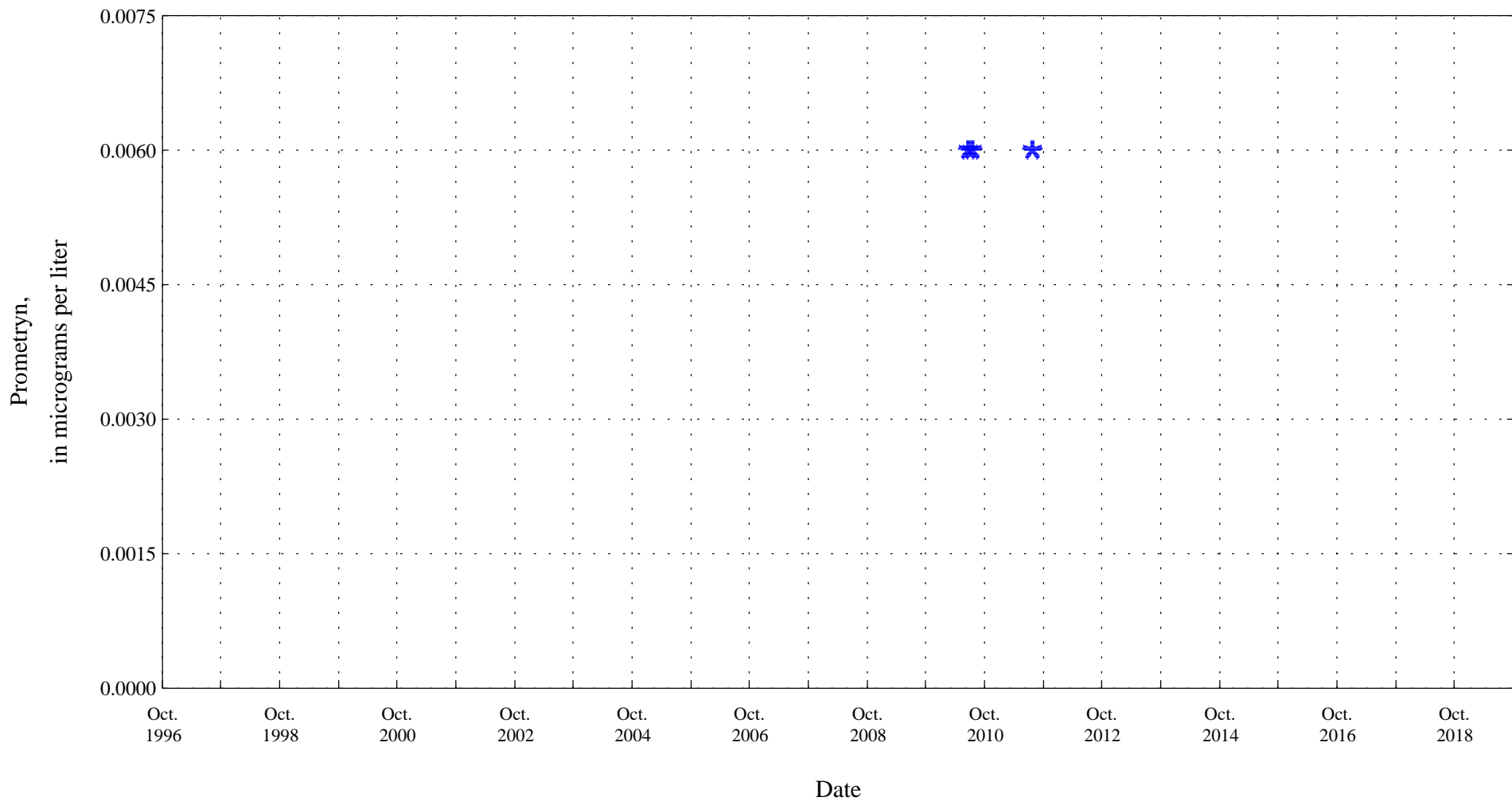
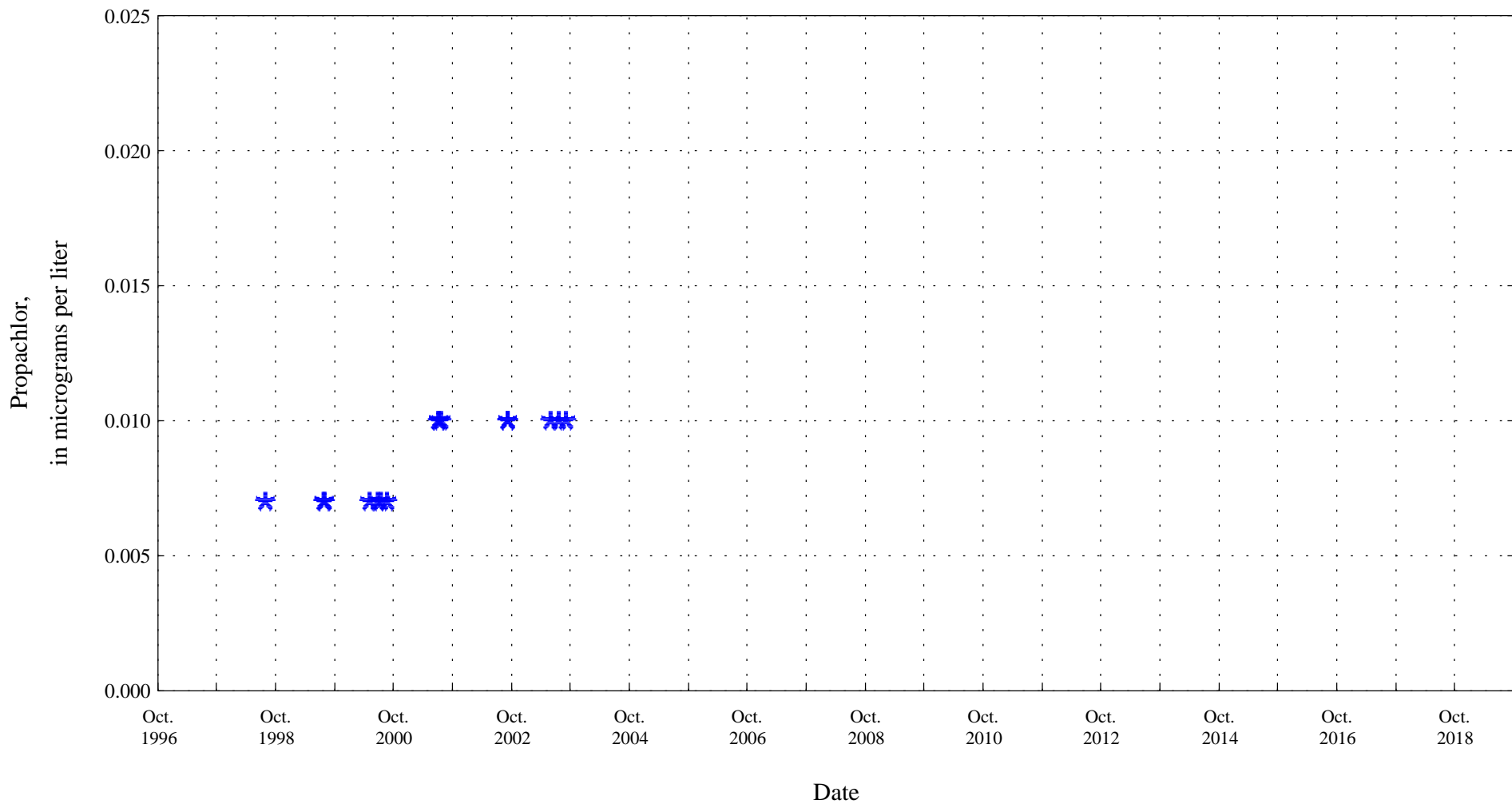


Figure 34. Distribution of selected water-quality constituents relative to time for Monument Creek above Woodmen Road at Colorado Springs, Co., station 07103970.



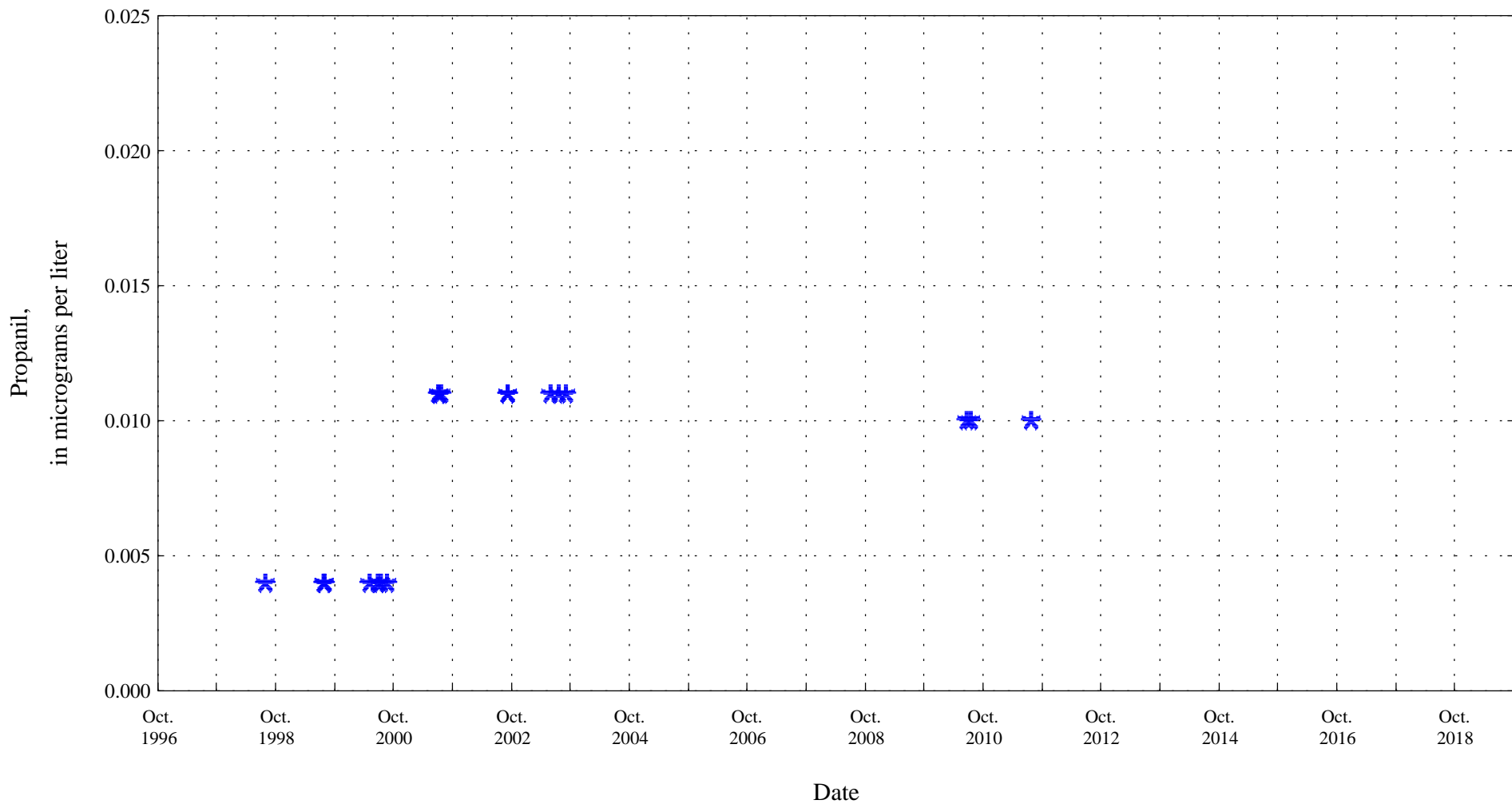
* * * Historic Censored Data

Figure 34. Distribution of selected water-quality constituents relative to time for Monument Creek above Woodmen Road at Colorado Springs, Co., station 07103970.



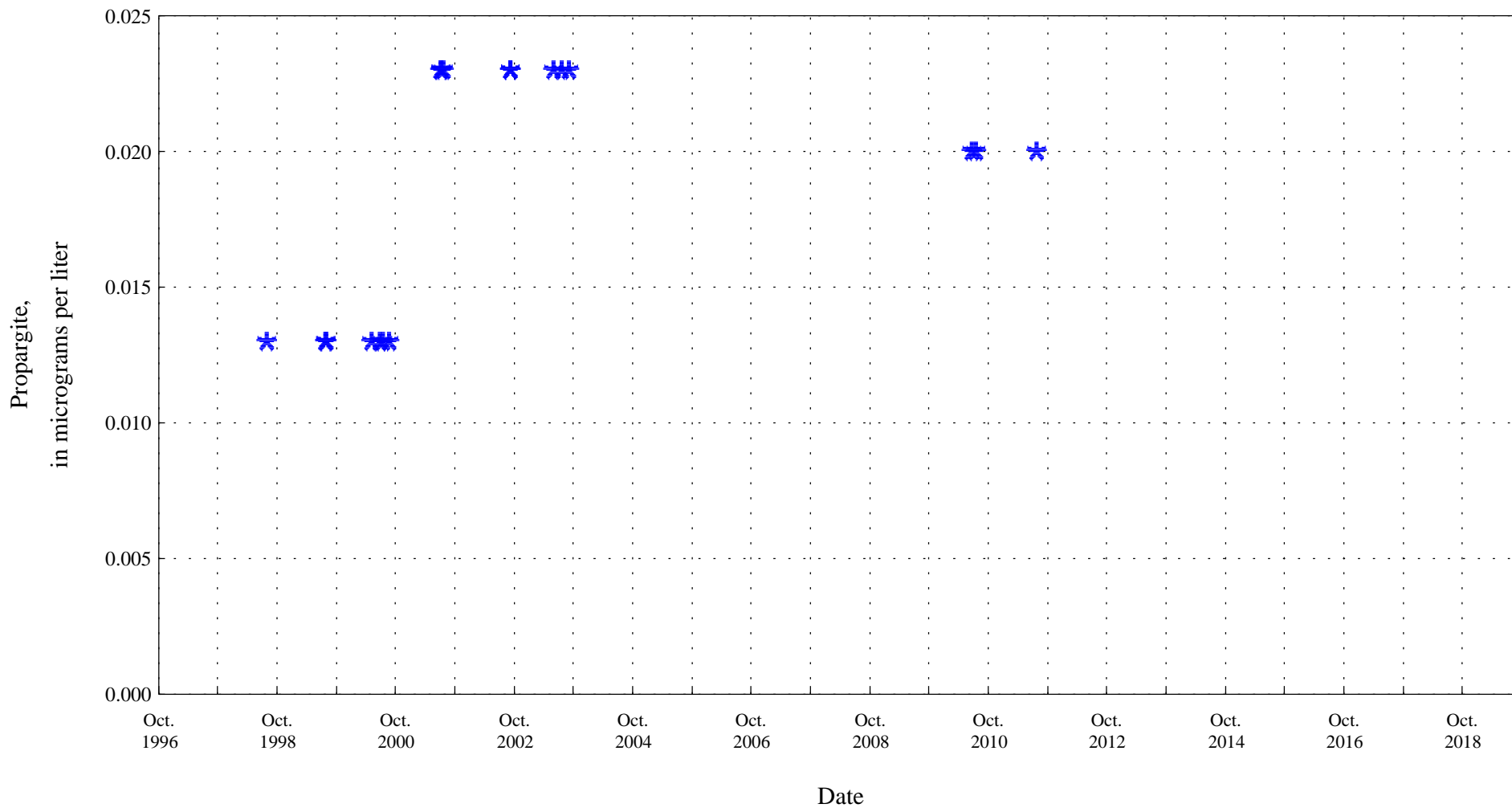
* * * Historic Censored Data

Figure 34. Distribution of selected water-quality constituents relative to time for Monument Creek above Woodmen Road at Colorado Springs, Co., station 07103970.



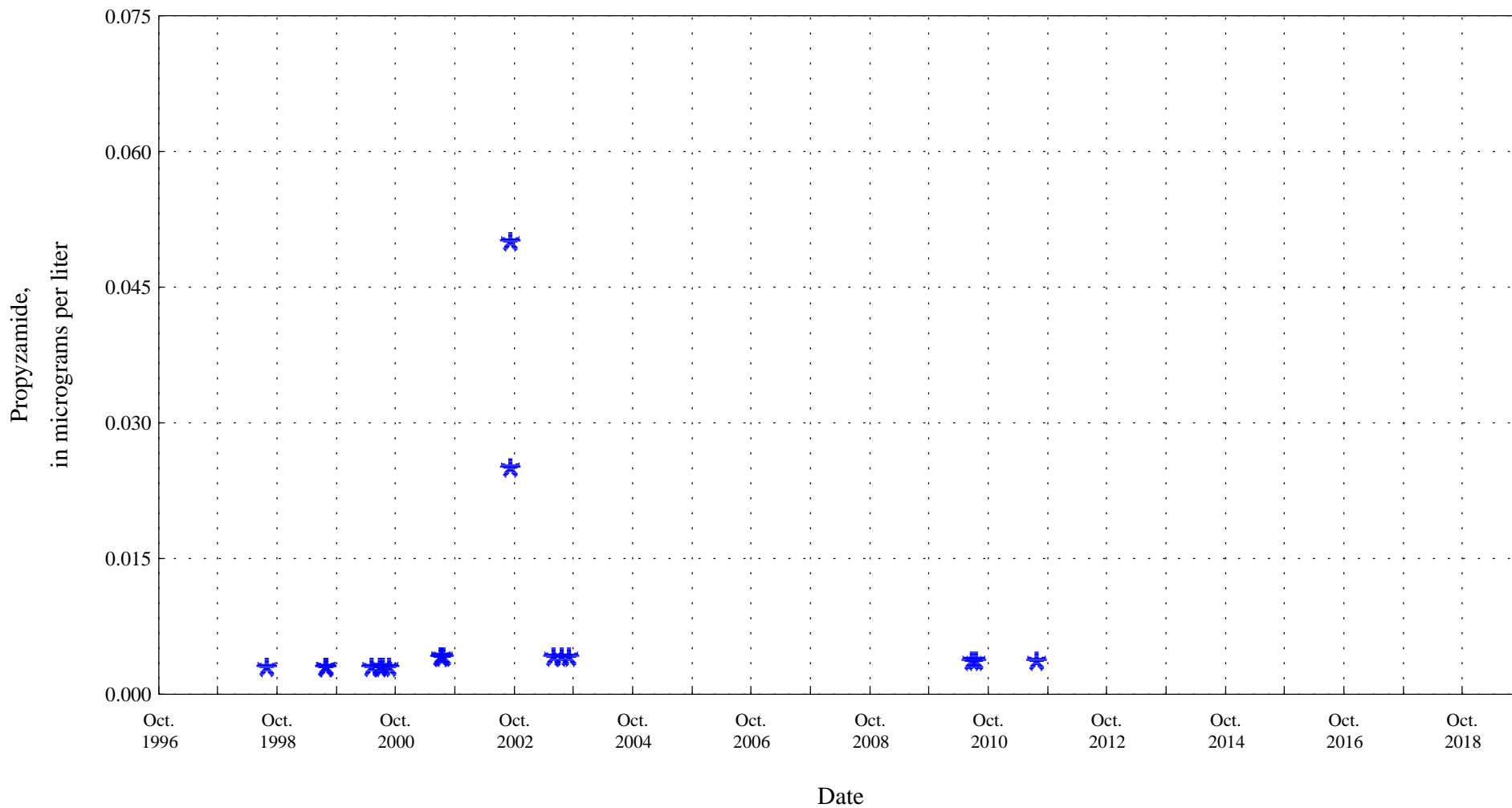
* * * Historic Censored Data

Figure 34. Distribution of selected water-quality constituents relative to time for Monument Creek above Woodmen Road at Colorado Springs, Co., station 07103970.



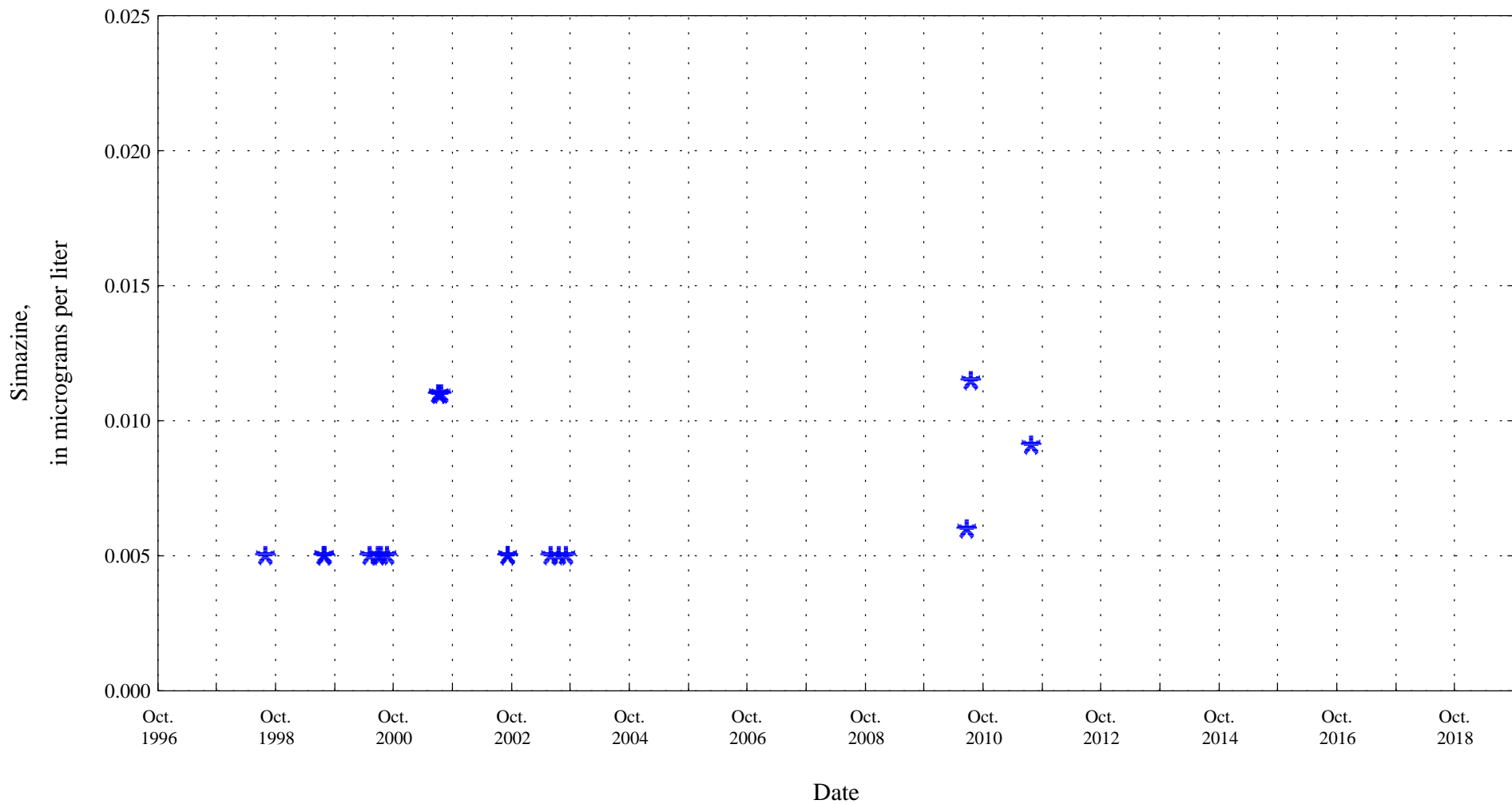
* * * Historic Censored Data

Figure 34. Distribution of selected water-quality constituents relative to time for Monument Creek above Woodmen Road at Colorado Springs, Co., station 07103970.



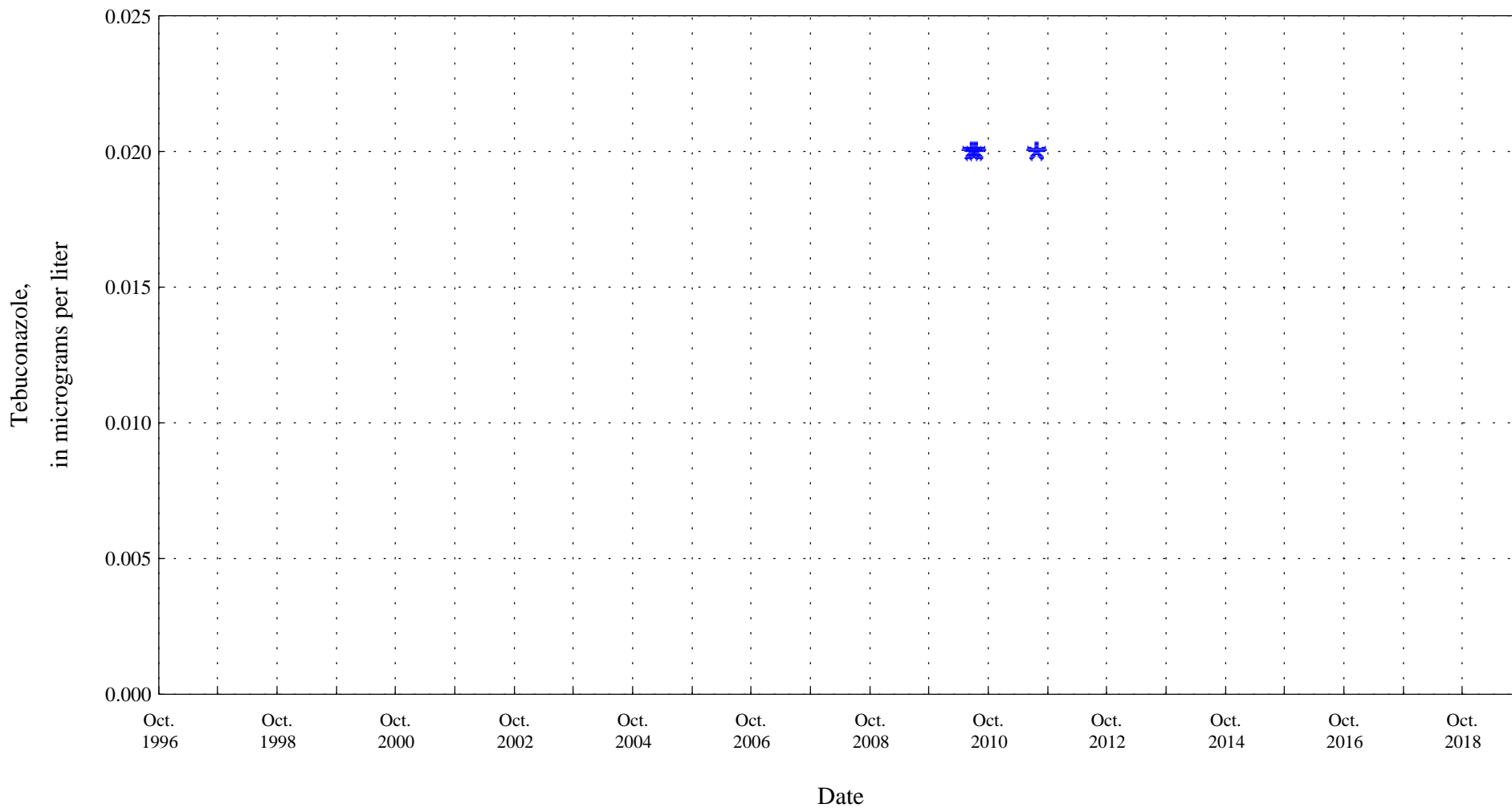
* * * Historic Censored Data

Figure 34. Distribution of selected water-quality constituents relative to time for Monument Creek above Woodmen Road at Colorado Springs, Co., station 07103970.



* * * Historic Censored Data

Figure 34. Distribution of selected water-quality constituents relative to time for Monument Creek above Woodmen Road at Colorado Springs, Co., station 07103970.



* * * Historic Censored Data

Figure 34. Distribution of selected water-quality constituents relative to time for Monument Creek above Woodmen Road at Colorado Springs, Co., station 07103970.

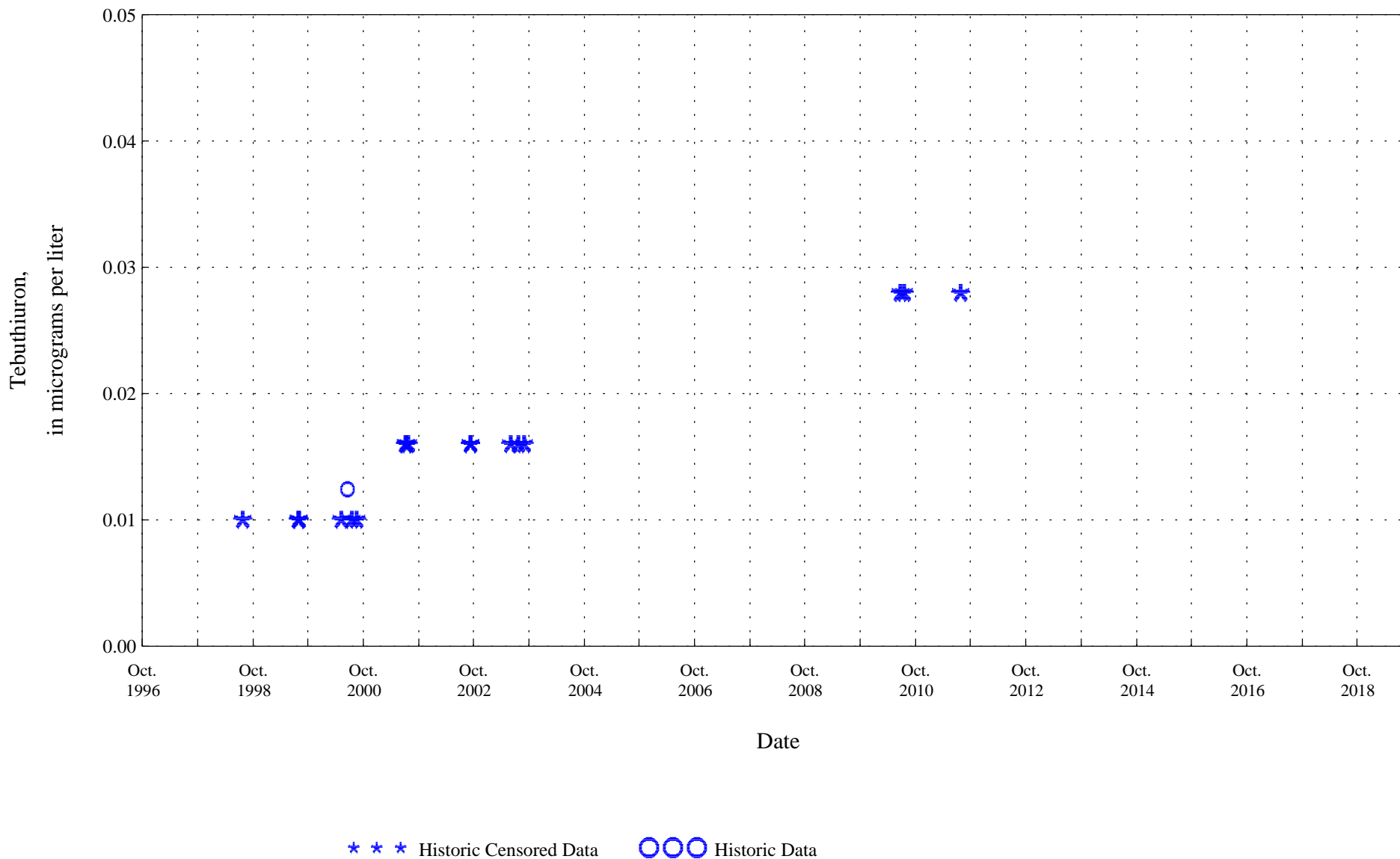
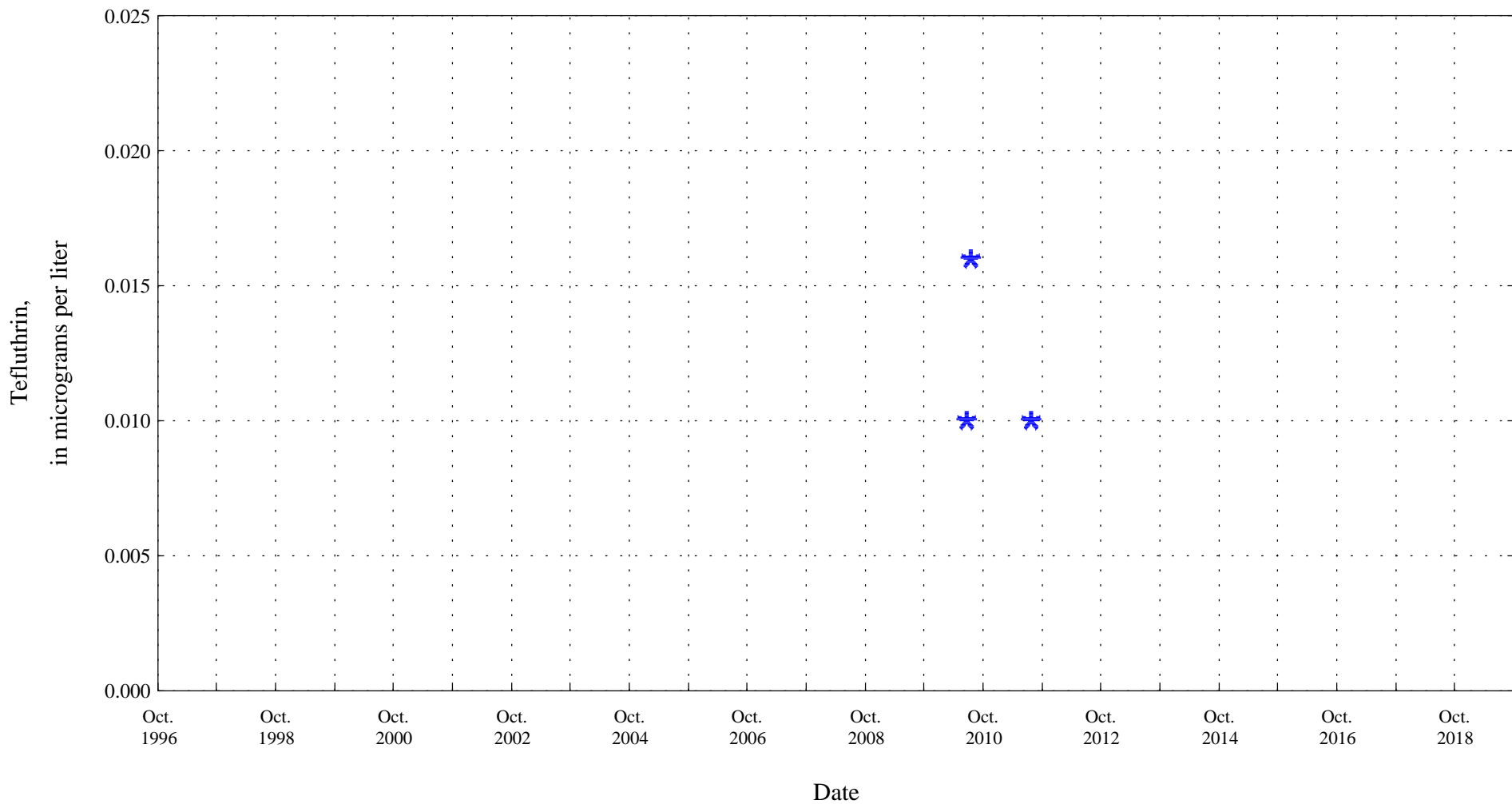
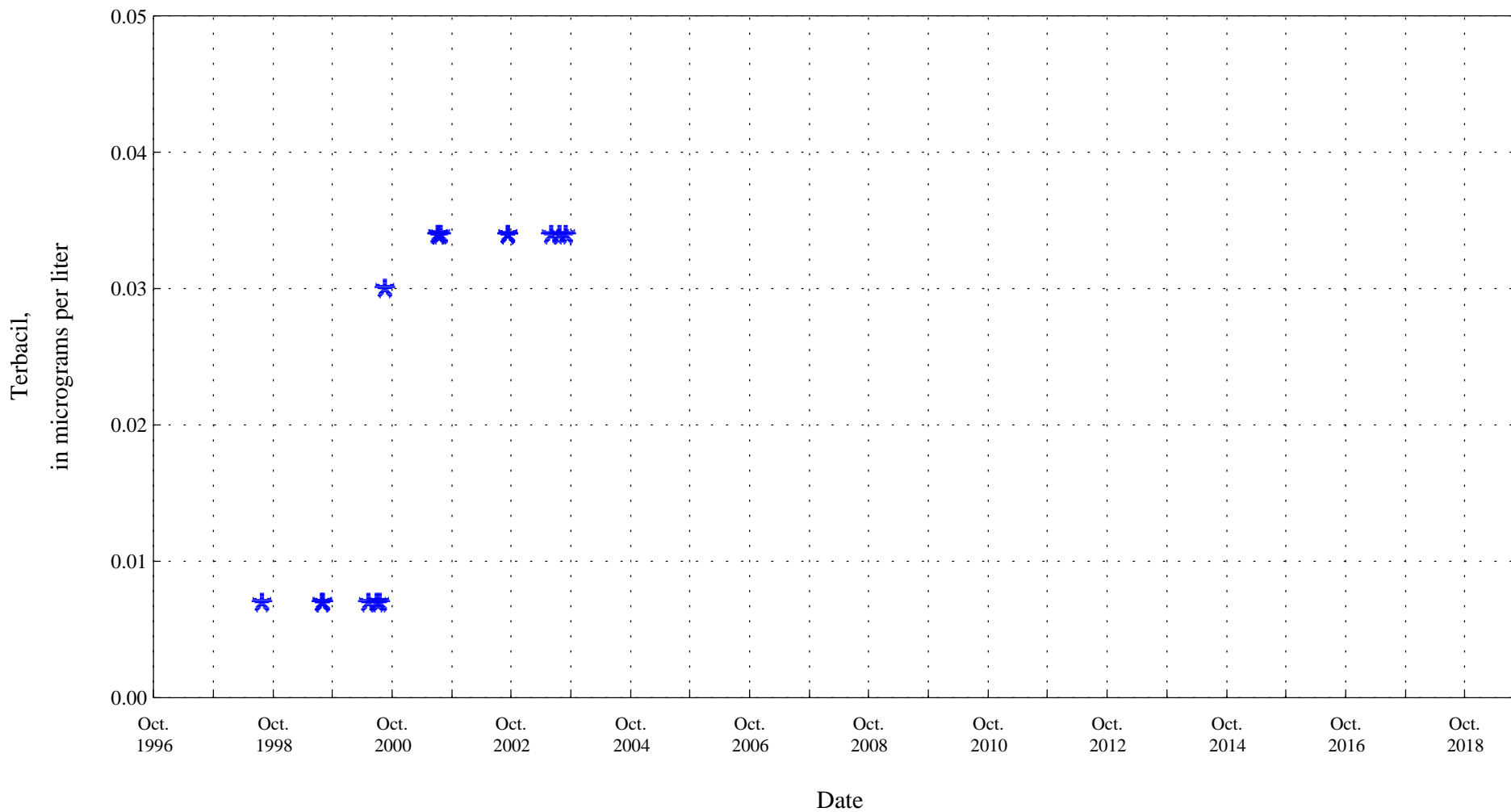


Figure 34. Distribution of selected water-quality constituents relative to time for Monument Creek above Woodmen Road at Colorado Springs, Co., station 07103970.



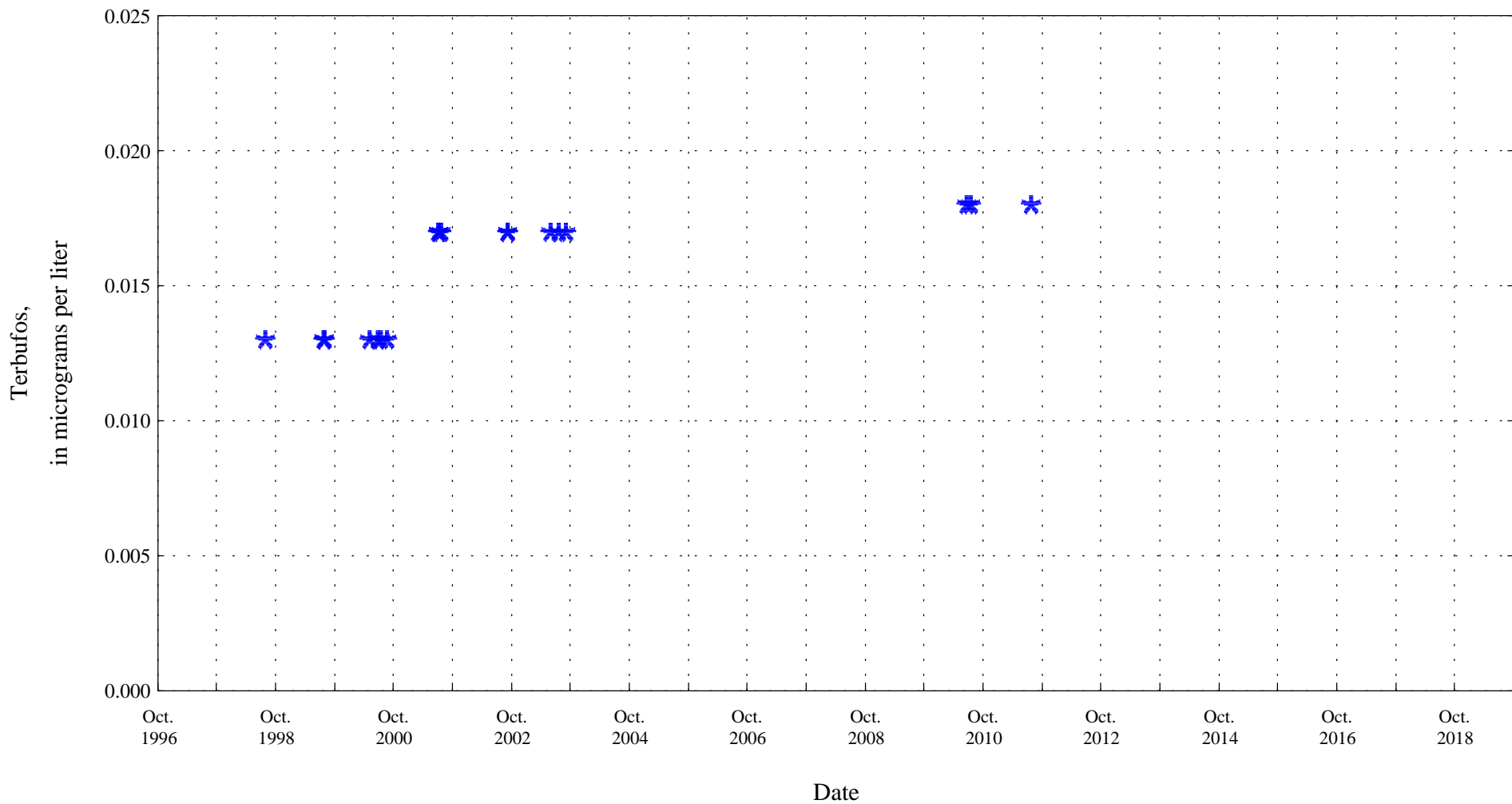
* * * Historic Censored Data

Figure 34. Distribution of selected water-quality constituents relative to time for Monument Creek above Woodmen Road at Colorado Springs, Co., station 07103970.



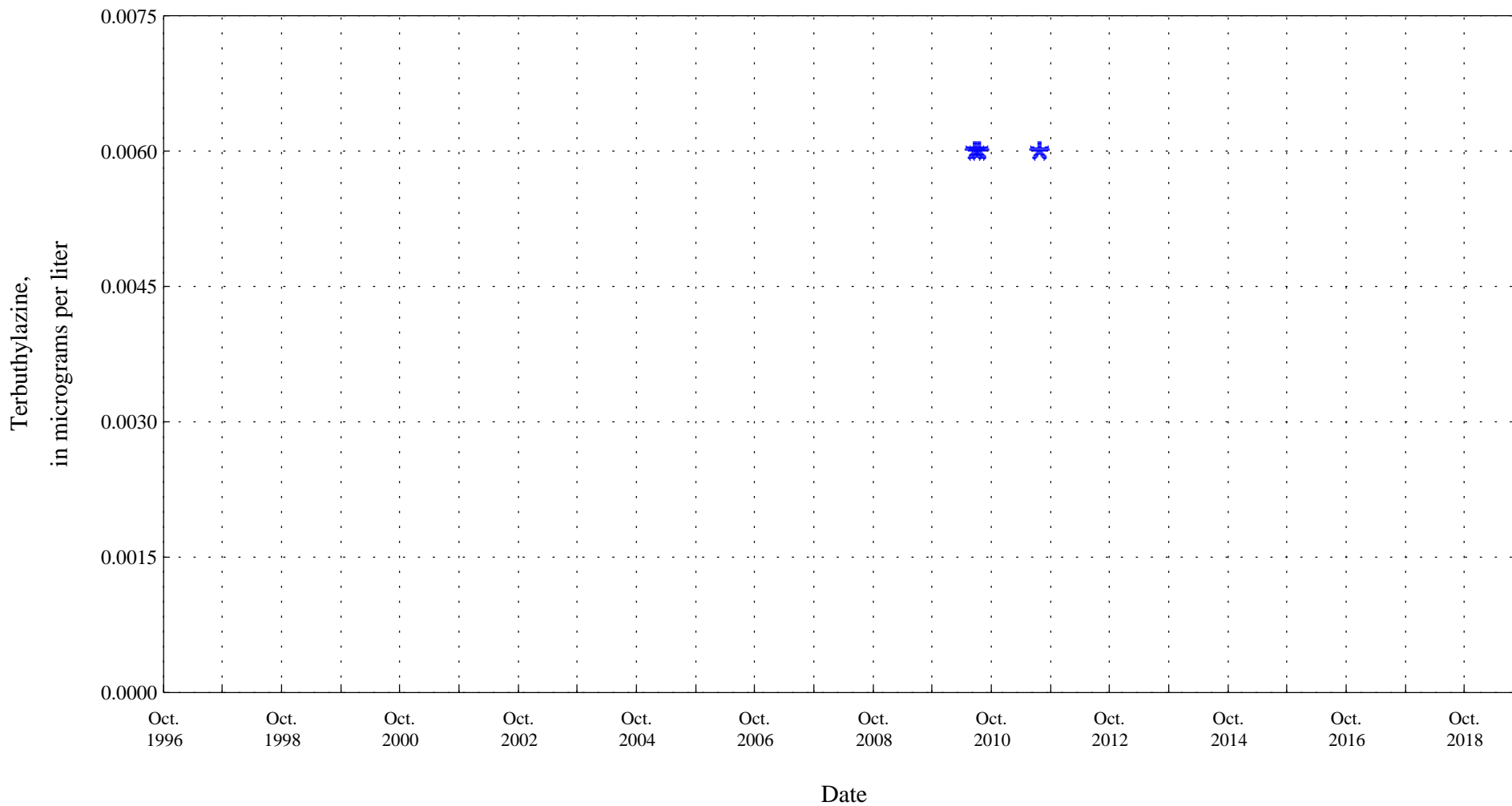
* * * Historic Censored Data

Figure 34. Distribution of selected water-quality constituents relative to time for Monument Creek above Woodmen Road at Colorado Springs, Co., station 07103970.



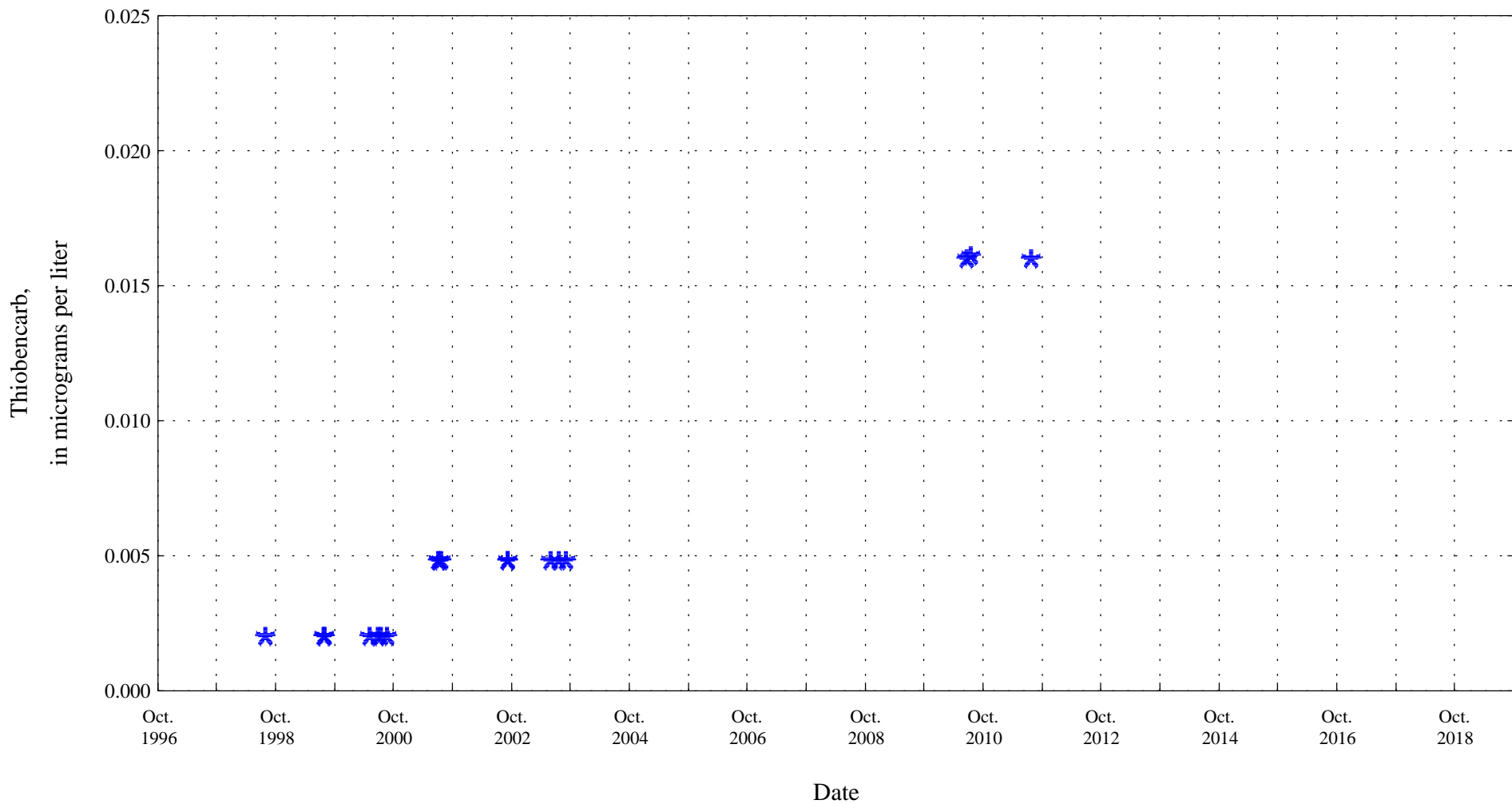
* * * Historic Censored Data

Figure 34. Distribution of selected water-quality constituents relative to time for Monument Creek above Woodmen Road at Colorado Springs, Co., station 07103970.



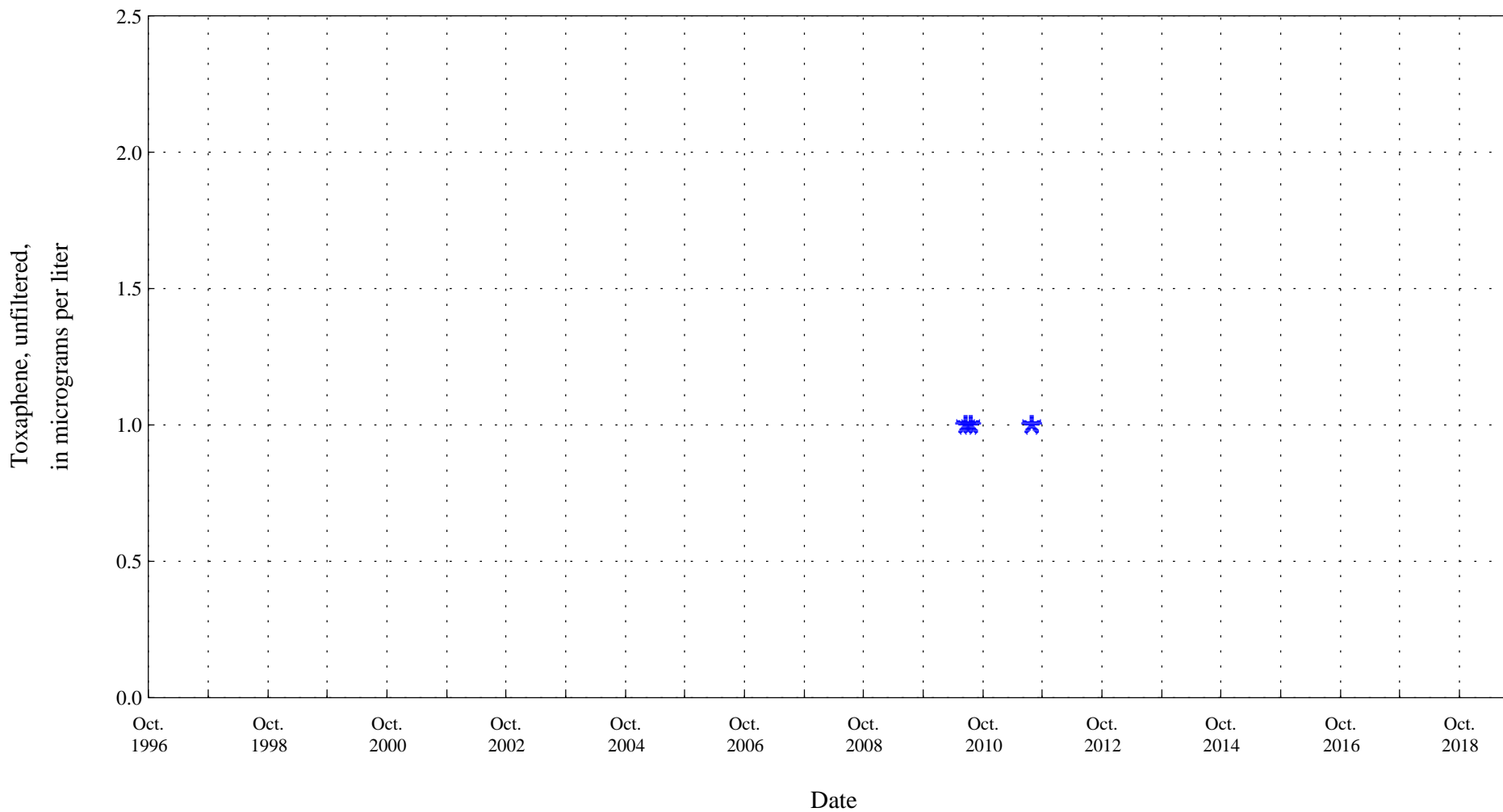
* * * Historic Censored Data

Figure 34. Distribution of selected water-quality constituents relative to time for Monument Creek above Woodmen Road at Colorado Springs, Co., station 07103970.



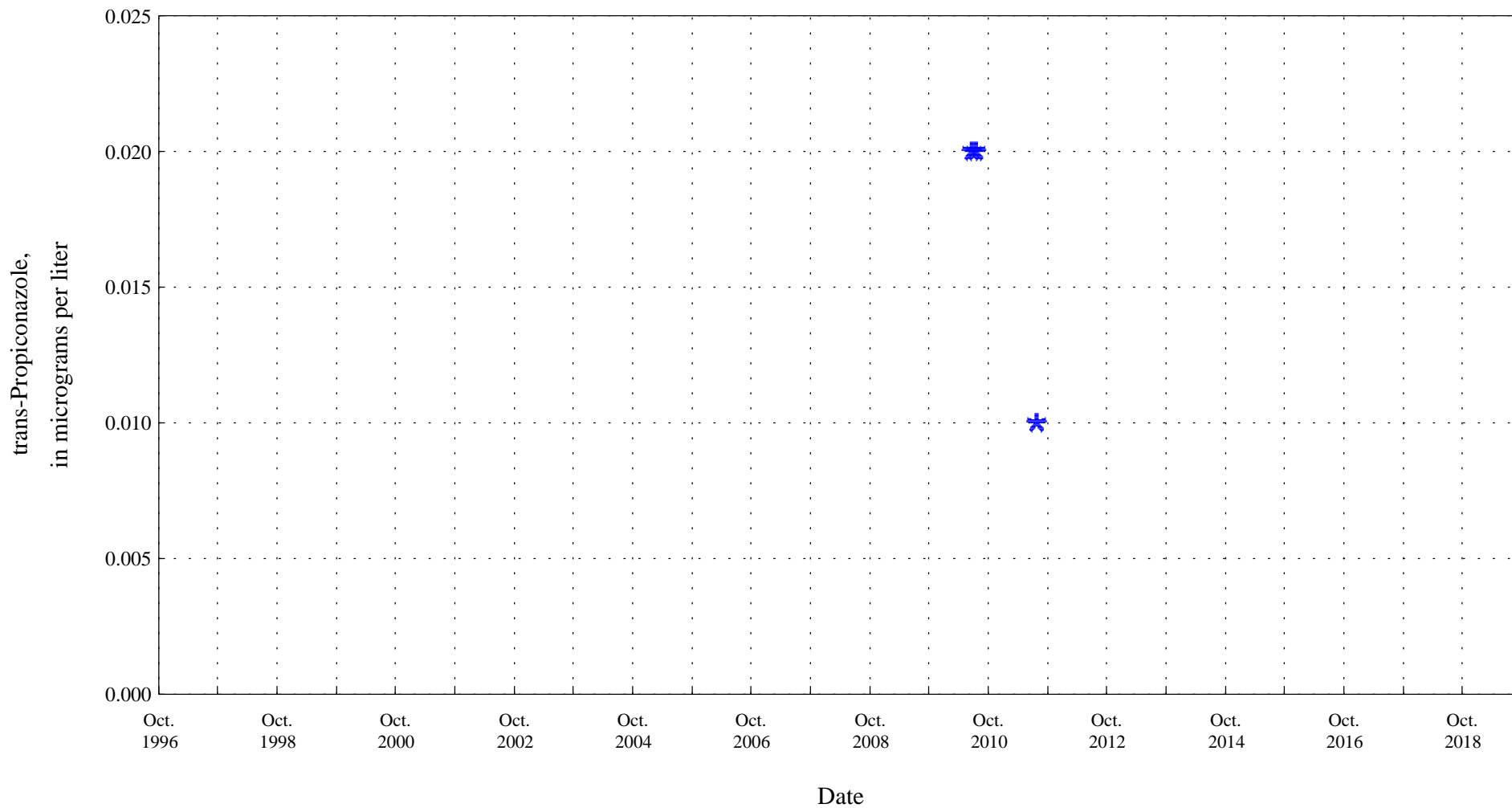
* * * Historic Censored Data

Figure 34. Distribution of selected water-quality constituents relative to time for Monument Creek above Woodmen Road at Colorado Springs, Co., station 07103970.



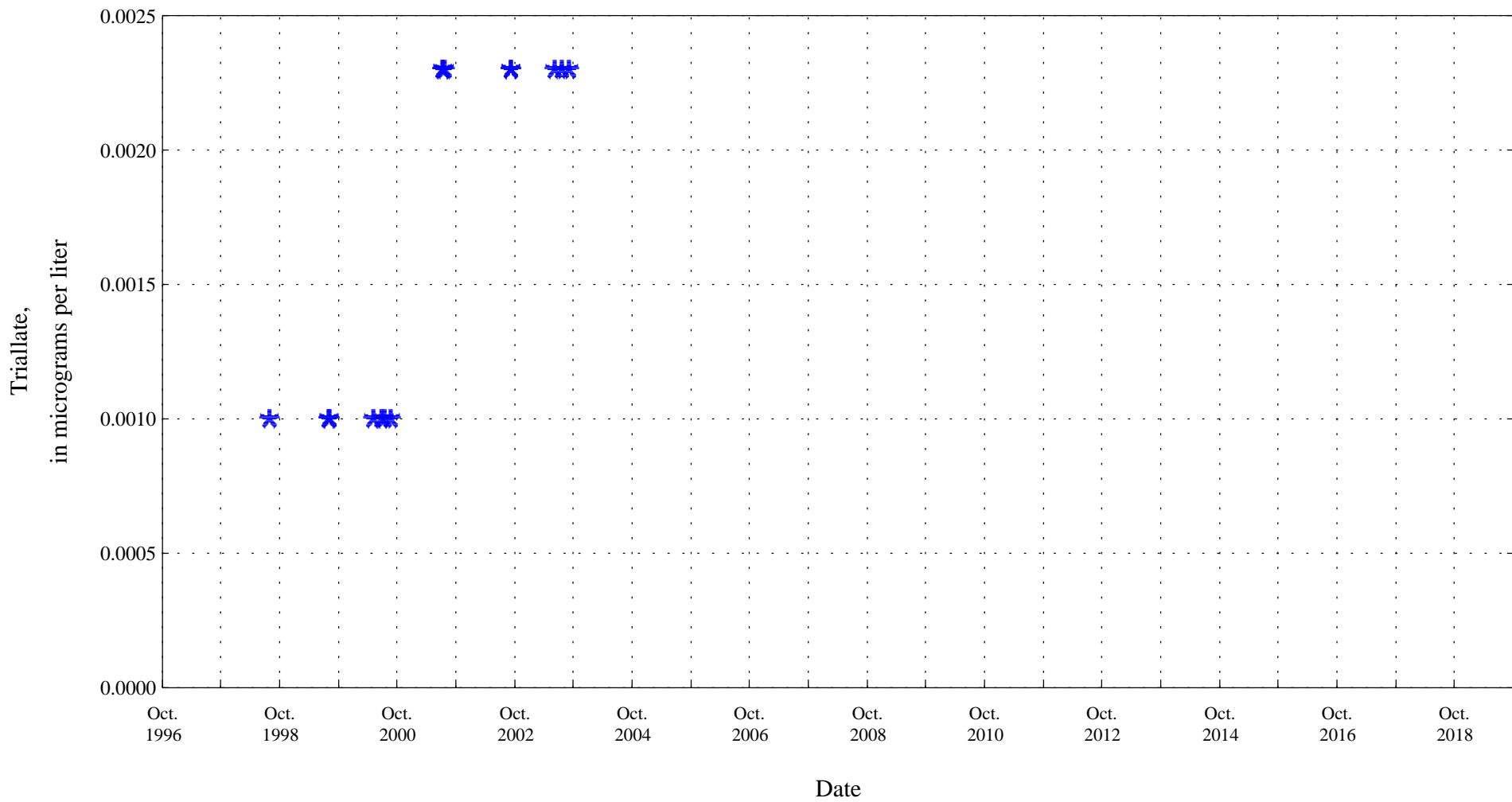
* * * Historic Censored Data

Figure 34. Distribution of selected water-quality constituents relative to time for Monument Creek above Woodmen Road at Colorado Springs, Co., station 07103970.



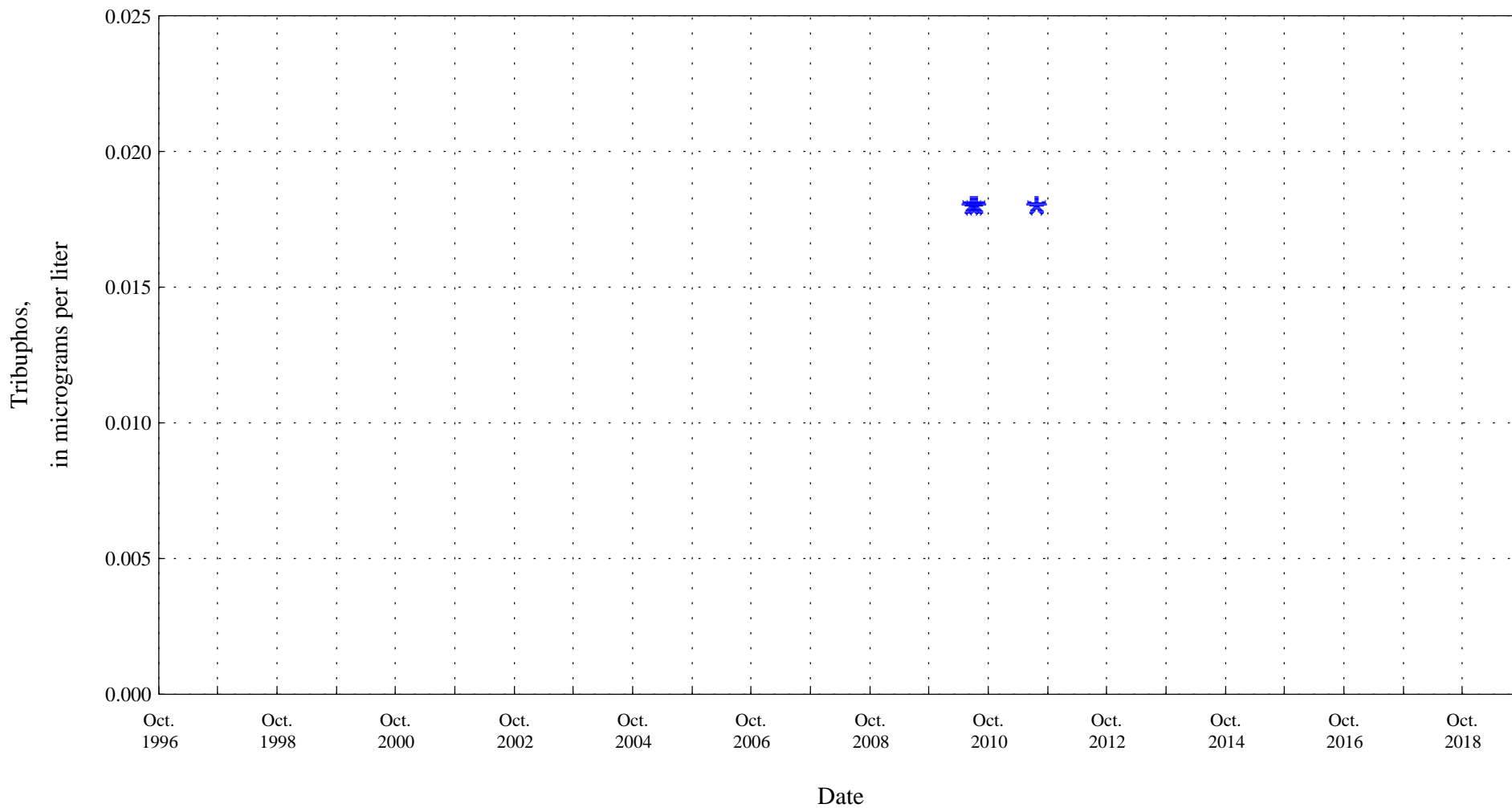
* * * Historic Censored Data

Figure 34. Distribution of selected water-quality constituents relative to time for Monument Creek above Woodmen Road at Colorado Springs, Co., station 07103970.



* * * Historic Censored Data

Figure 34. Distribution of selected water-quality constituents relative to time for Monument Creek above Woodmen Road at Colorado Springs, Co., station 07103970.



* * * Historic Censored Data

Figure 34. Distribution of selected water-quality constituents relative to time for Monument Creek above Woodmen Road at Colorado Springs, Co., station 07103970.

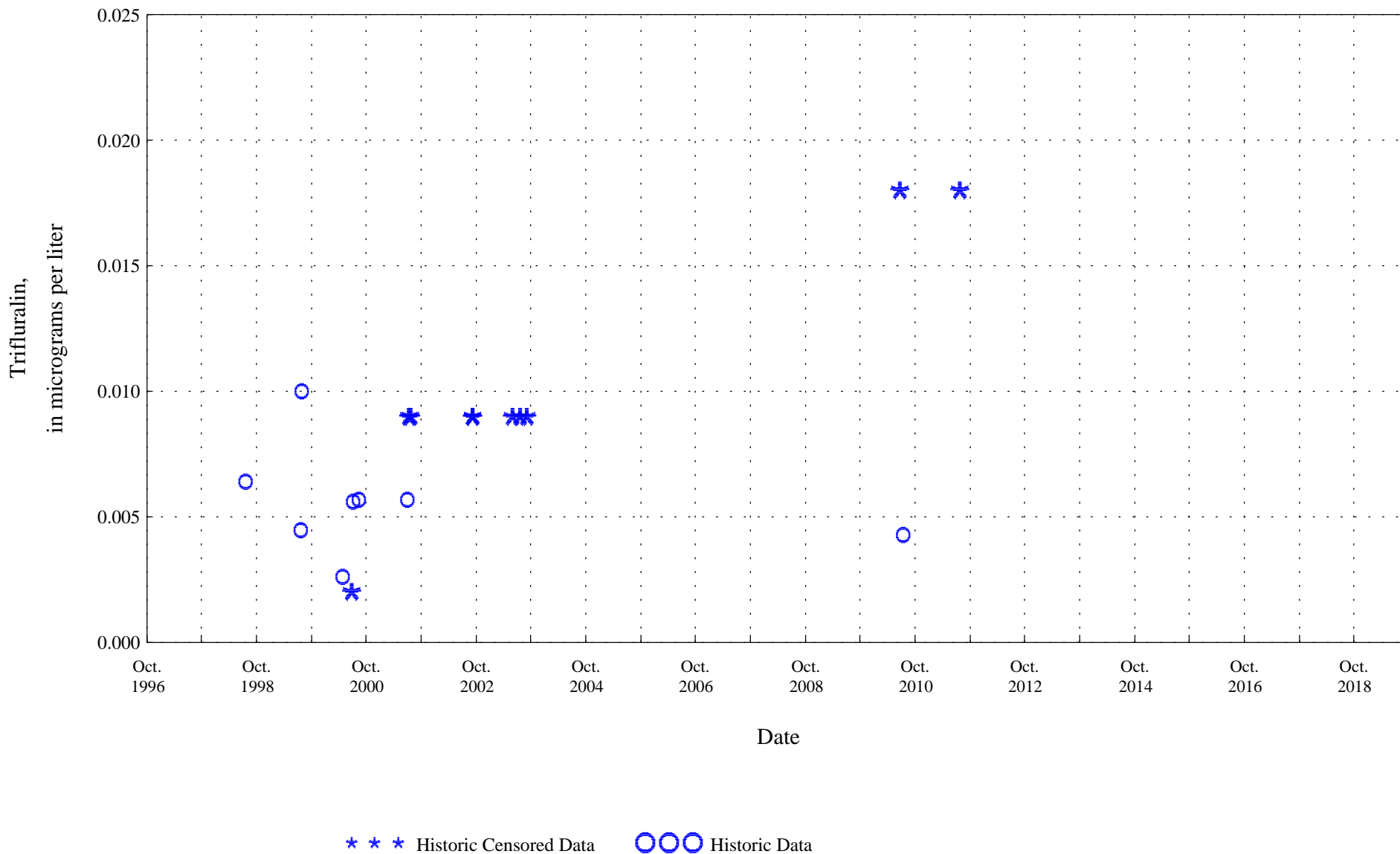
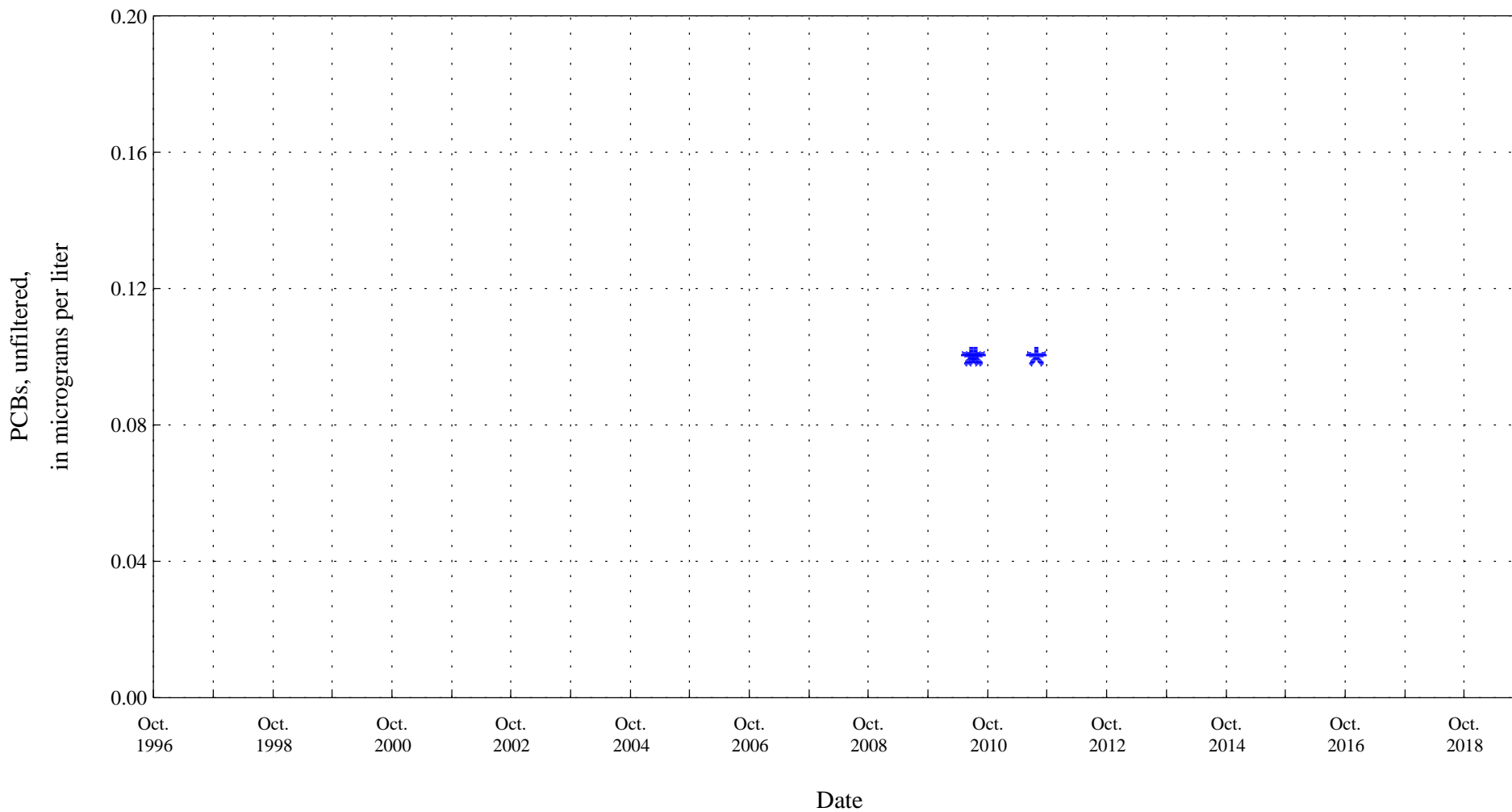
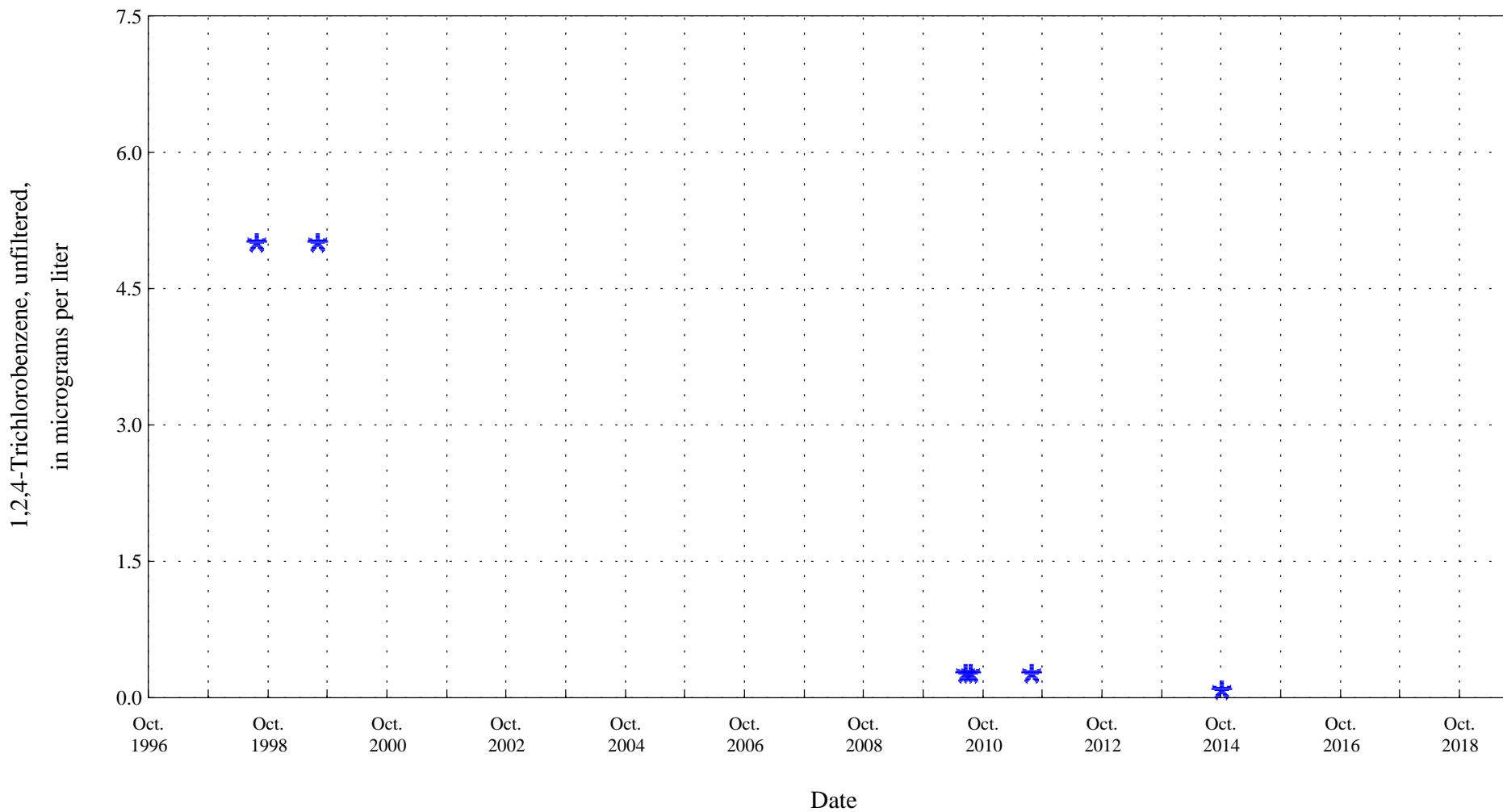


Figure 34. Distribution of selected water-quality constituents relative to time for Monument Creek above Woodmen Road at Colorado Springs, Co., station 07103970.



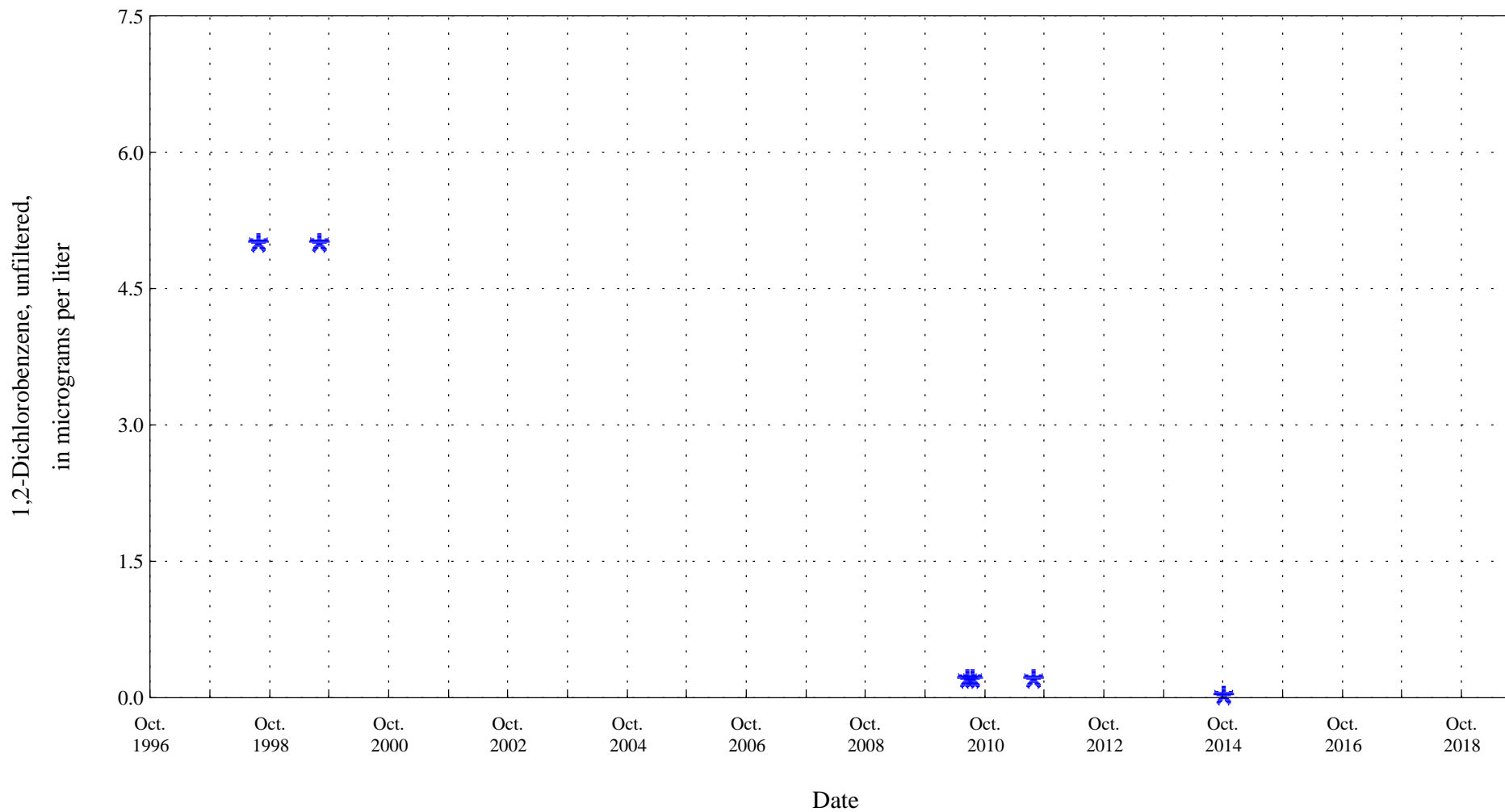
* * * Historic Censored Data

Figure 34. Distribution of selected water-quality constituents relative to time for Monument Creek above Woodmen Road at Colorado Springs, Co., station 07103970.



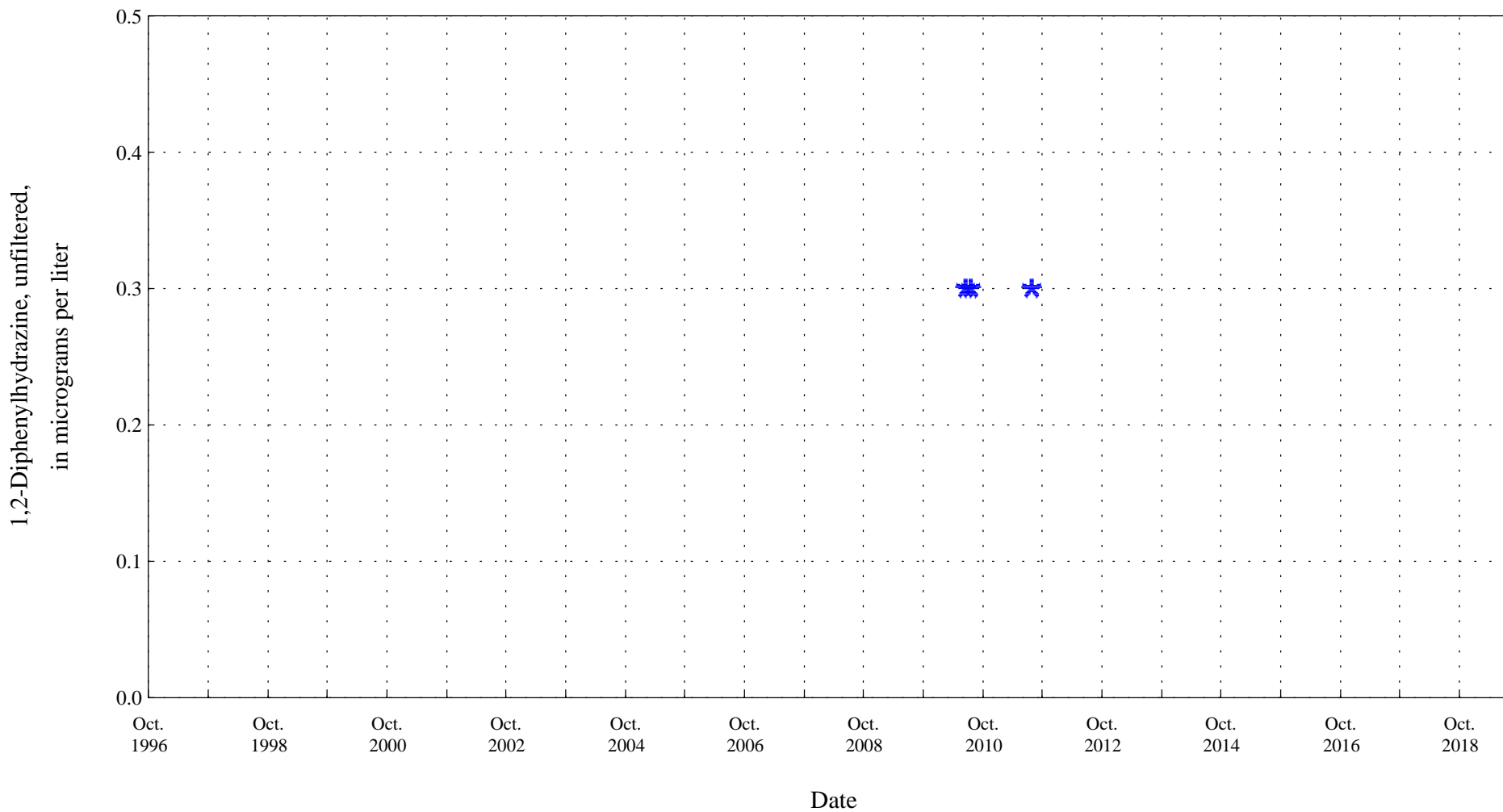
* * * Historic Censored Data

Figure 34. Distribution of selected water-quality constituents relative to time for Monument Creek above Woodmen Road at Colorado Springs, Co., station 07103970.



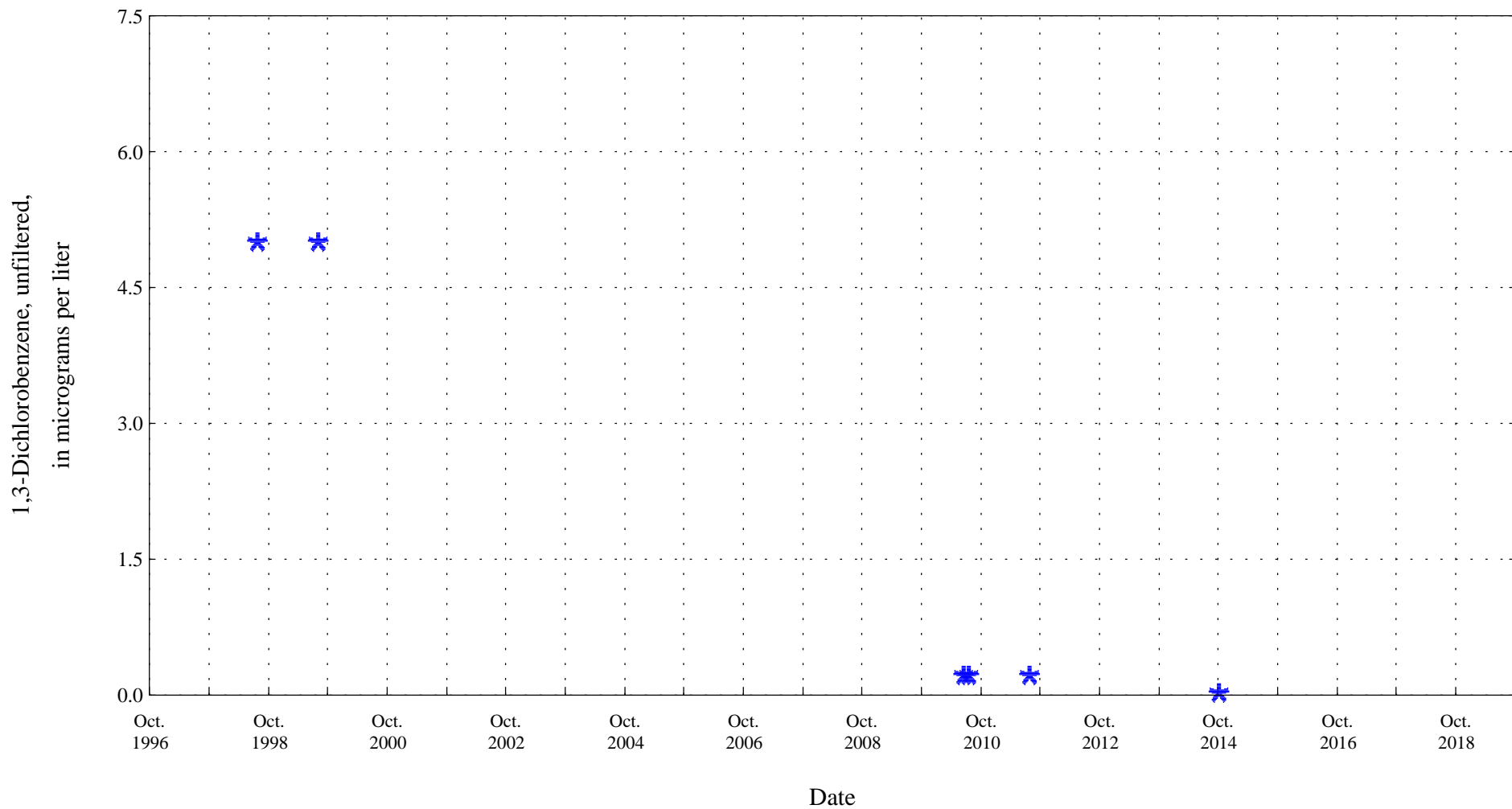
* * * Historic Censored Data

Figure 34. Distribution of selected water-quality constituents relative to time for Monument Creek above Woodmen Road at Colorado Springs, Co., station 07103970.



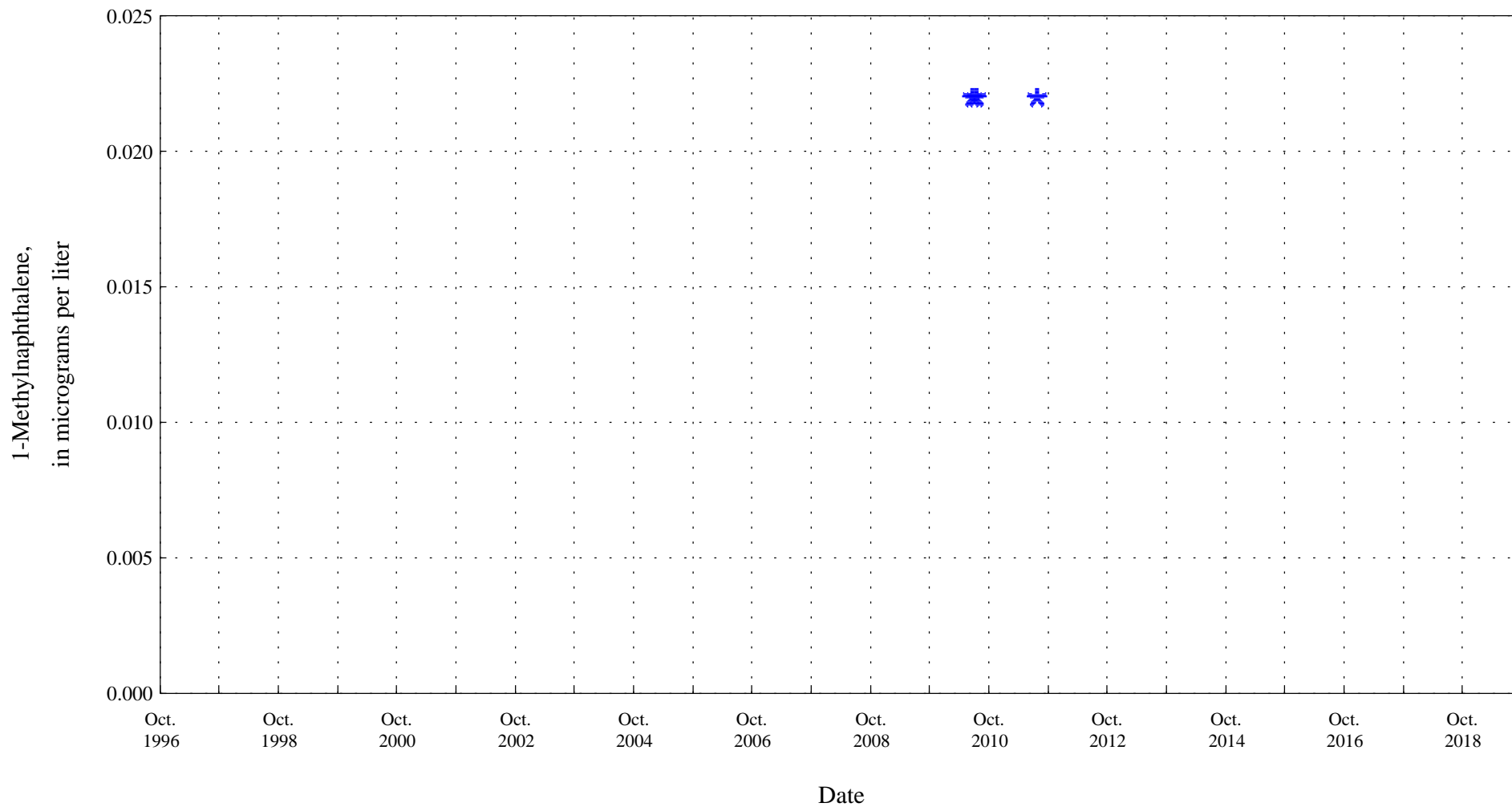
* * * Historic Censored Data

Figure 34. Distribution of selected water-quality constituents relative to time for Monument Creek above Woodmen Road at Colorado Springs, Co., station 07103970.



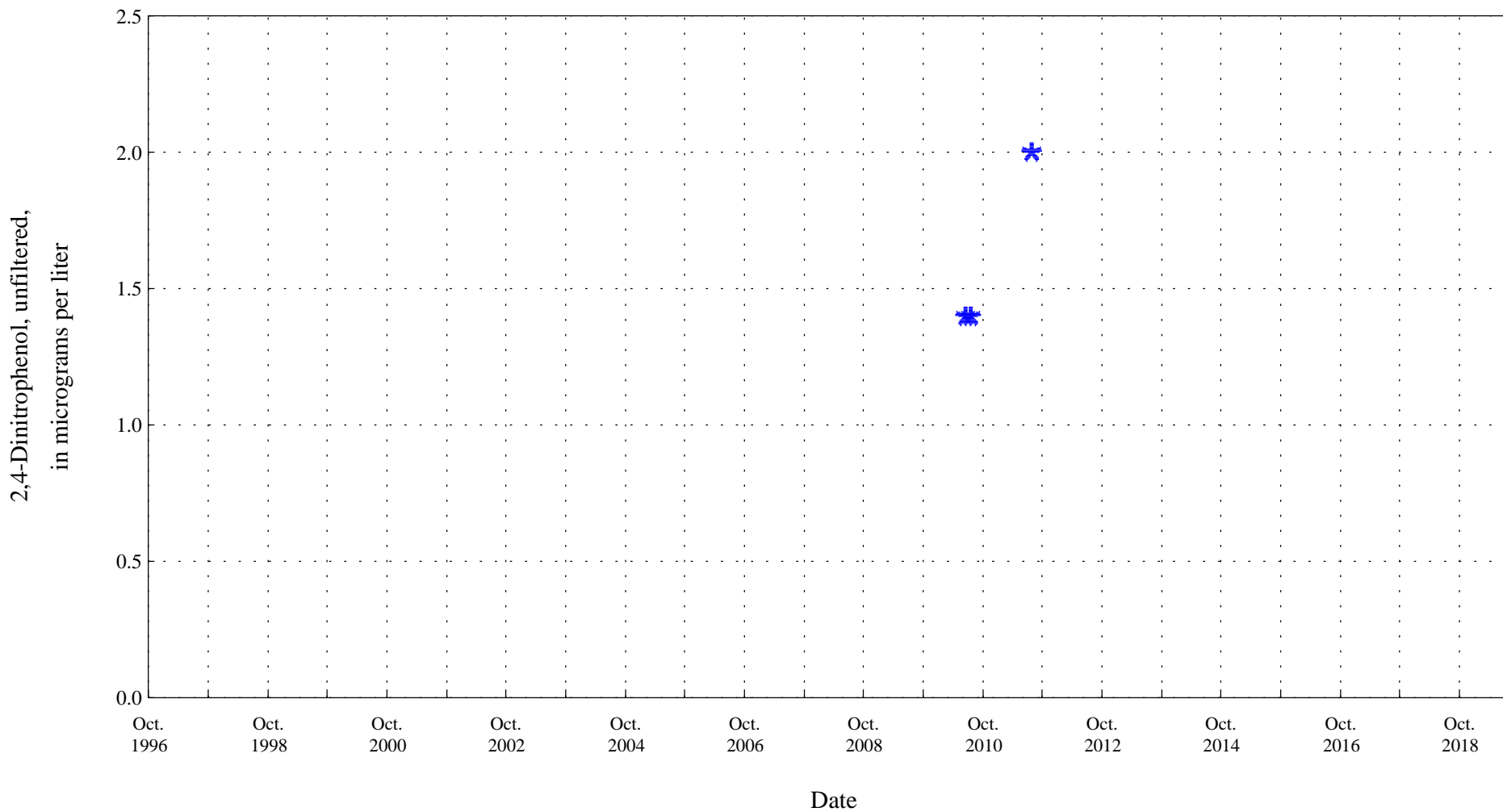
* * * Historic Censored Data

Figure 34. Distribution of selected water-quality constituents relative to time for Monument Creek above Woodmen Road at Colorado Springs, Co., station 07103970.



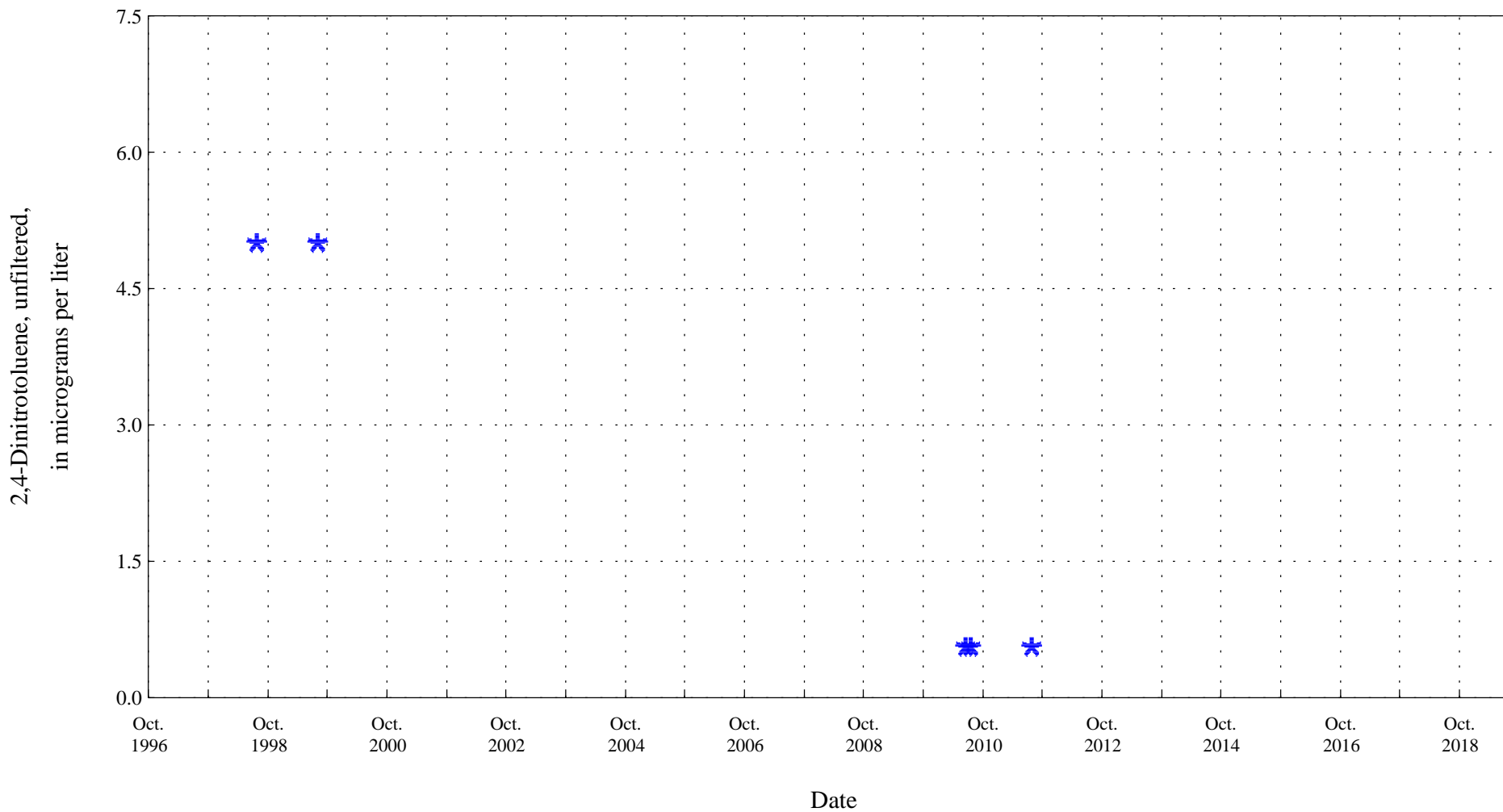
* * * Historic Censored Data

Figure 34. Distribution of selected water-quality constituents relative to time for Monument Creek above Woodmen Road at Colorado Springs, Co., station 07103970.



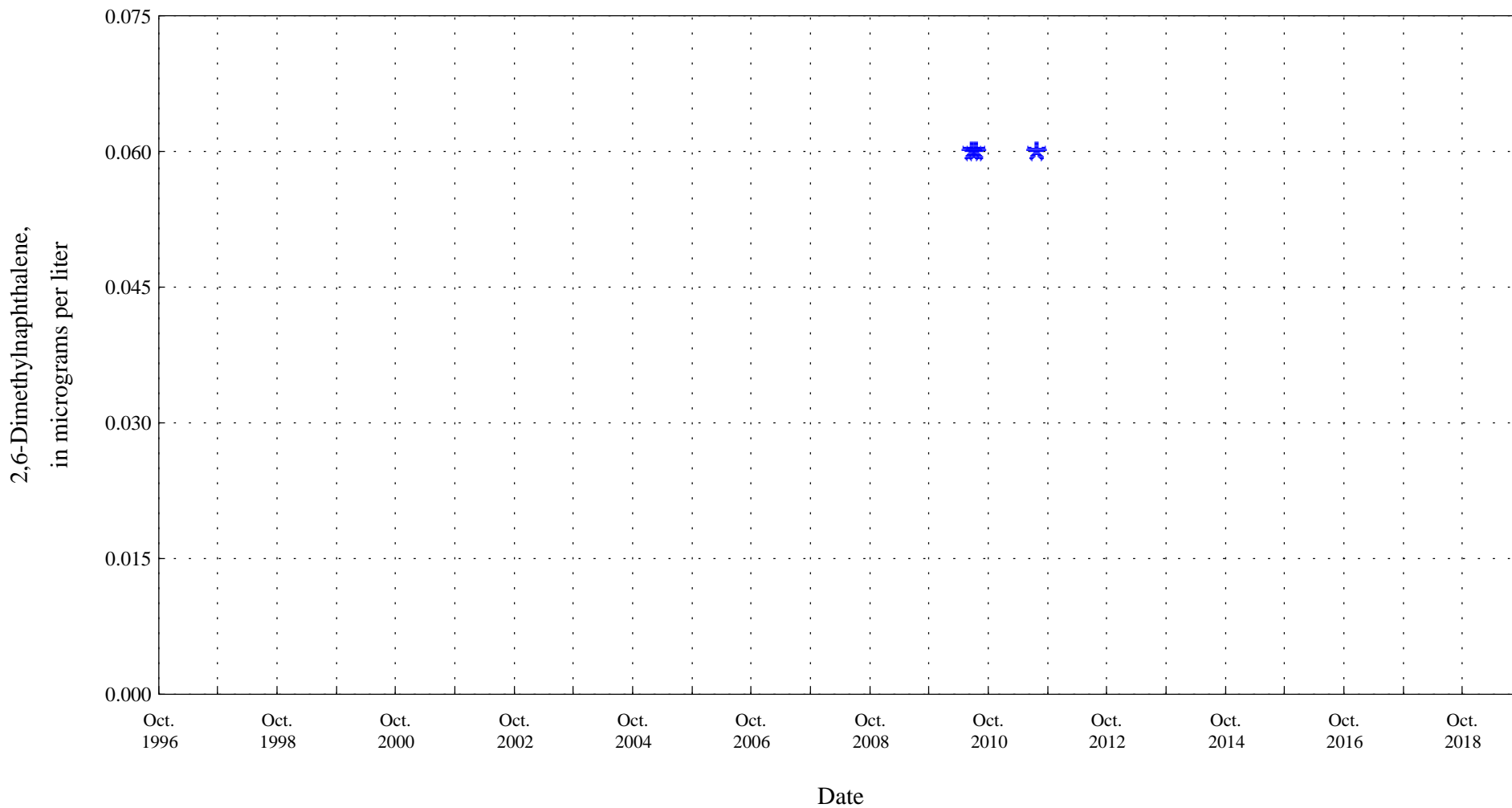
* * * Historic Censored Data

Figure 34. Distribution of selected water-quality constituents relative to time for Monument Creek above Woodmen Road at Colorado Springs, Co., station 07103970.



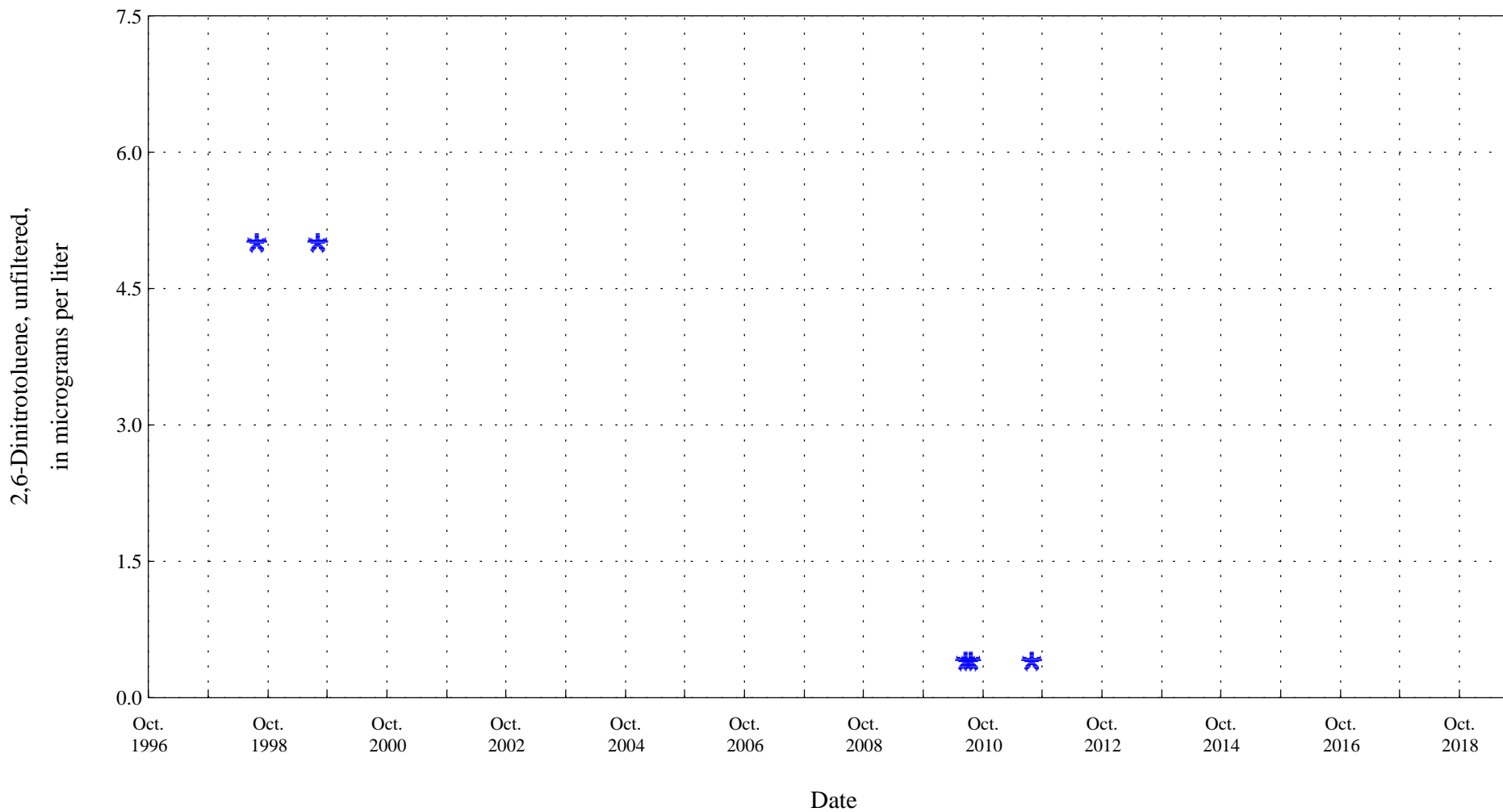
* * * Historic Censored Data

Figure 34. Distribution of selected water-quality constituents relative to time for Monument Creek above Woodmen Road at Colorado Springs, Co., station 07103970.



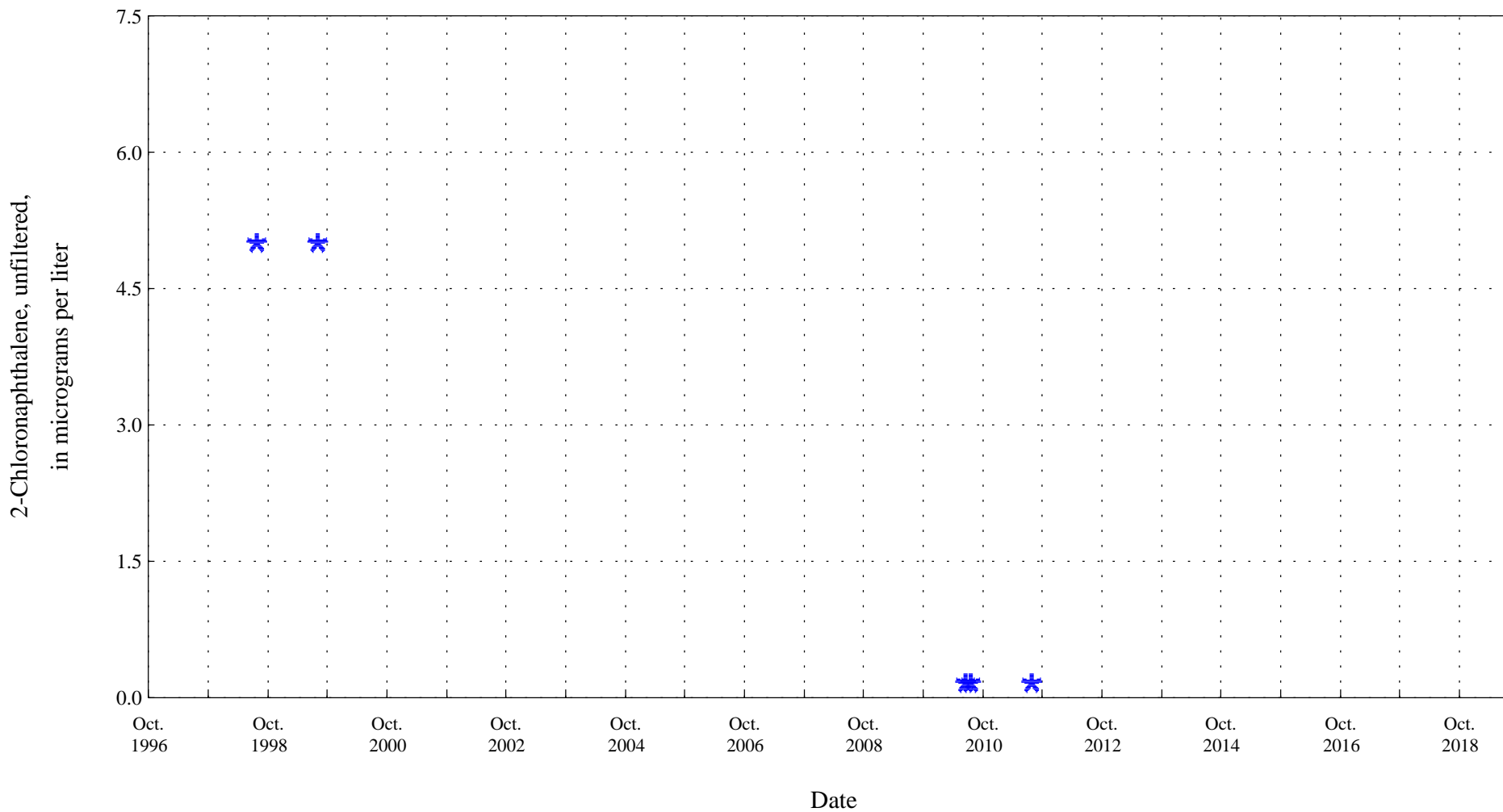
* * * Historic Censored Data

Figure 34. Distribution of selected water-quality constituents relative to time for Monument Creek above Woodmen Road at Colorado Springs, Co., station 07103970.



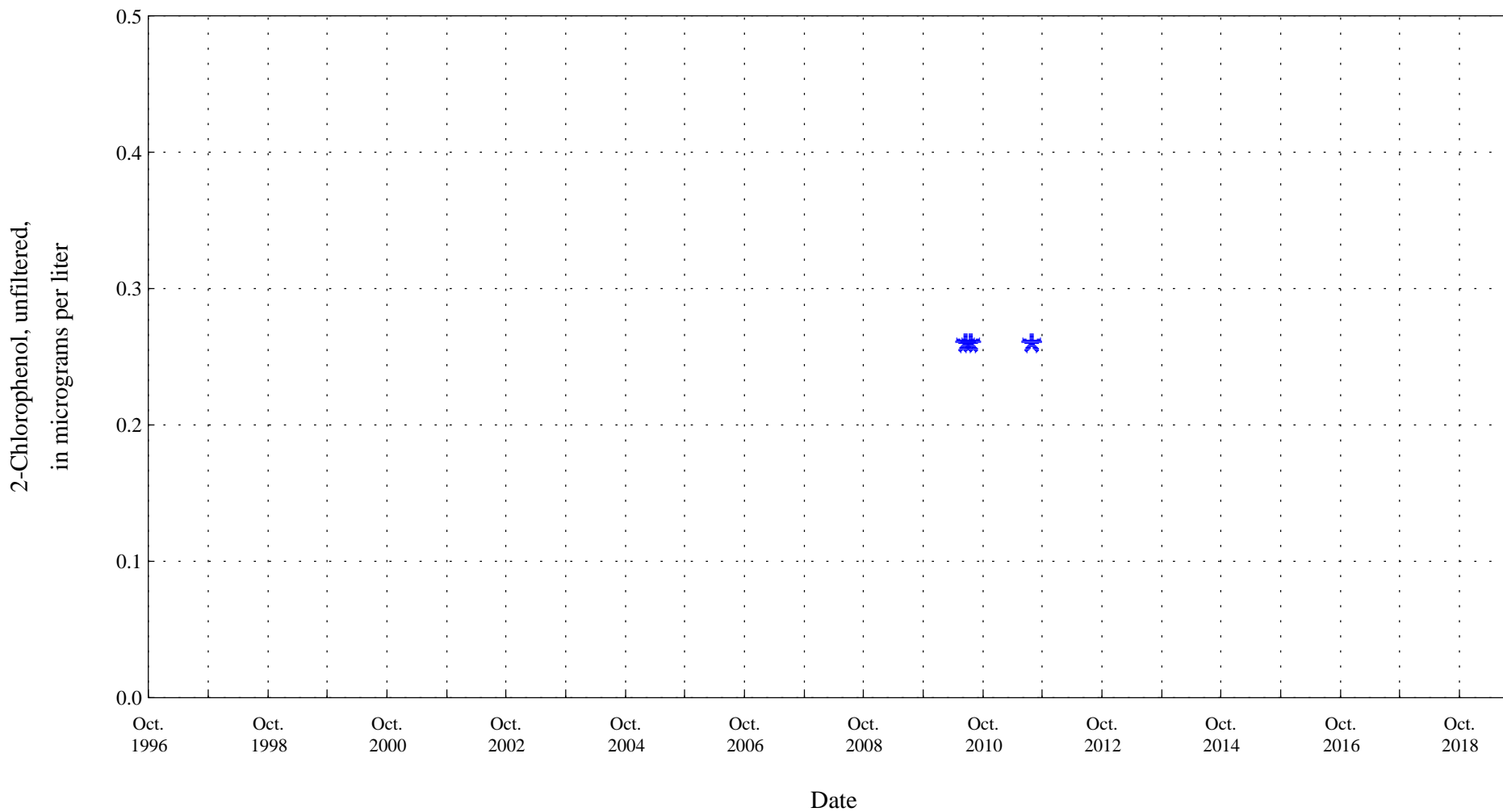
* * * Historic Censored Data

Figure 34. Distribution of selected water-quality constituents relative to time for Monument Creek above Woodmen Road at Colorado Springs, Co., station 07103970.



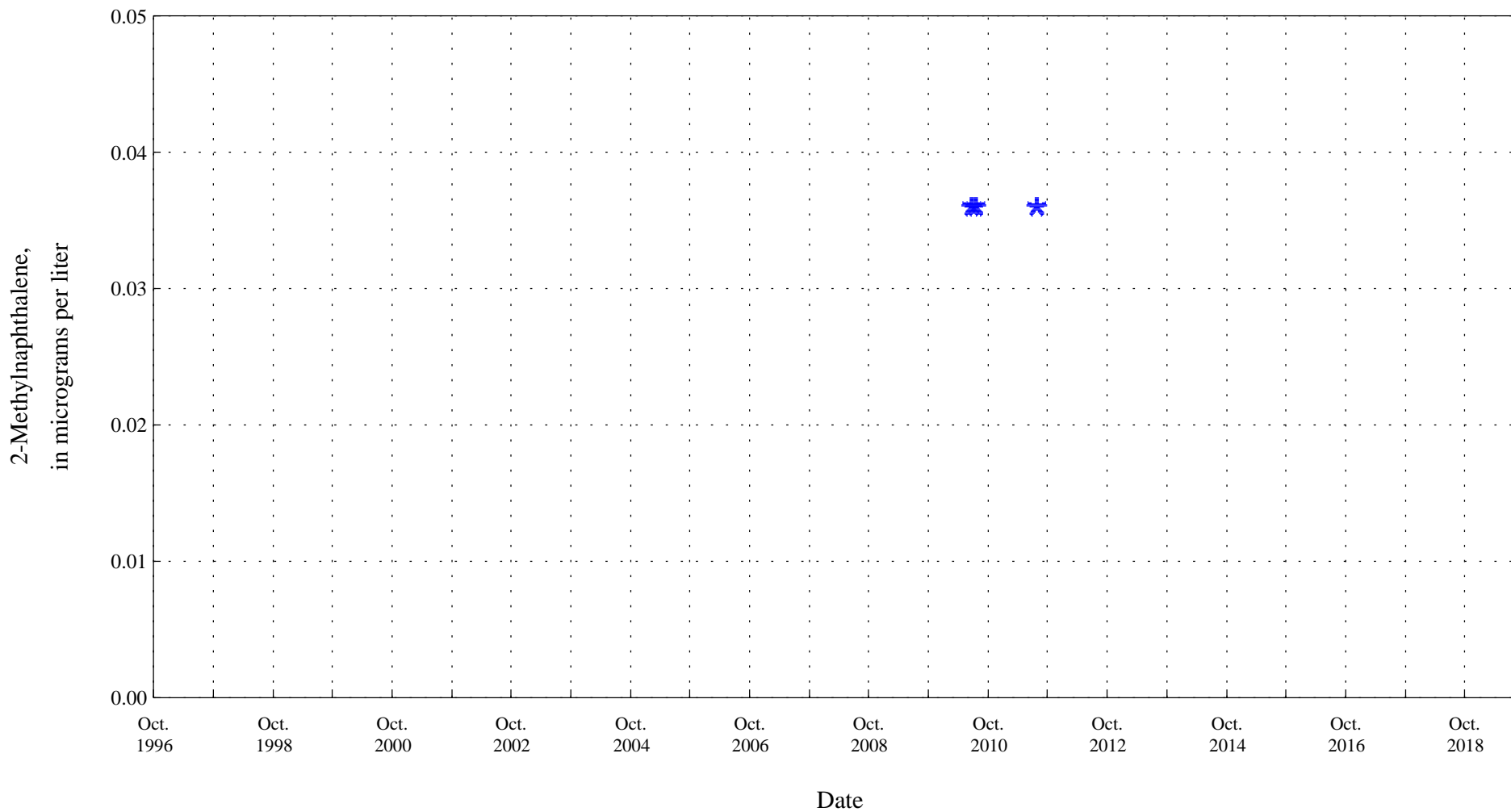
* * * Historic Censored Data

Figure 34. Distribution of selected water-quality constituents relative to time for Monument Creek above Woodmen Road at Colorado Springs, Co., station 07103970.



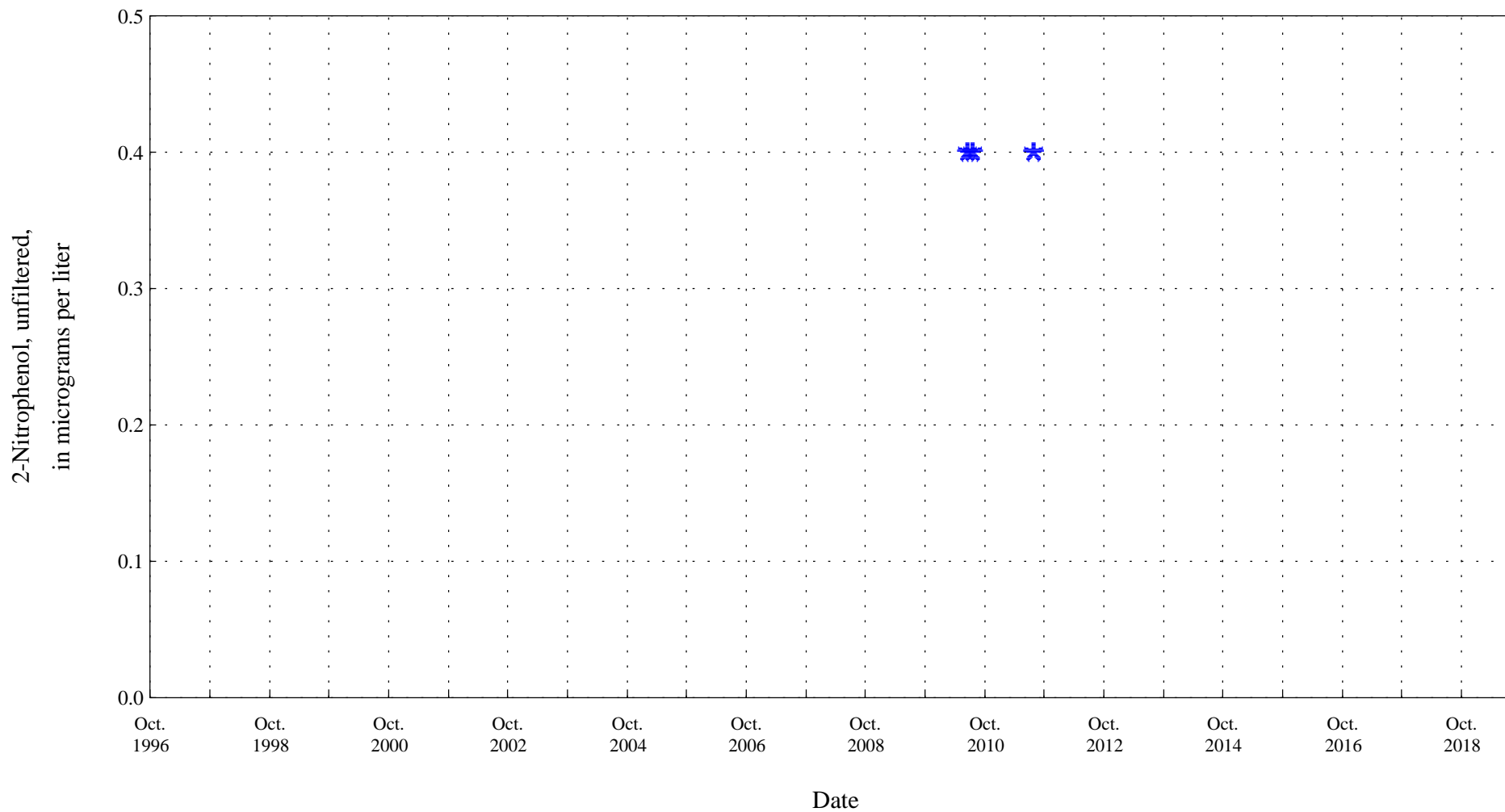
* * * Historic Censored Data

Figure 34. Distribution of selected water-quality constituents relative to time for Monument Creek above Woodmen Road at Colorado Springs, Co., station 07103970.



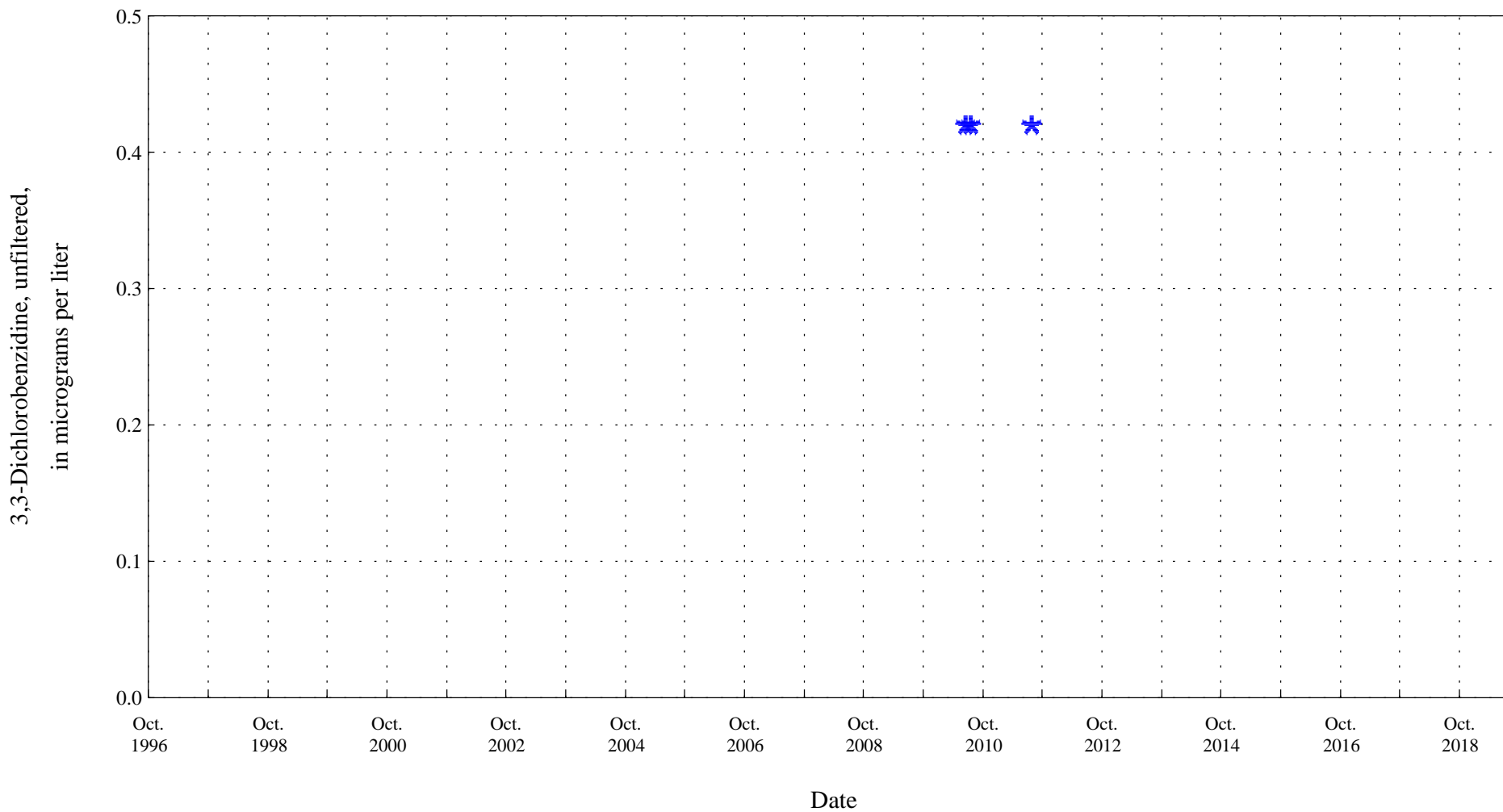
* * * Historic Censored Data

Figure 34. Distribution of selected water-quality constituents relative to time for Monument Creek above Woodmen Road at Colorado Springs, Co., station 07103970.



* * * Historic Censored Data

Figure 34. Distribution of selected water-quality constituents relative to time for Monument Creek above Woodmen Road at Colorado Springs, Co., station 07103970.



* * * Historic Censored Data

Figure 34. Distribution of selected water-quality constituents relative to time for Monument Creek above Woodmen Road at Colorado Springs, Co., station 07103970.

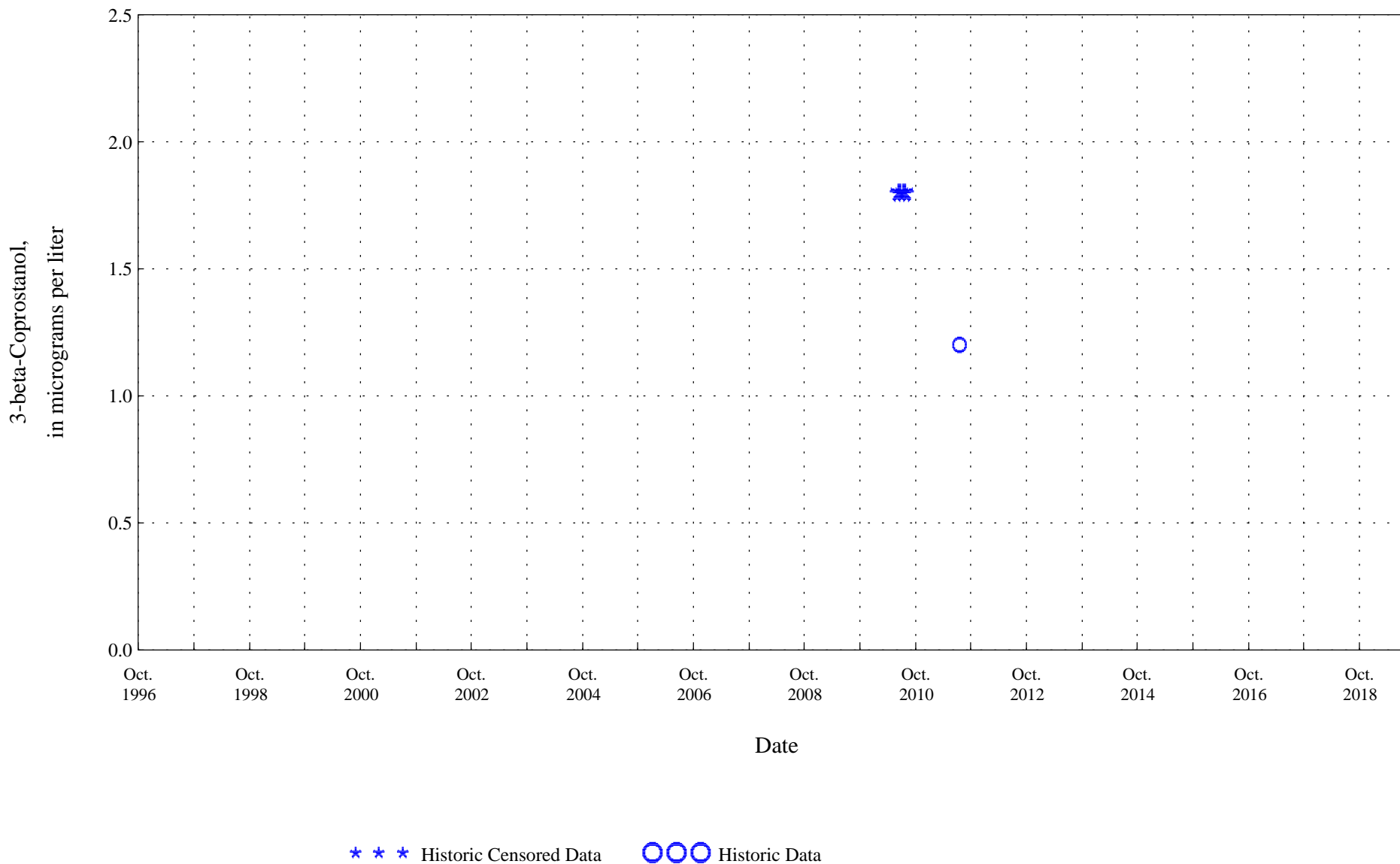


Figure 34. Distribution of selected water-quality constituents relative to time for Monument Creek above Woodmen Road at Colorado Springs, Co., station 07103970.

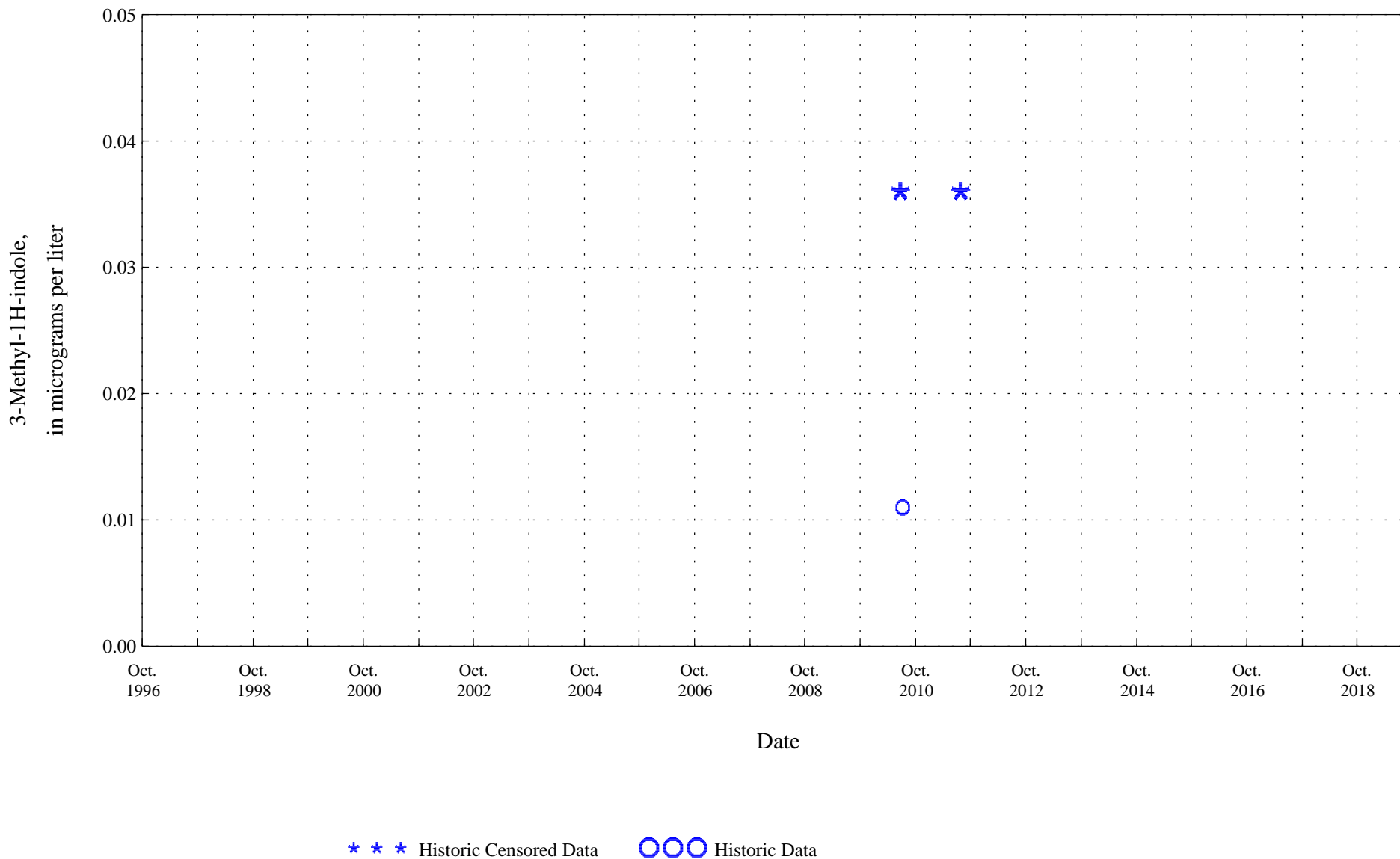
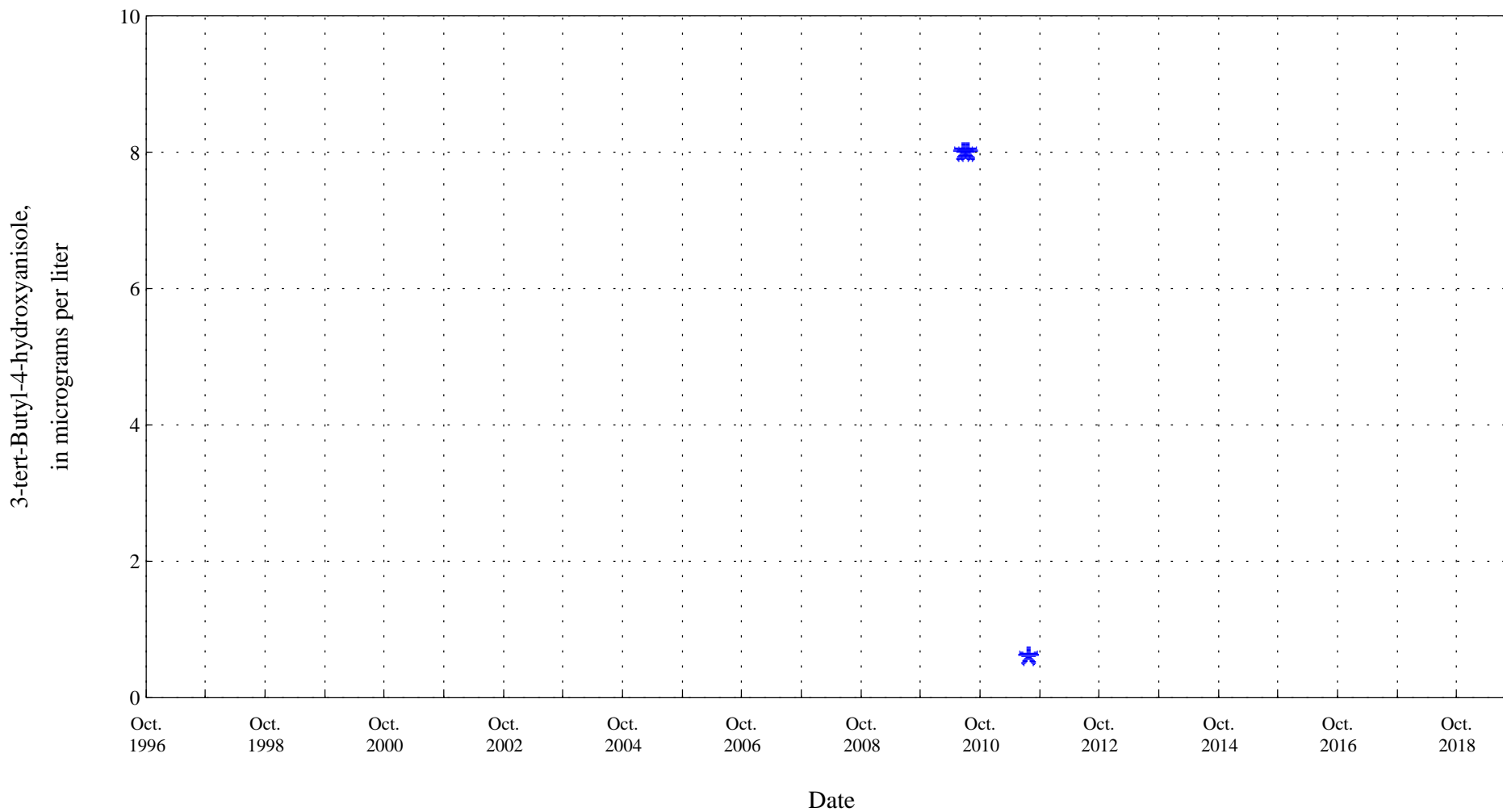
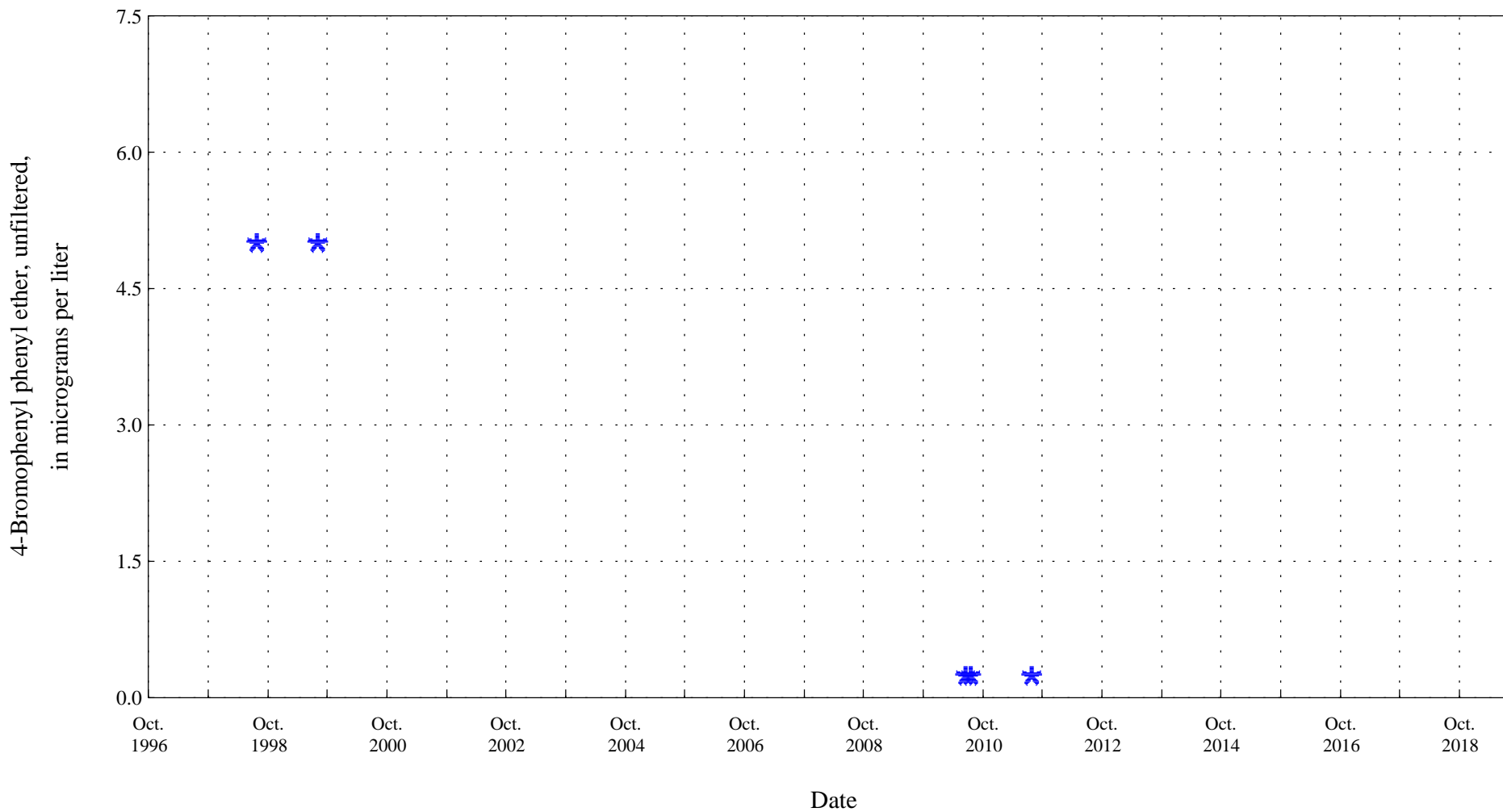


Figure 34. Distribution of selected water-quality constituents relative to time for Monument Creek above Woodmen Road at Colorado Springs, Co., station 07103970.



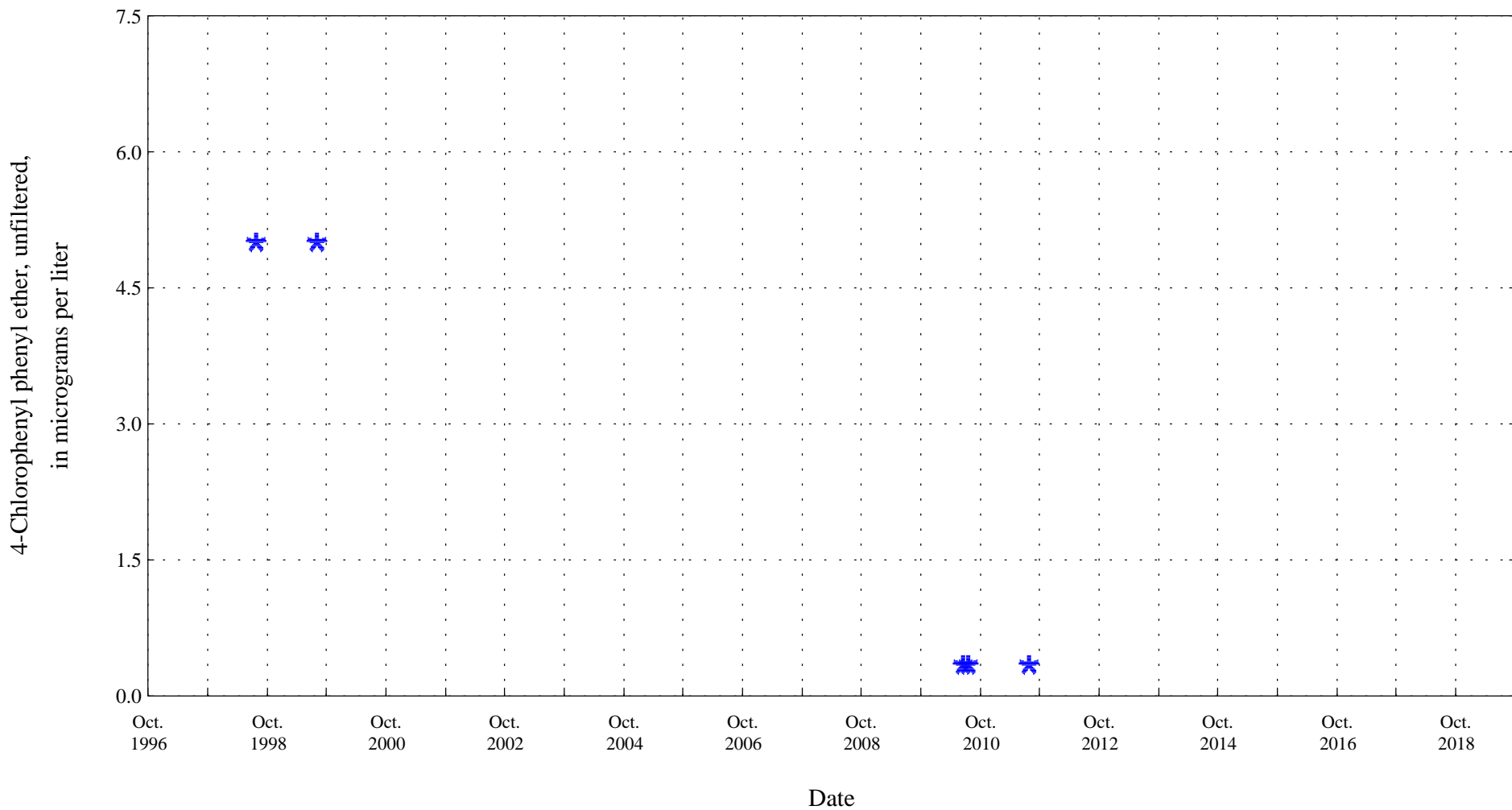
* * * Historic Censored Data

Figure 34. Distribution of selected water-quality constituents relative to time for Monument Creek above Woodmen Road at Colorado Springs, Co., station 07103970.



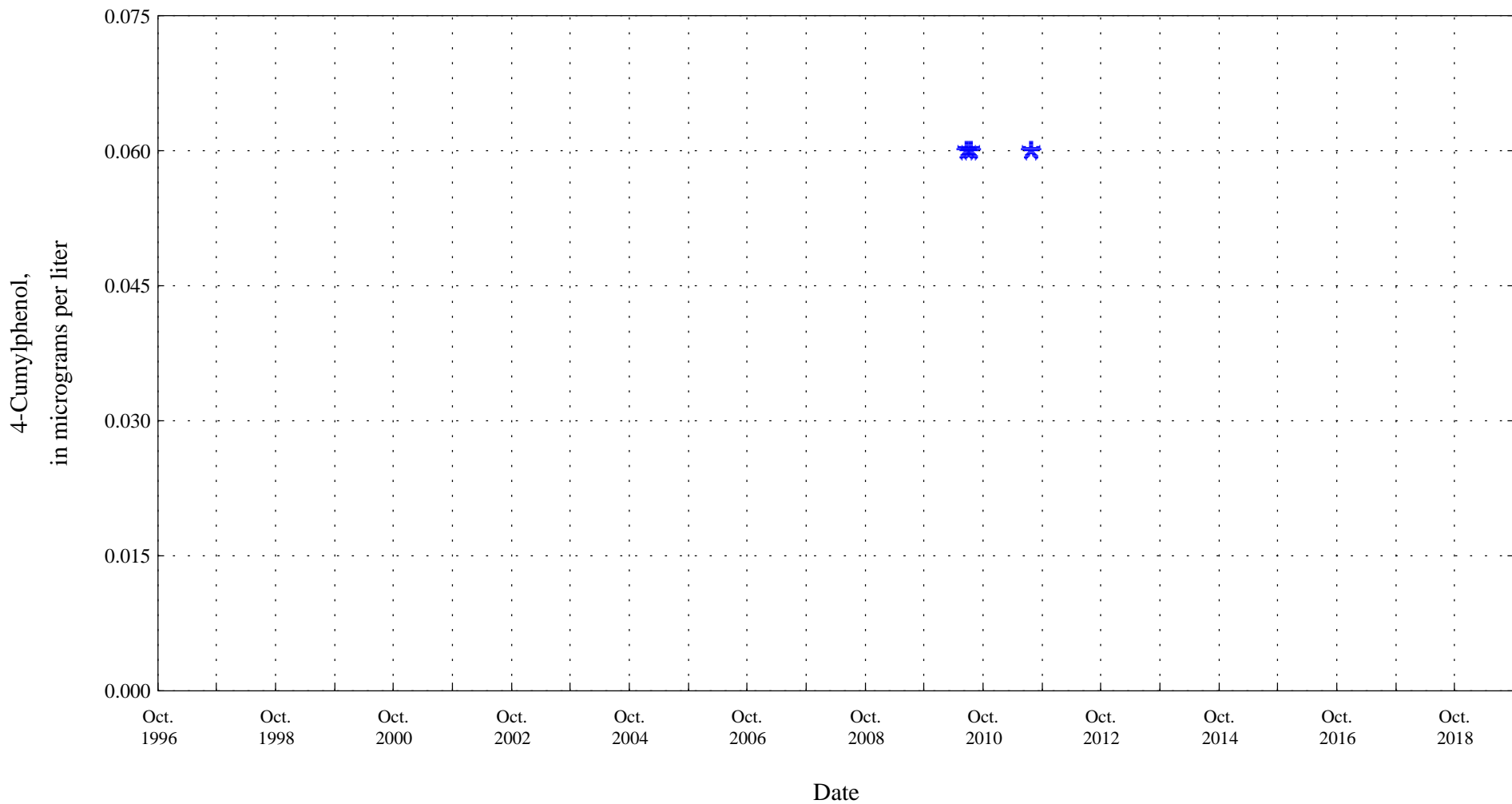
* * * Historic Censored Data

Figure 34. Distribution of selected water-quality constituents relative to time for Monument Creek above Woodmen Road at Colorado Springs, Co., station 07103970.



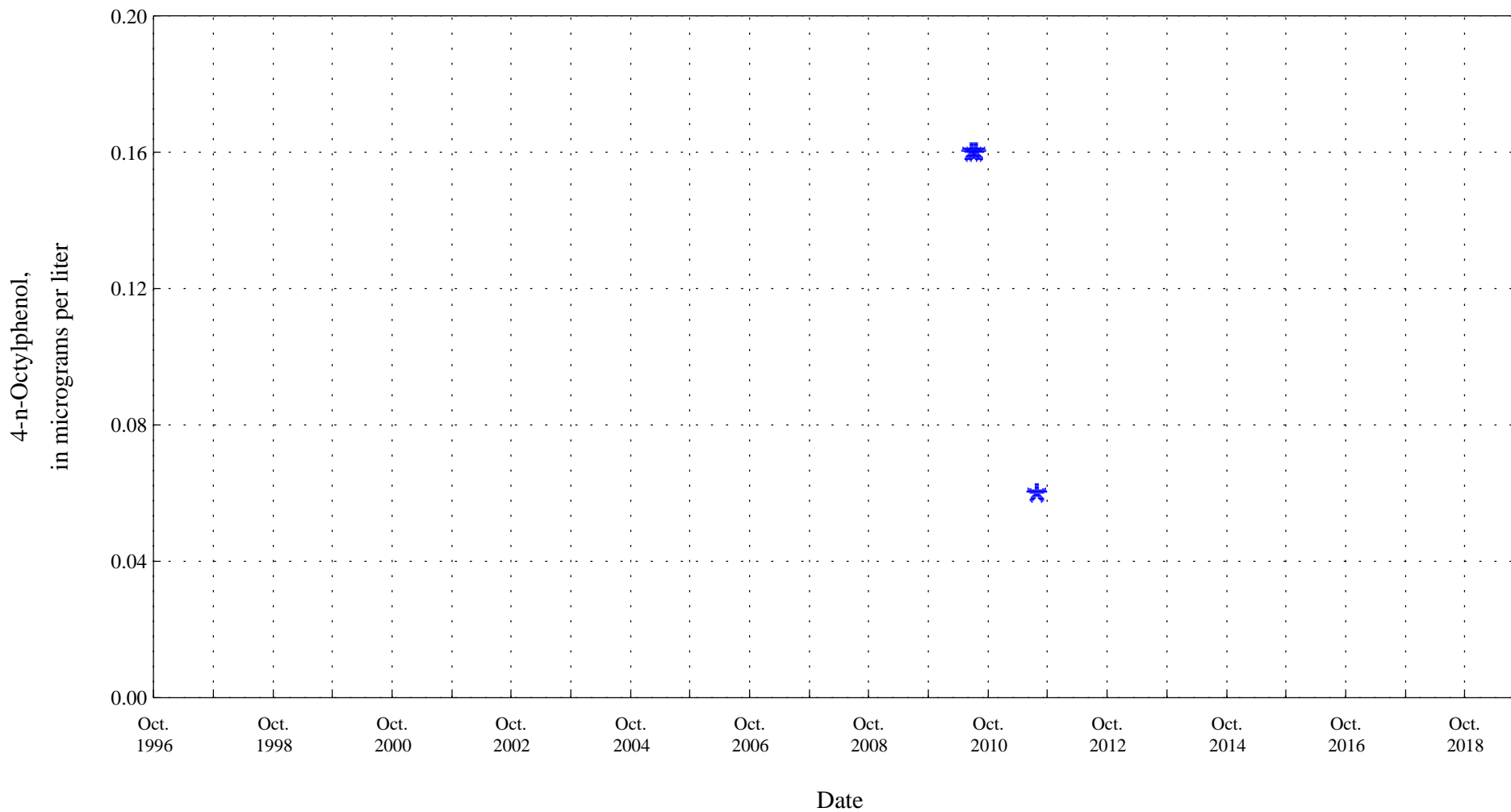
* * * Historic Censored Data

Figure 34. Distribution of selected water-quality constituents relative to time for Monument Creek above Woodmen Road at Colorado Springs, Co., station 07103970.



* * * Historic Censored Data

Figure 34. Distribution of selected water-quality constituents relative to time for Monument Creek above Woodmen Road at Colorado Springs, Co., station 07103970.



* * * Historic Censored Data

Figure 34. Distribution of selected water-quality constituents relative to time for Monument Creek above Woodmen Road at Colorado Springs, Co., station 07103970.

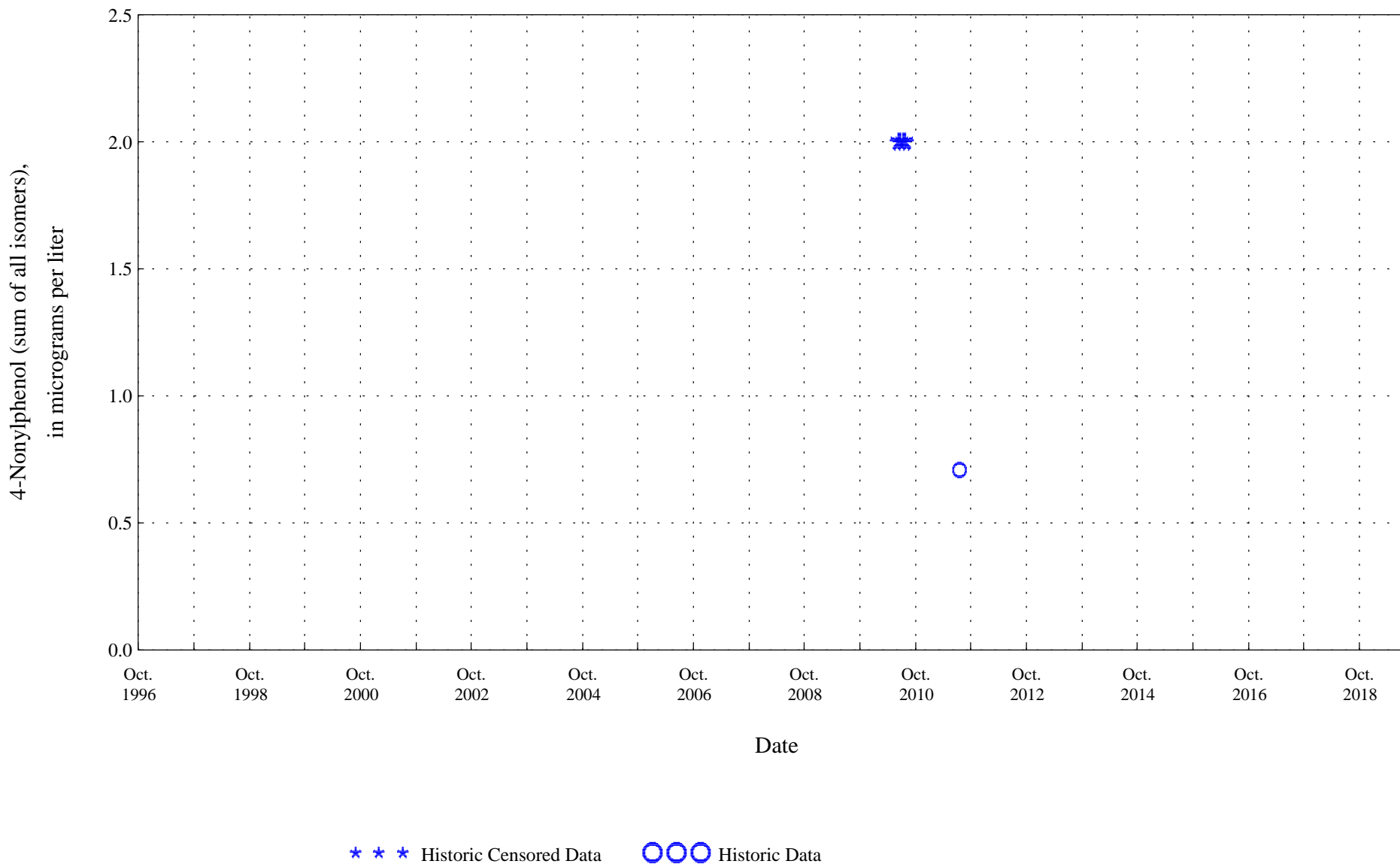
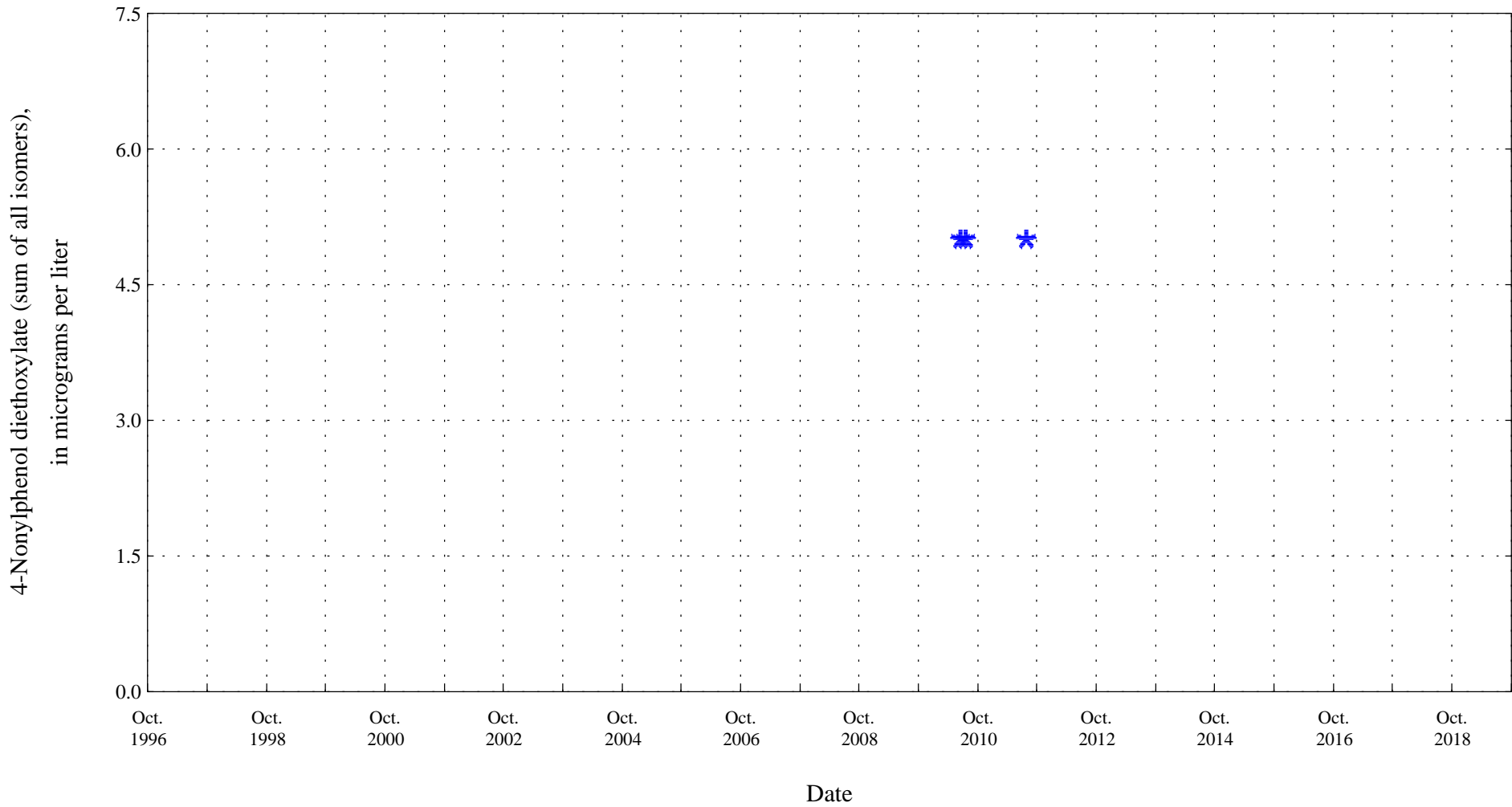
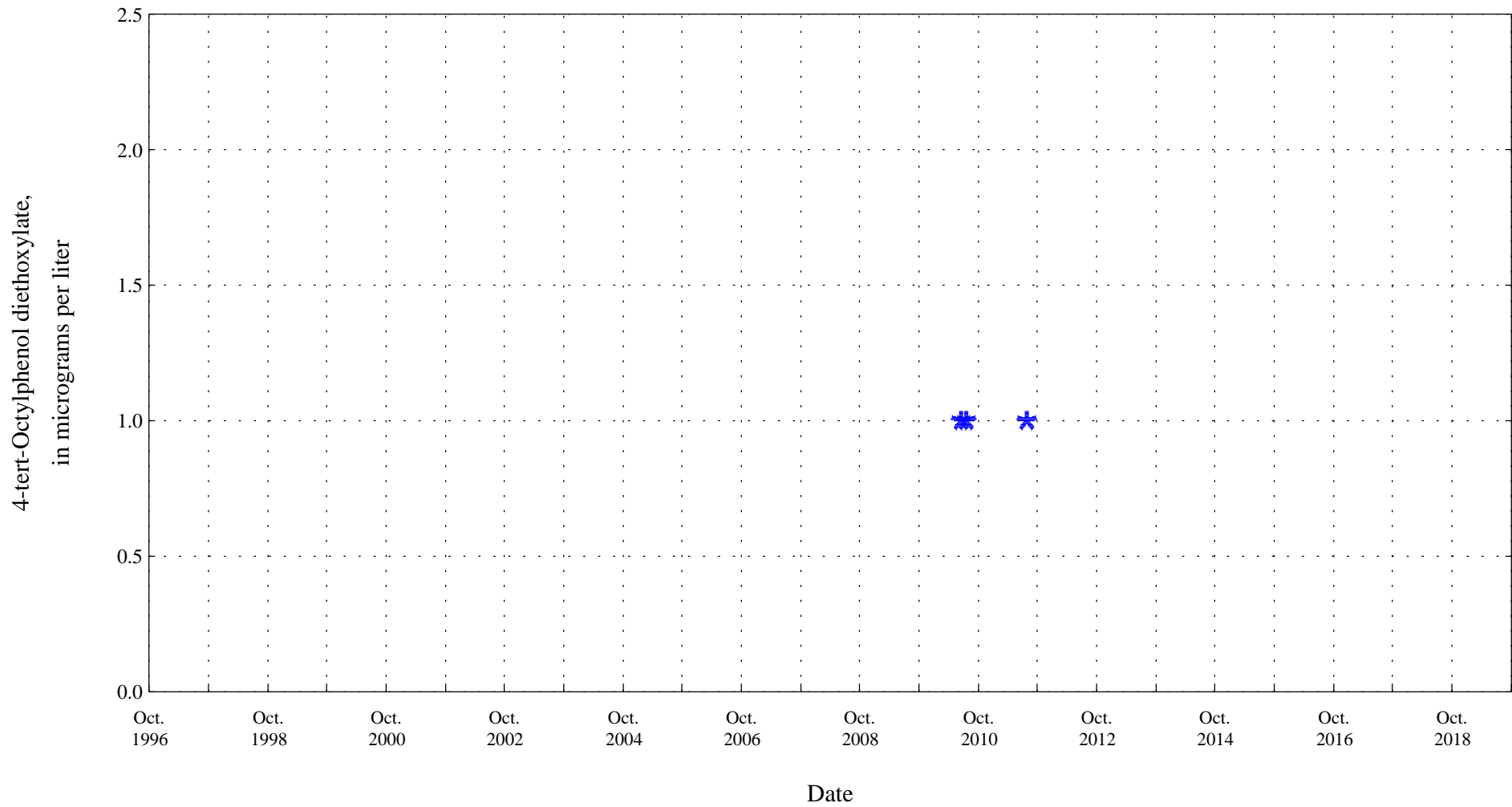


Figure 34. Distribution of selected water-quality constituents relative to time for Monument Creek above Woodmen Road at Colorado Springs, Co., station 07103970.



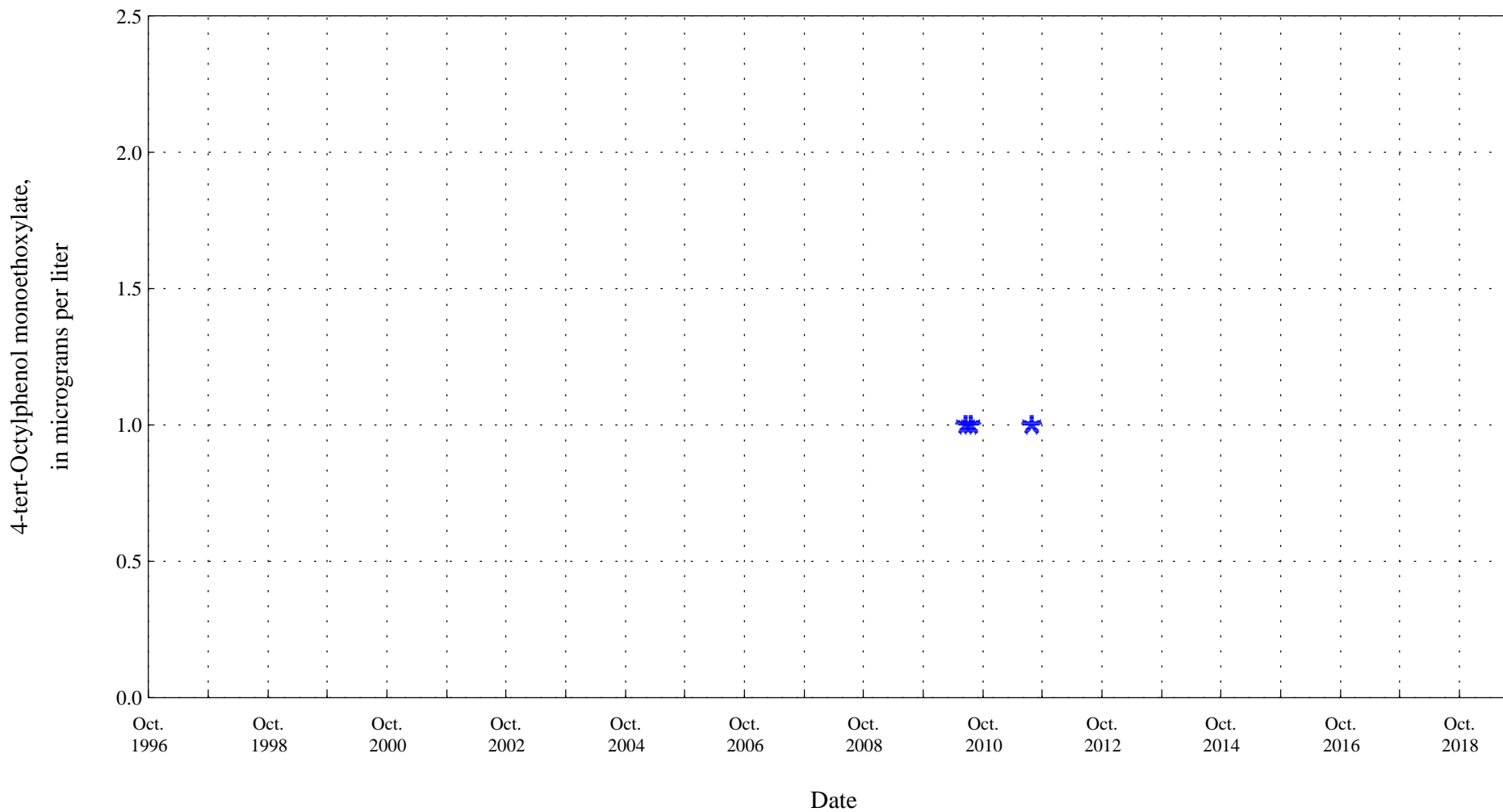
* * * Historic Censored Data

Figure 34. Distribution of selected water-quality constituents relative to time for Monument Creek above Woodmen Road at Colorado Springs, Co., station 07103970.



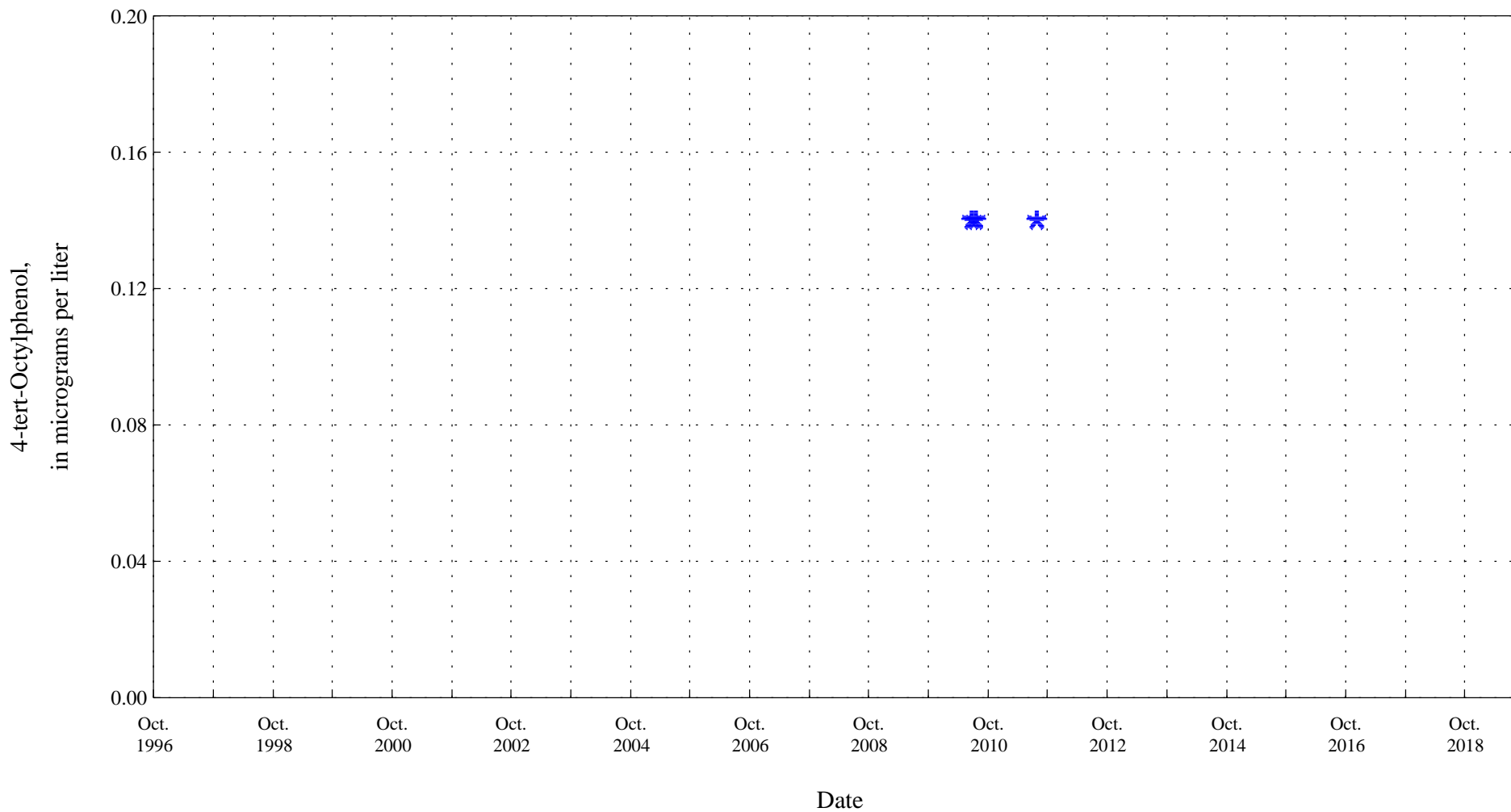
* * * Historic Censored Data

Figure 34. Distribution of selected water-quality constituents relative to time for Monument Creek above Woodmen Road at Colorado Springs, Co., station 07103970.



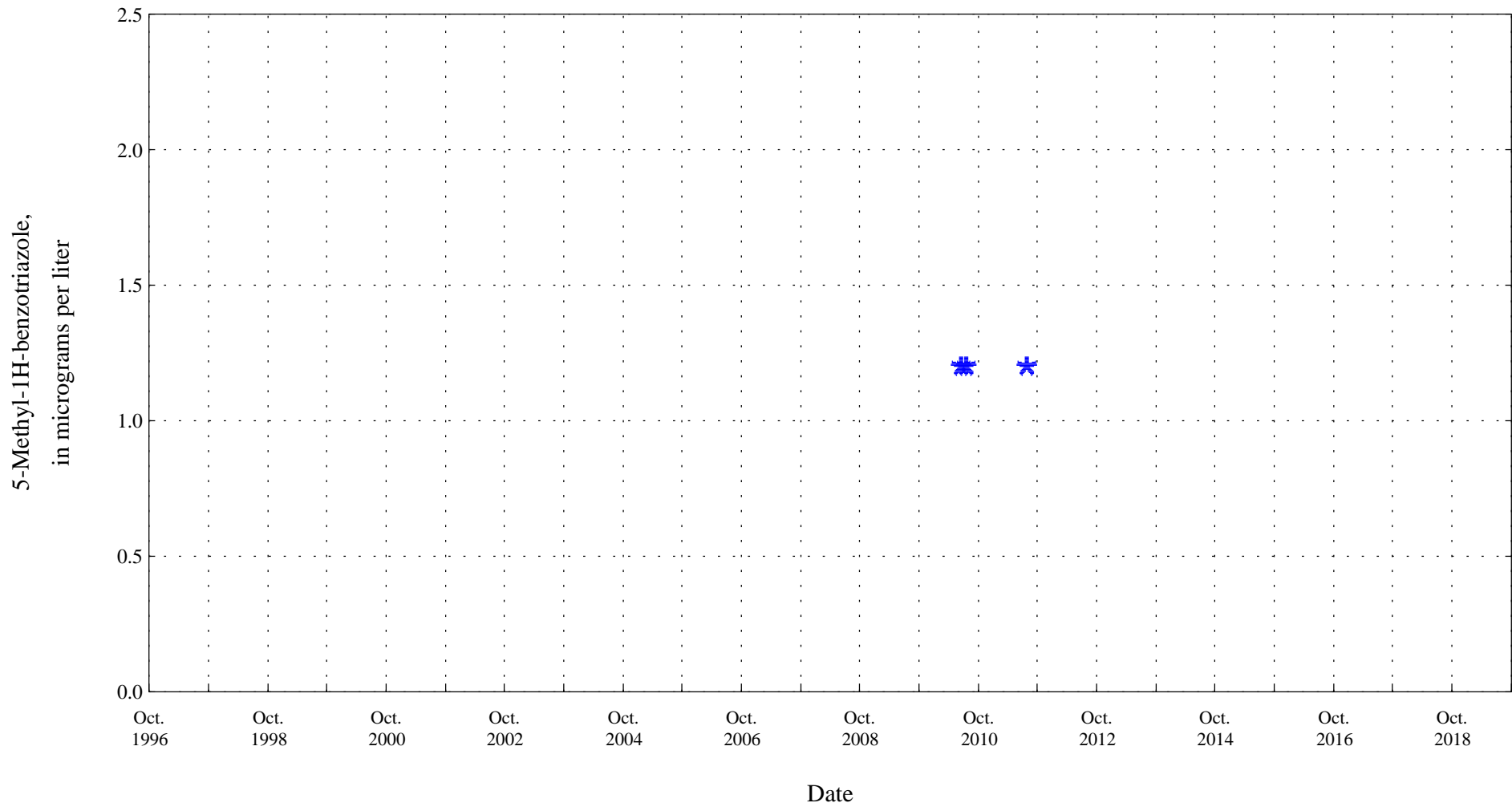
* * * Historic Censored Data

Figure 34. Distribution of selected water-quality constituents relative to time for Monument Creek above Woodmen Road at Colorado Springs, Co., station 07103970.



* * * Historic Censored Data

Figure 34. Distribution of selected water-quality constituents relative to time for Monument Creek above Woodmen Road at Colorado Springs, Co., station 07103970.



* * * Historic Censored Data

Figure 34. Distribution of selected water-quality constituents relative to time for Monument Creek above Woodmen Road at Colorado Springs, Co., station 07103970.

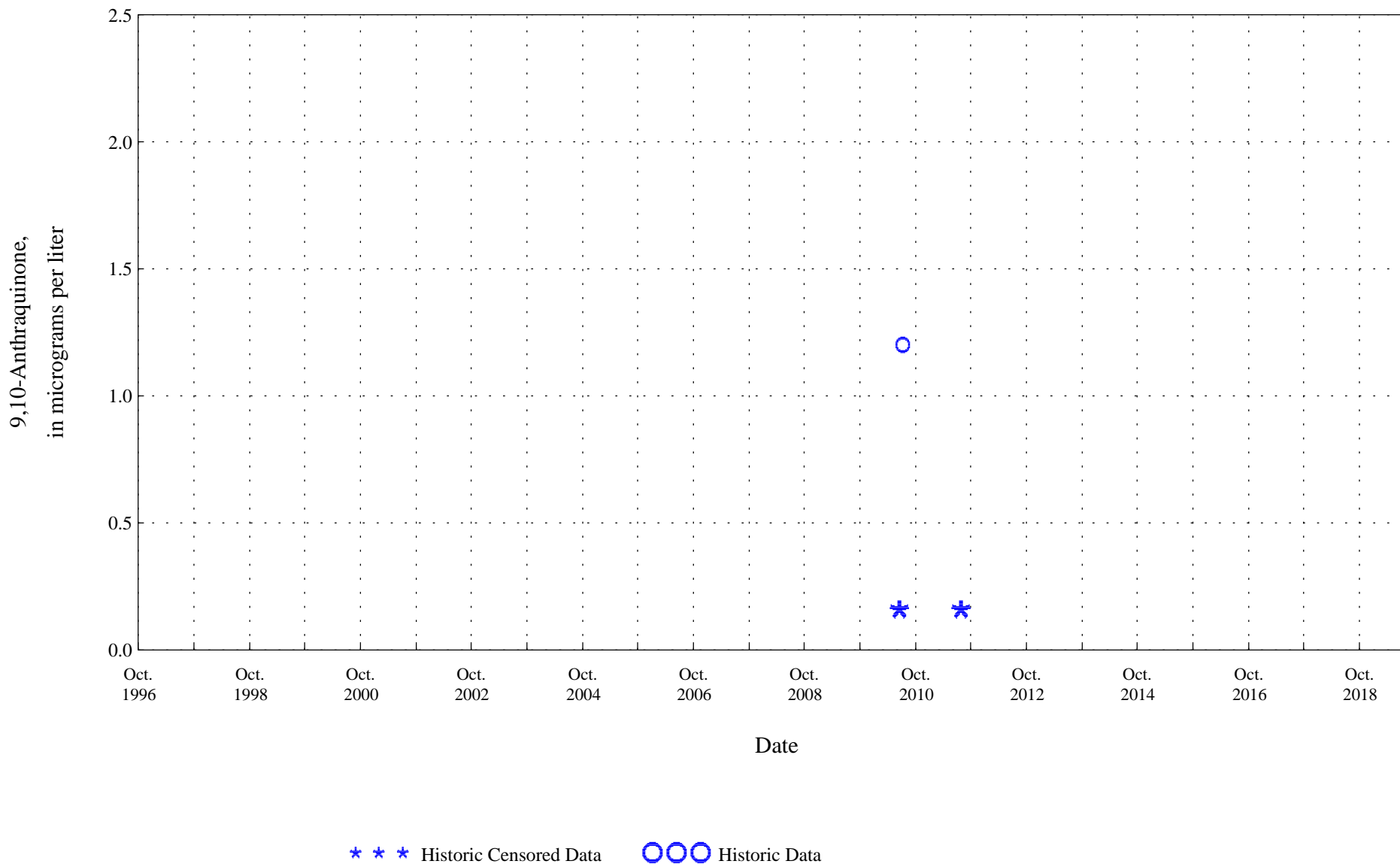


Figure 34. Distribution of selected water-quality constituents relative to time for Monument Creek above Woodmen Road at Colorado Springs, Co., station 07103970.

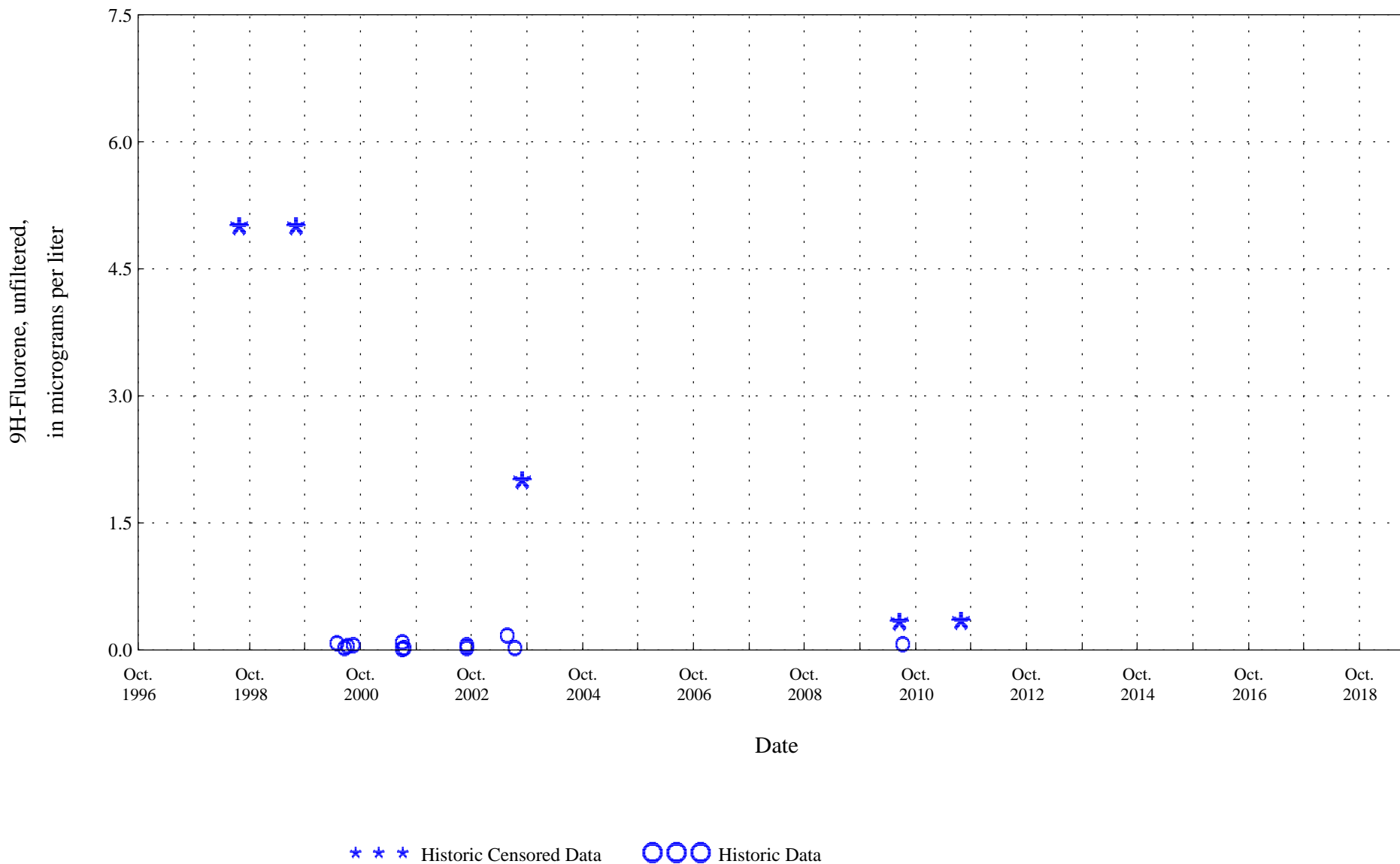


Figure 34. Distribution of selected water-quality constituents relative to time for Monument Creek above Woodmen Road at Colorado Springs, Co., station 07103970.

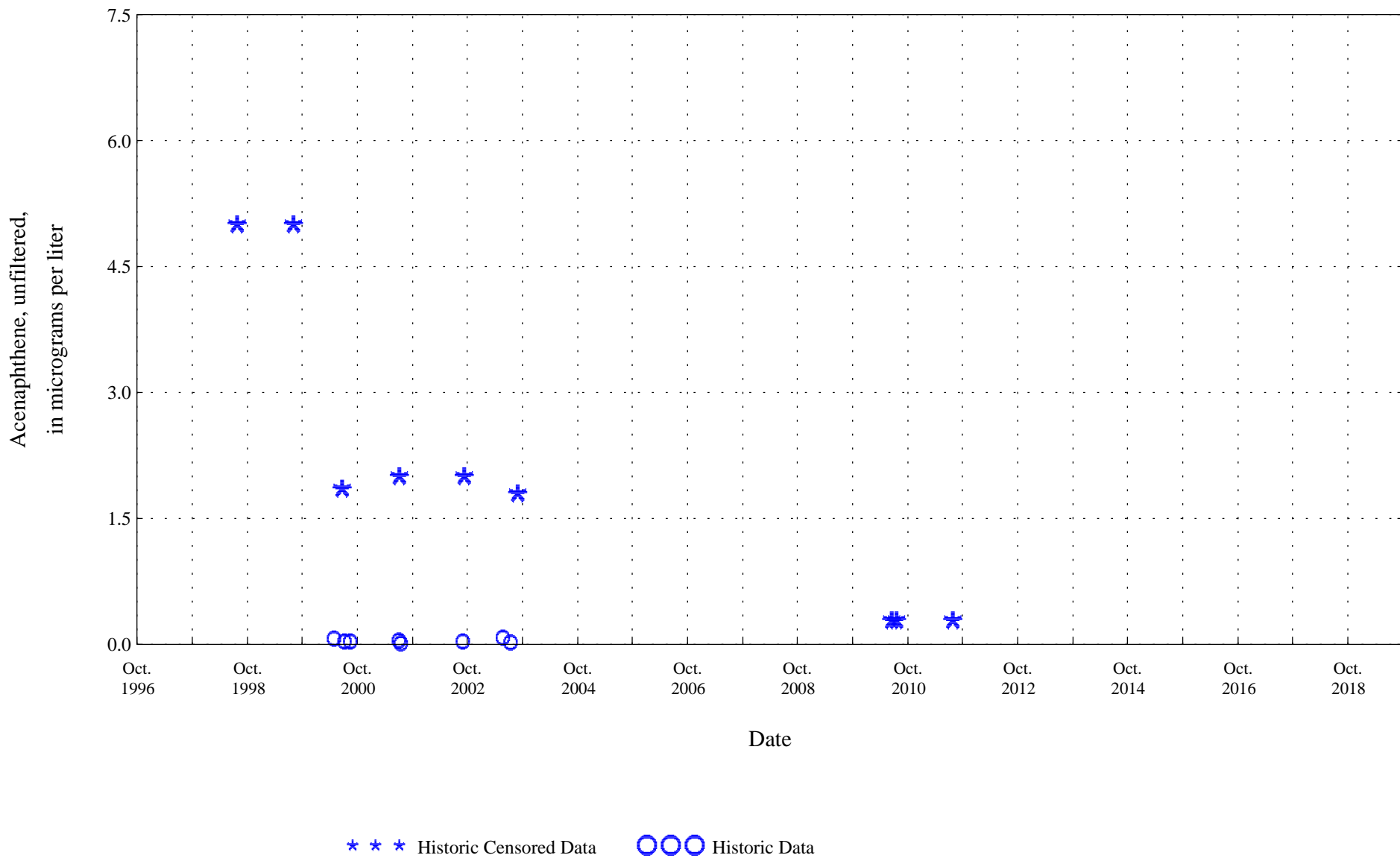
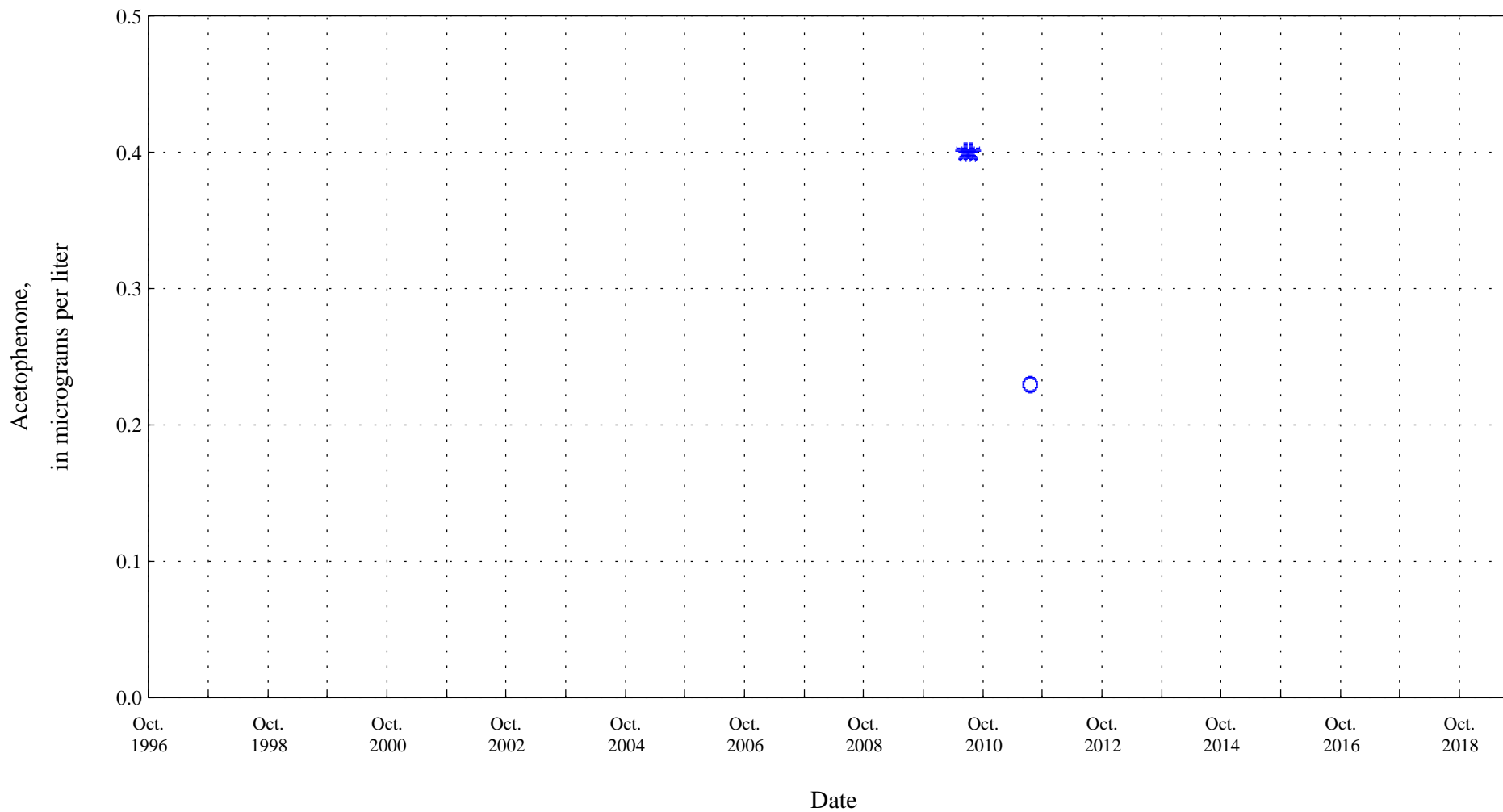
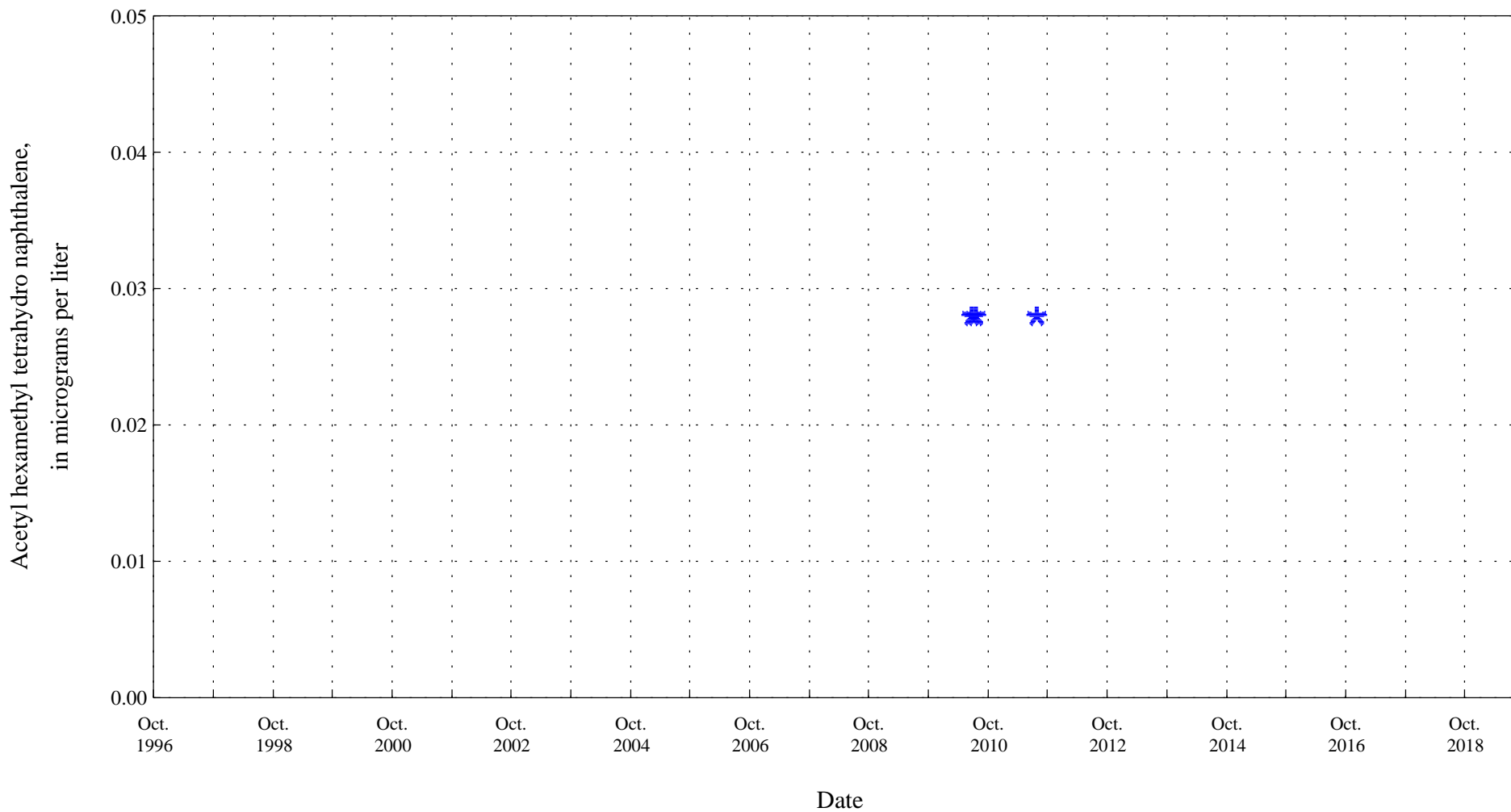


Figure 34. Distribution of selected water-quality constituents relative to time for Monument Creek above Woodmen Road at Colorado Springs, Co., station 07103970.



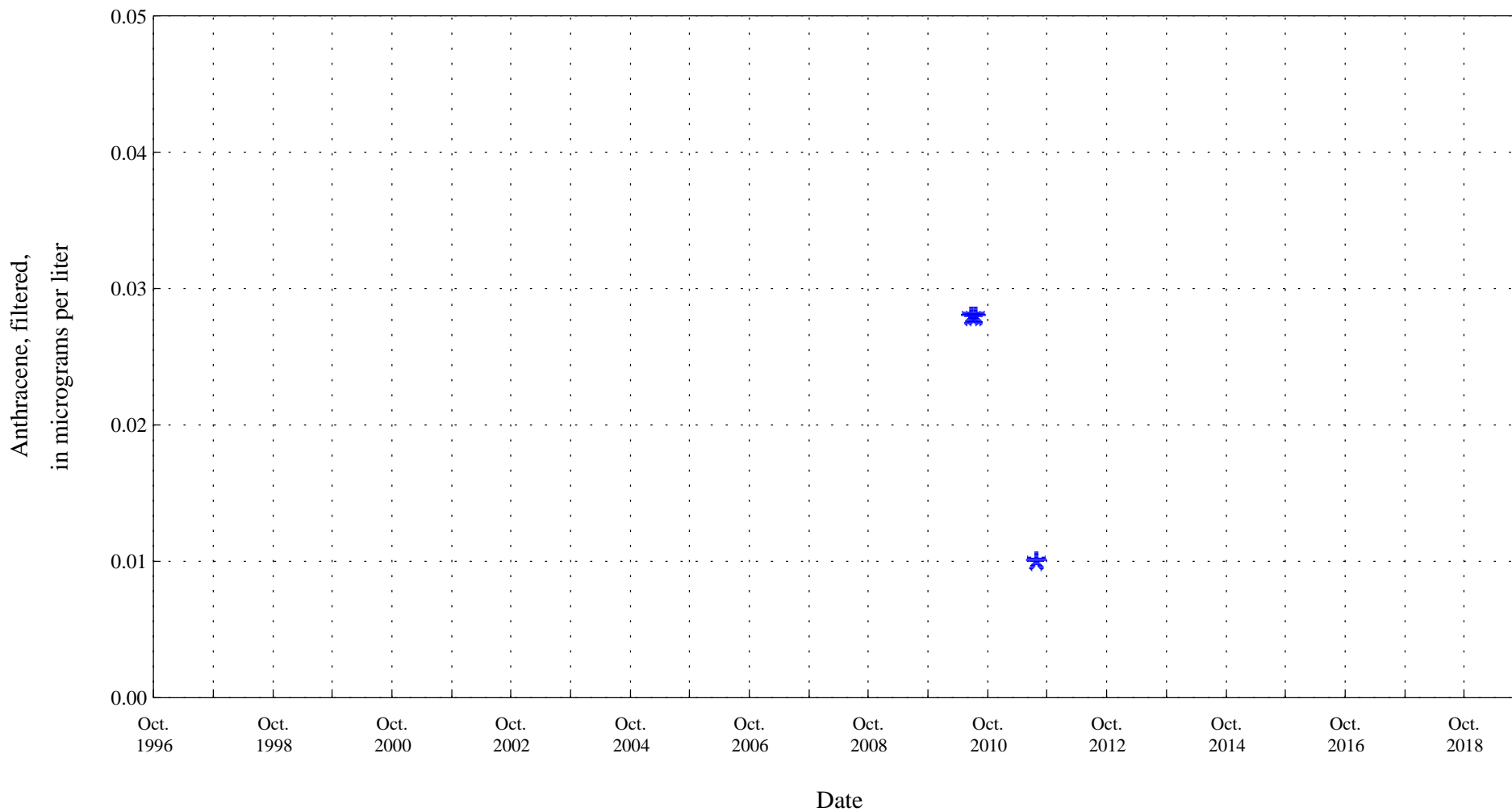
* * * Historic Censored Data ○ ○ ○ Historic Data

Figure 34. Distribution of selected water-quality constituents relative to time for Monument Creek above Woodmen Road at Colorado Springs, Co., station 07103970.



* * * Historic Censored Data

Figure 34. Distribution of selected water-quality constituents relative to time for Monument Creek above Woodmen Road at Colorado Springs, Co., station 07103970.



* * * Historic Censored Data

Figure 34. Distribution of selected water-quality constituents relative to time for Monument Creek above Woodmen Road at Colorado Springs, Co., station 07103970.

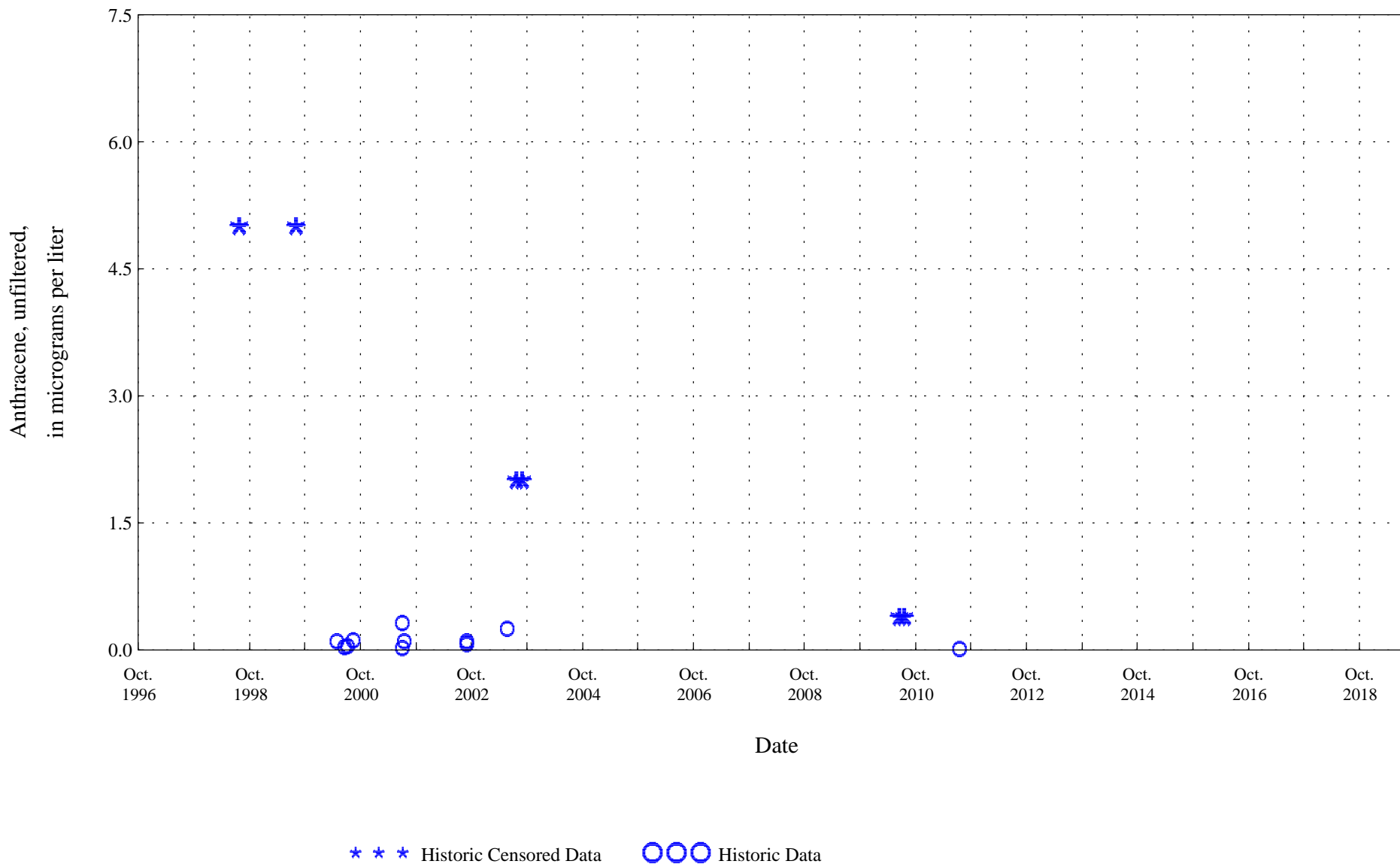


Figure 34. Distribution of selected water-quality constituents relative to time for Monument Creek above Woodmen Road at Colorado Springs, Co., station 07103970.

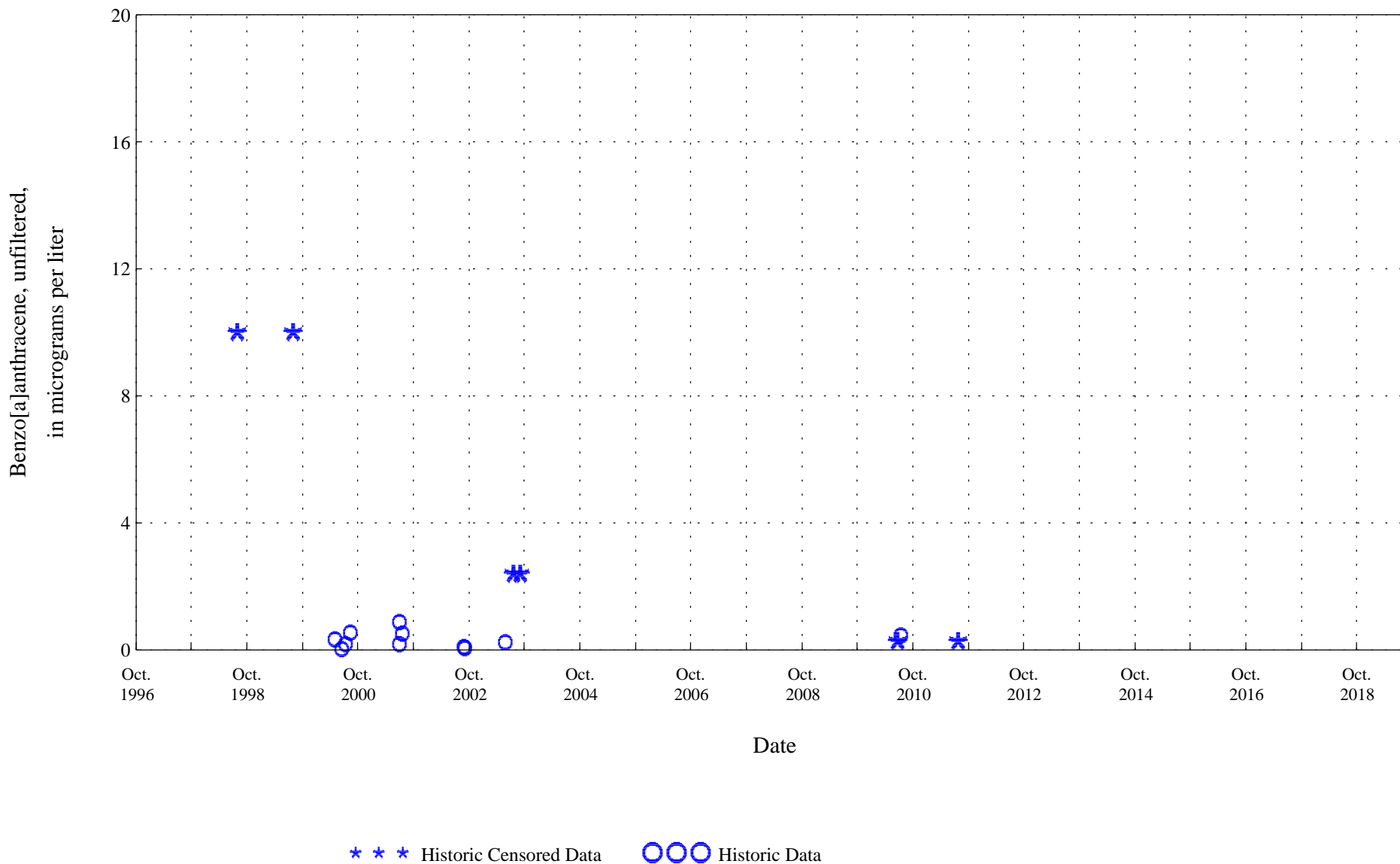


Figure 34. Distribution of selected water-quality constituents relative to time for Monument Creek above Woodmen Road at Colorado Springs, Co., station 07103970.

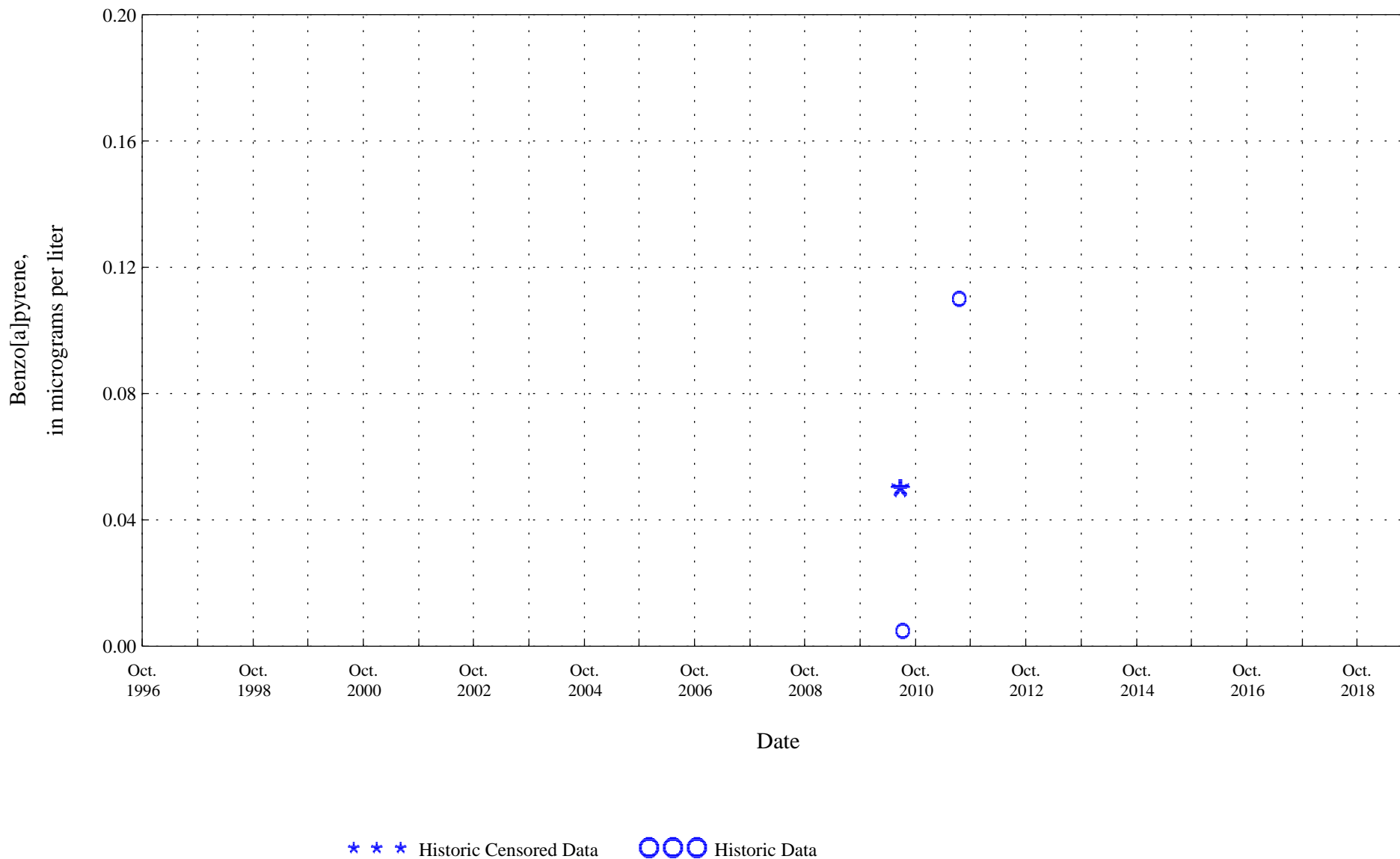


Figure 34. Distribution of selected water-quality constituents relative to time for Monument Creek above Woodmen Road at Colorado Springs, Co., station 07103970.

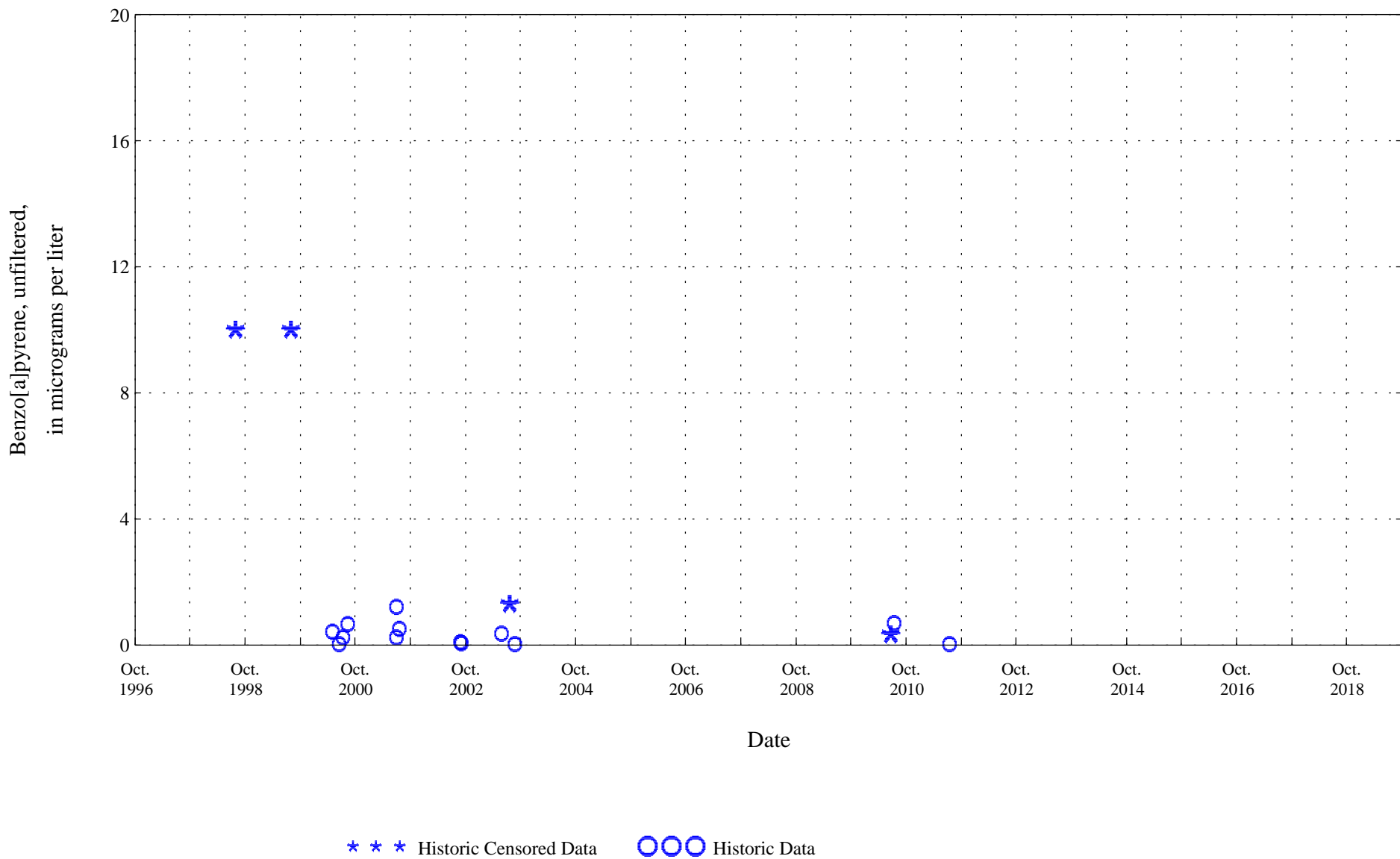


Figure 34. Distribution of selected water-quality constituents relative to time for Monument Creek above Woodmen Road at Colorado Springs, Co., station 07103970.

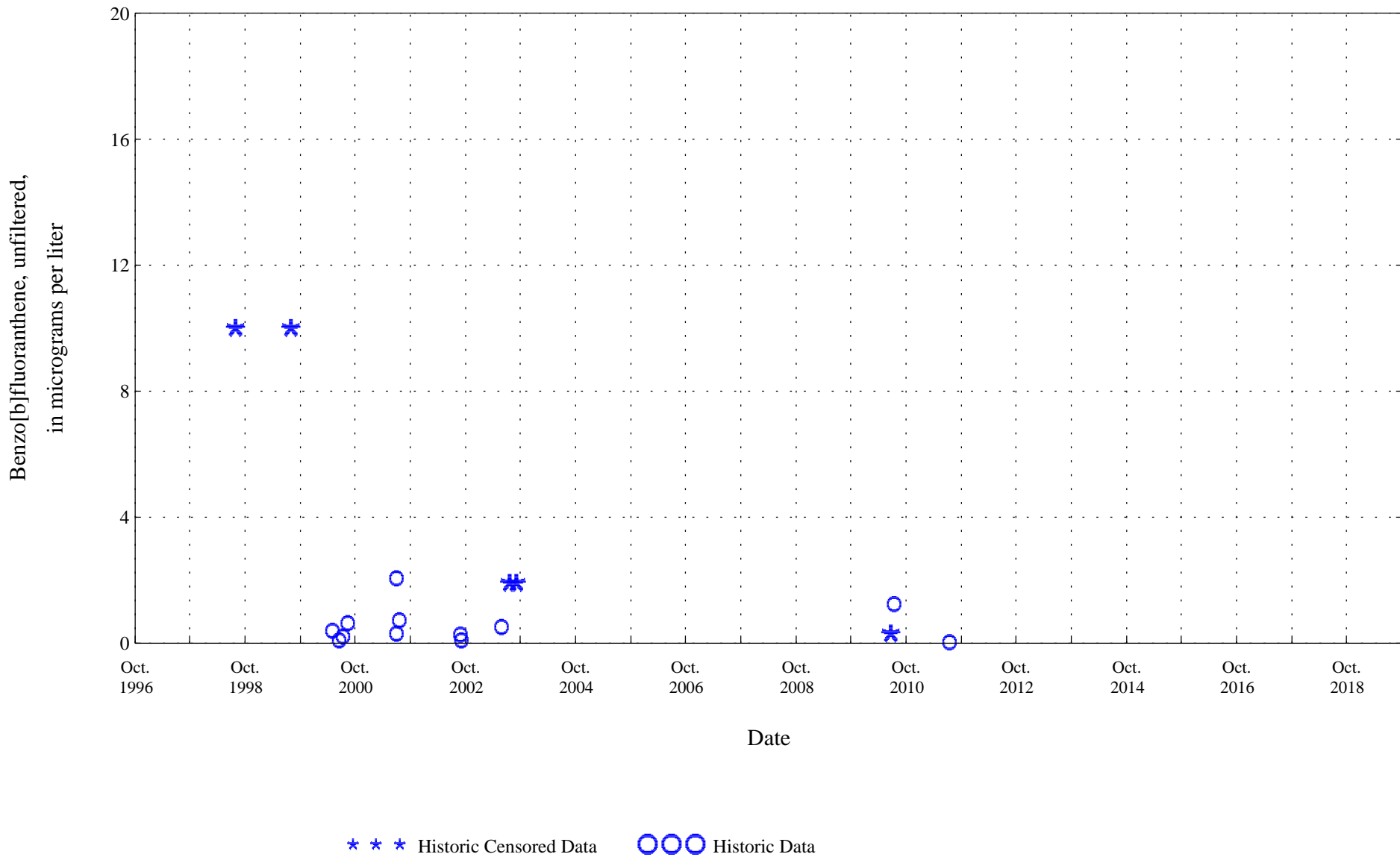


Figure 34. Distribution of selected water-quality constituents relative to time for Monument Creek above Woodmen Road at Colorado Springs, Co., station 07103970.

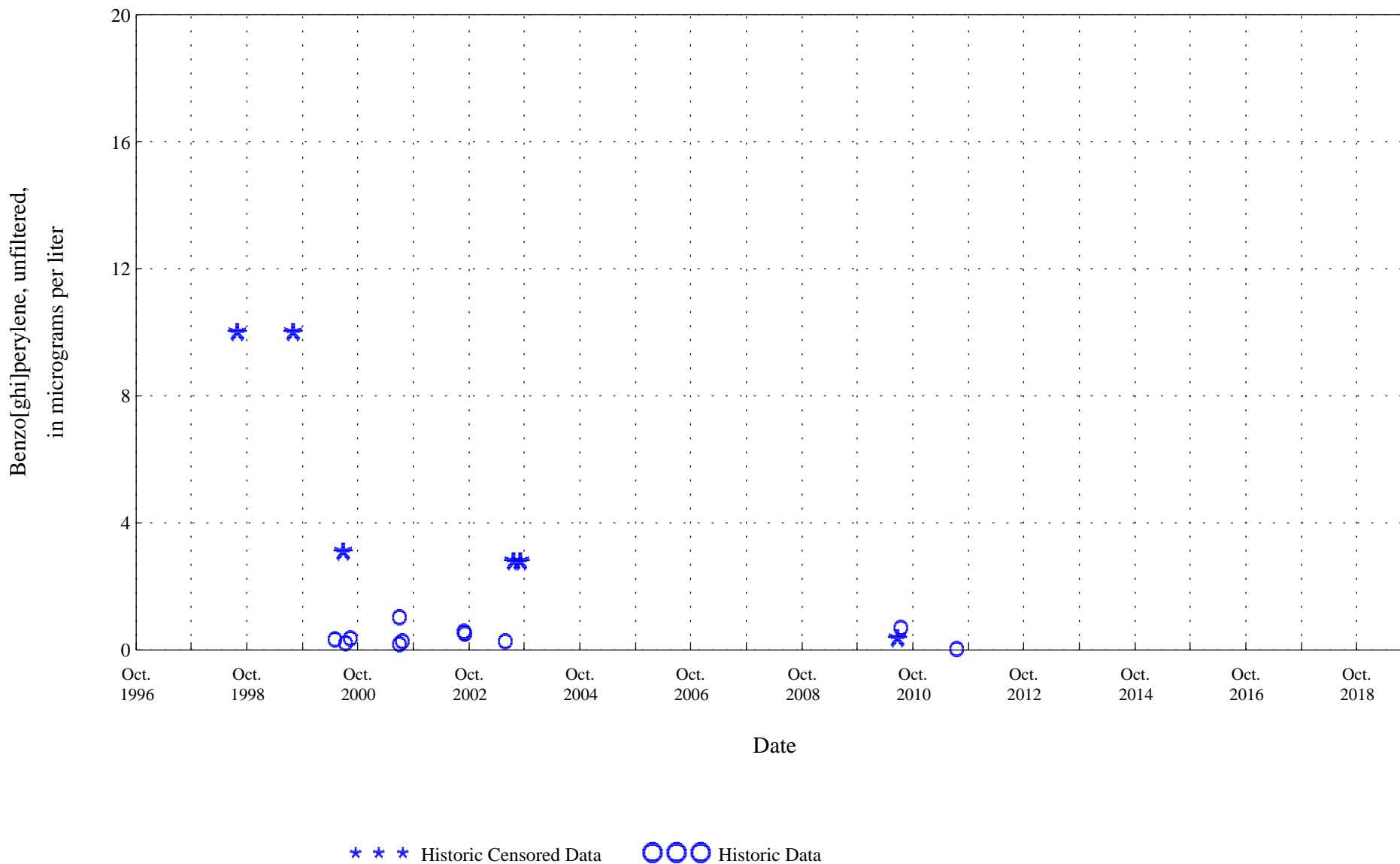


Figure 34. Distribution of selected water-quality constituents relative to time for Monument Creek above Woodmen Road at Colorado Springs, Co., station 07103970.

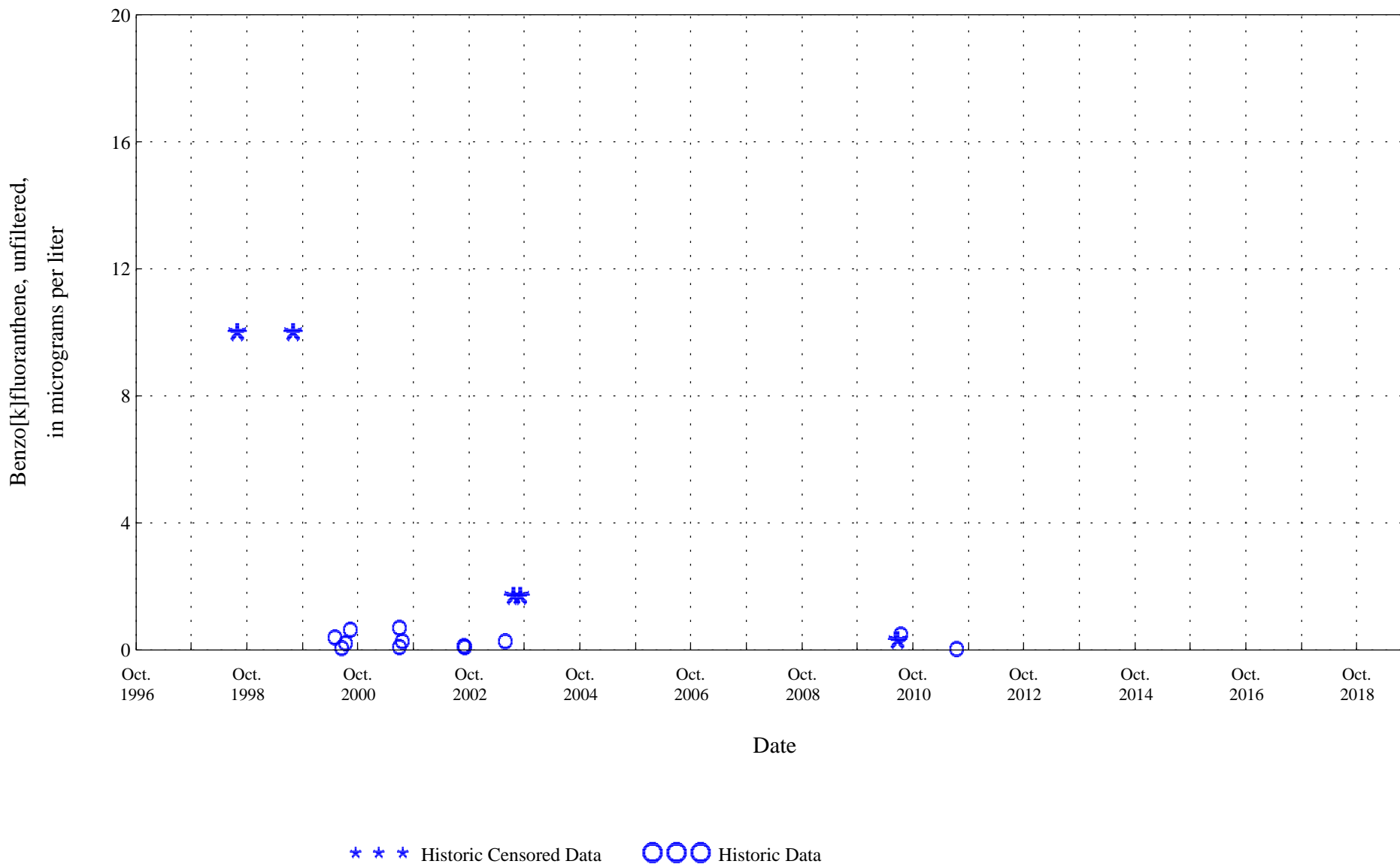


Figure 34. Distribution of selected water-quality constituents relative to time for Monument Creek above Woodmen Road at Colorado Springs, Co., station 07103970.

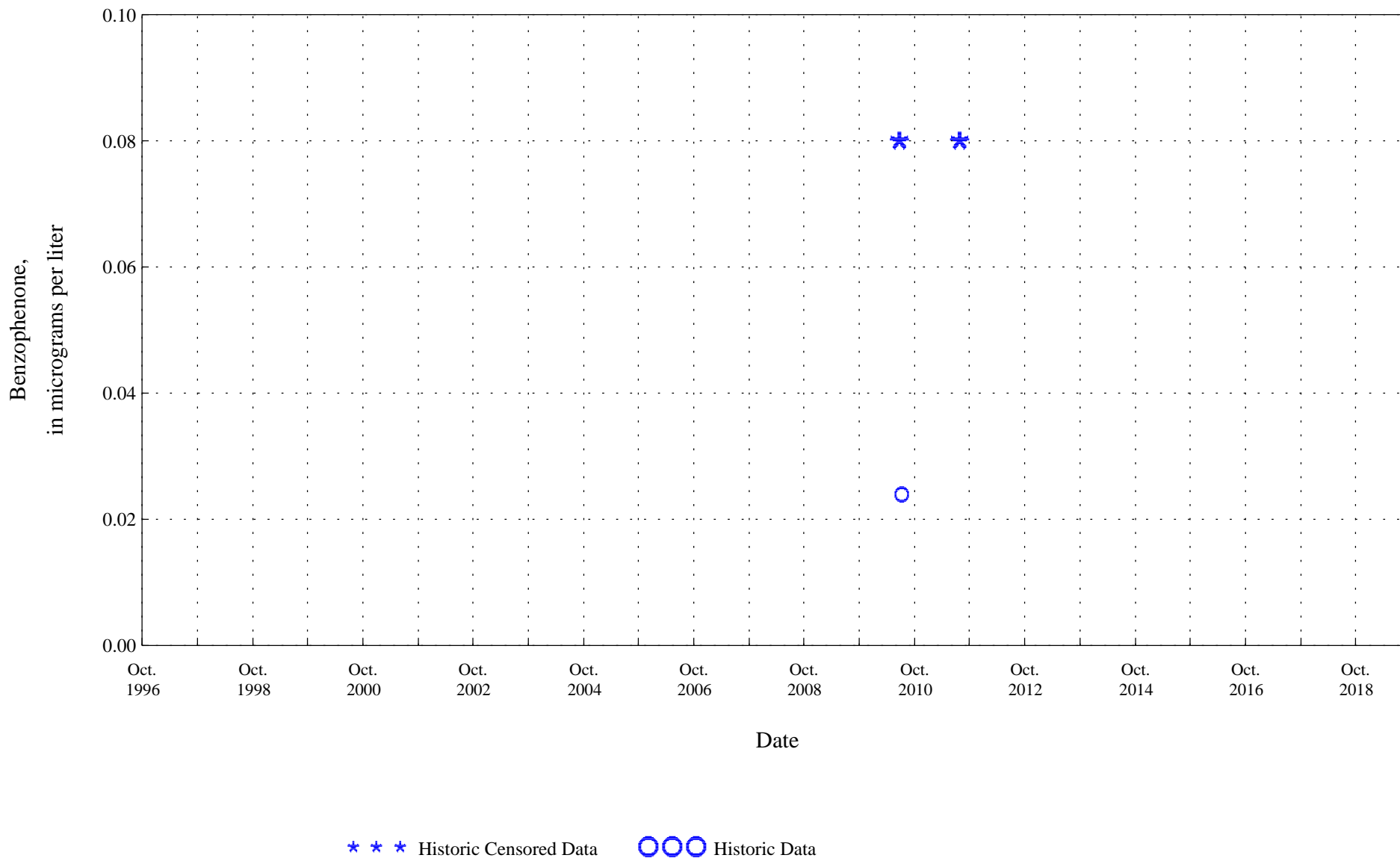
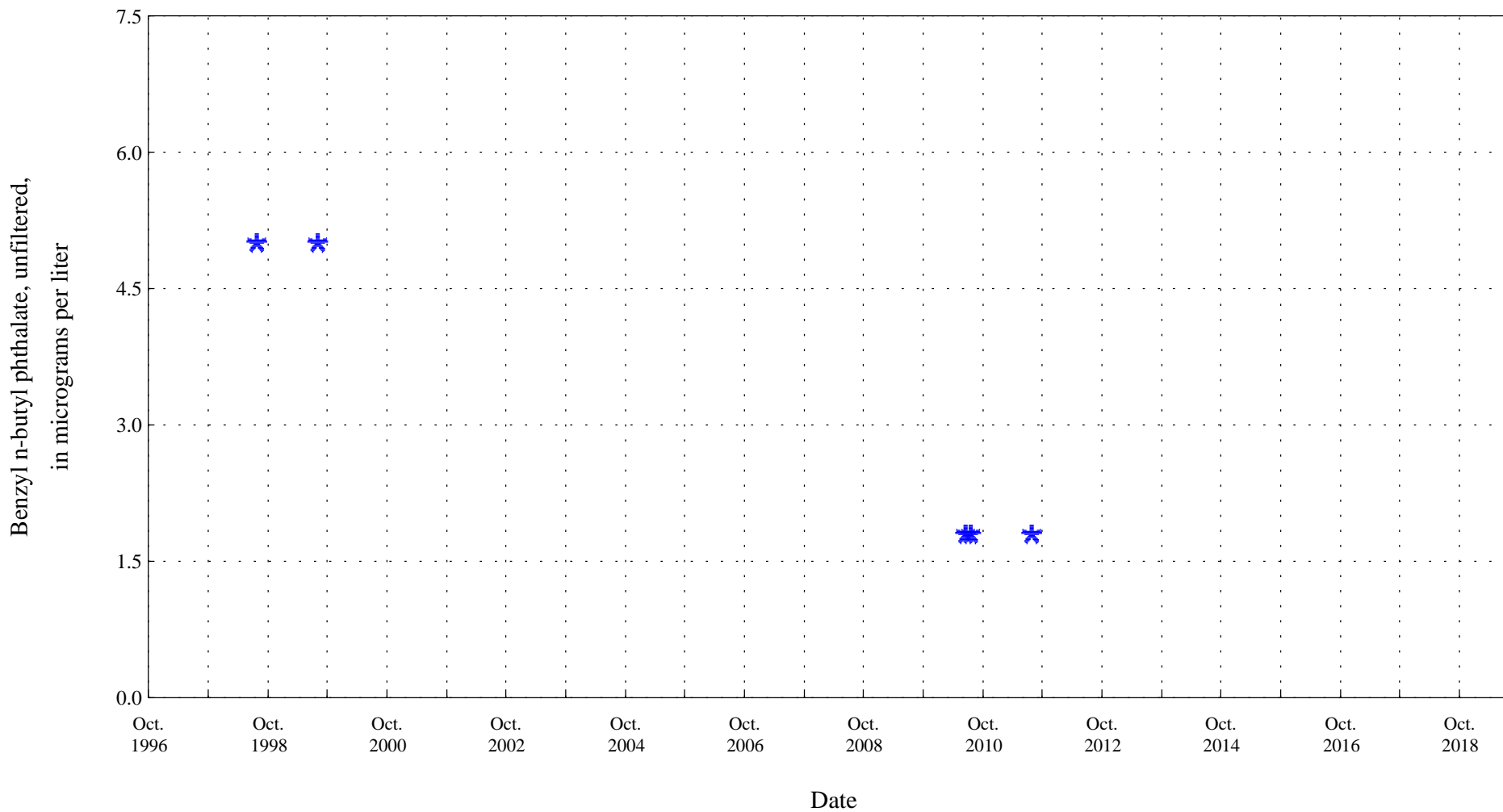


Figure 34. Distribution of selected water-quality constituents relative to time for Monument Creek above Woodmen Road at Colorado Springs, Co., station 07103970.



* * * Historic Censored Data

Figure 34. Distribution of selected water-quality constituents relative to time for Monument Creek above Woodmen Road at Colorado Springs, Co., station 07103970.

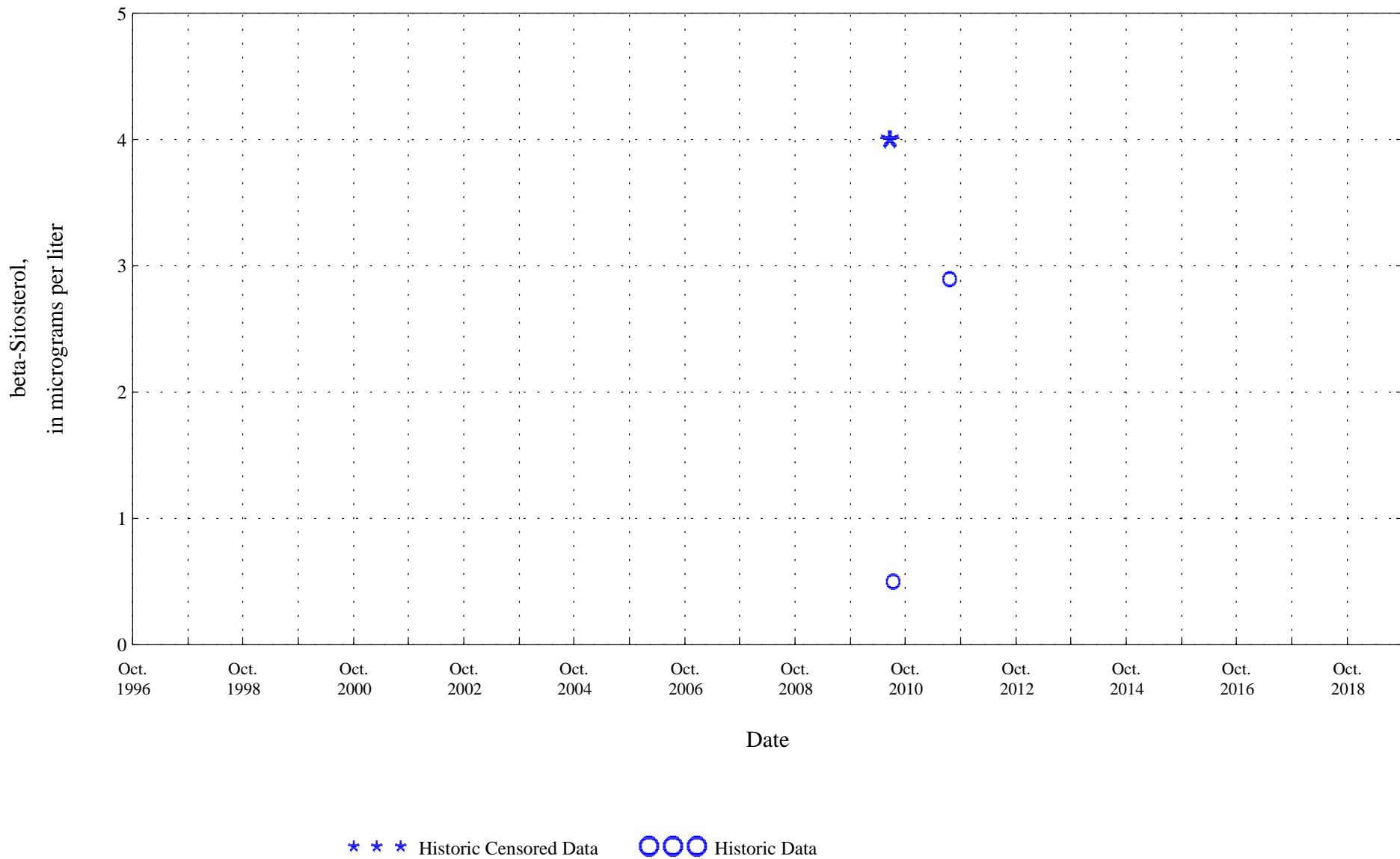


Figure 34. Distribution of selected water-quality constituents relative to time for Monument Creek above Woodmen Road at Colorado Springs, Co., station 07103970.

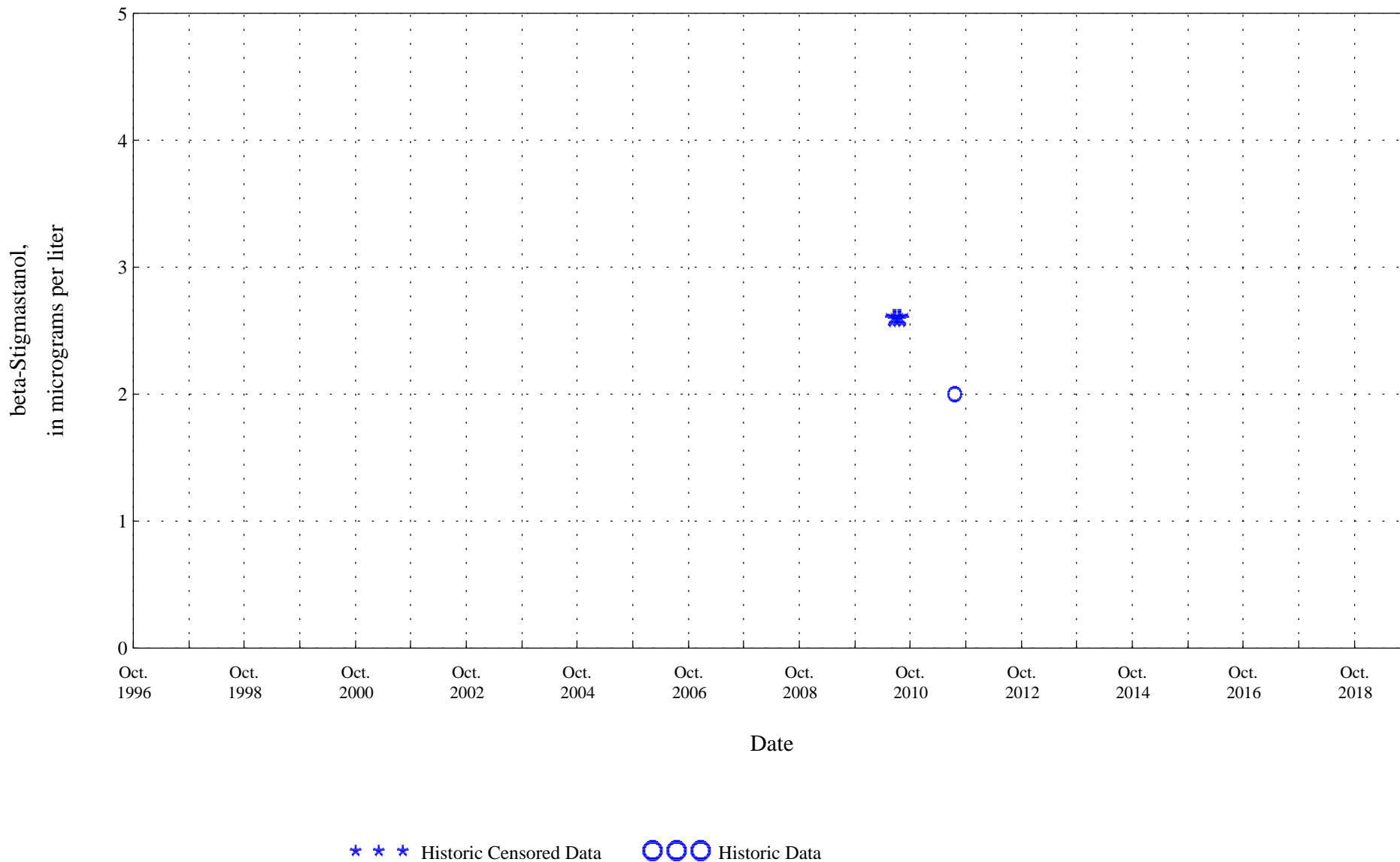
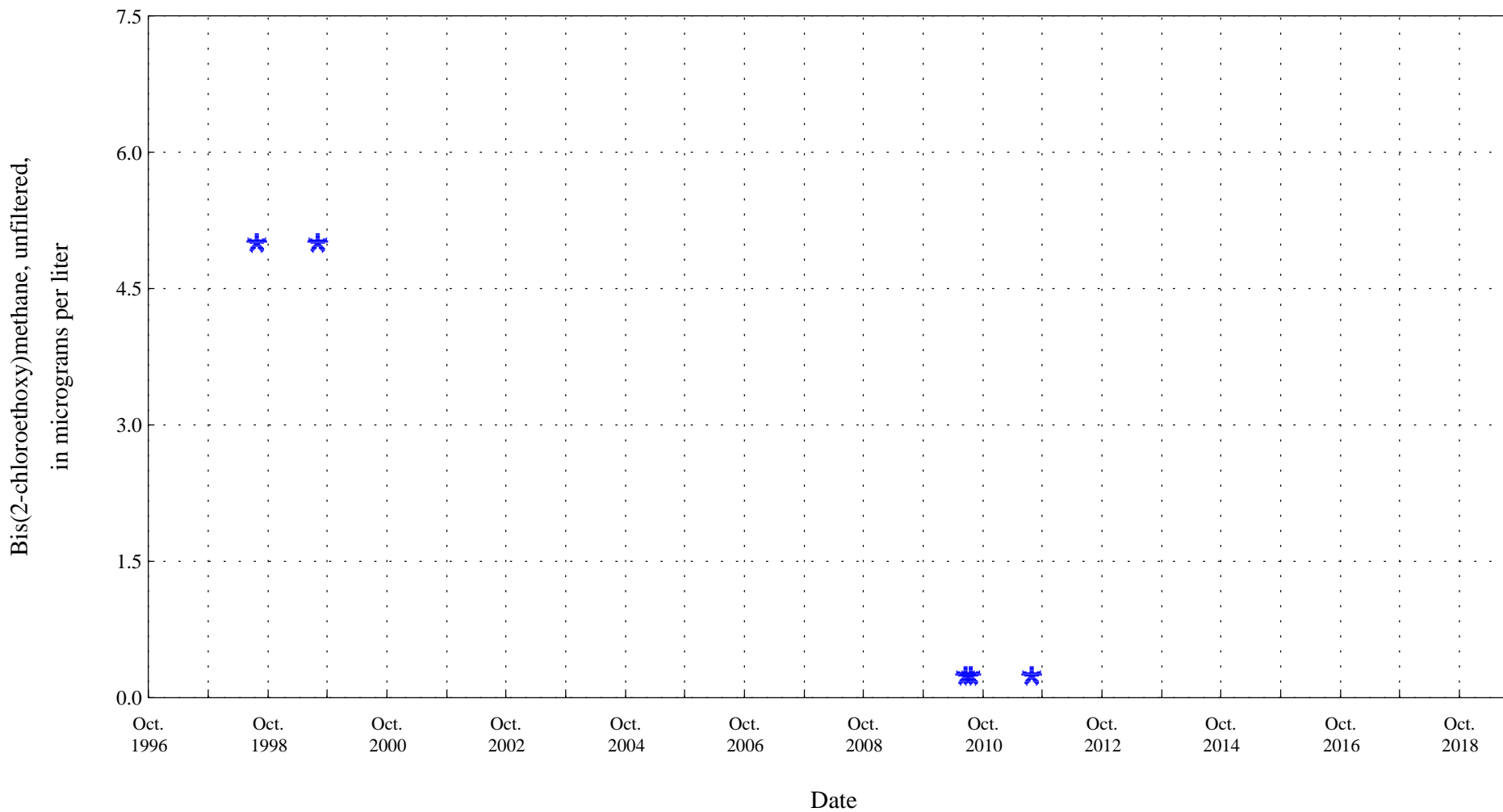
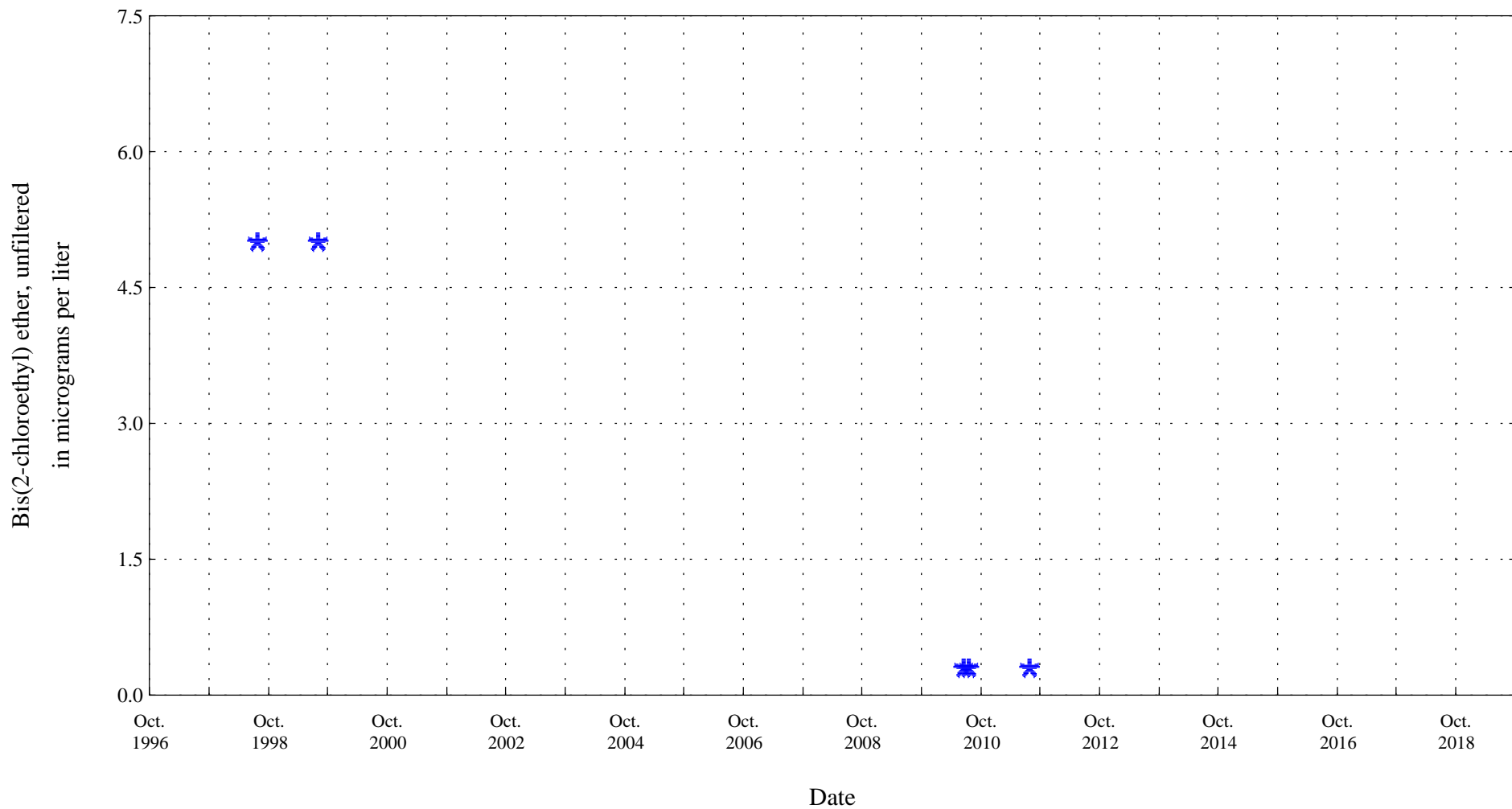


Figure 34. Distribution of selected water-quality constituents relative to time for Monument Creek above Woodmen Road at Colorado Springs, Co., station 07103970.



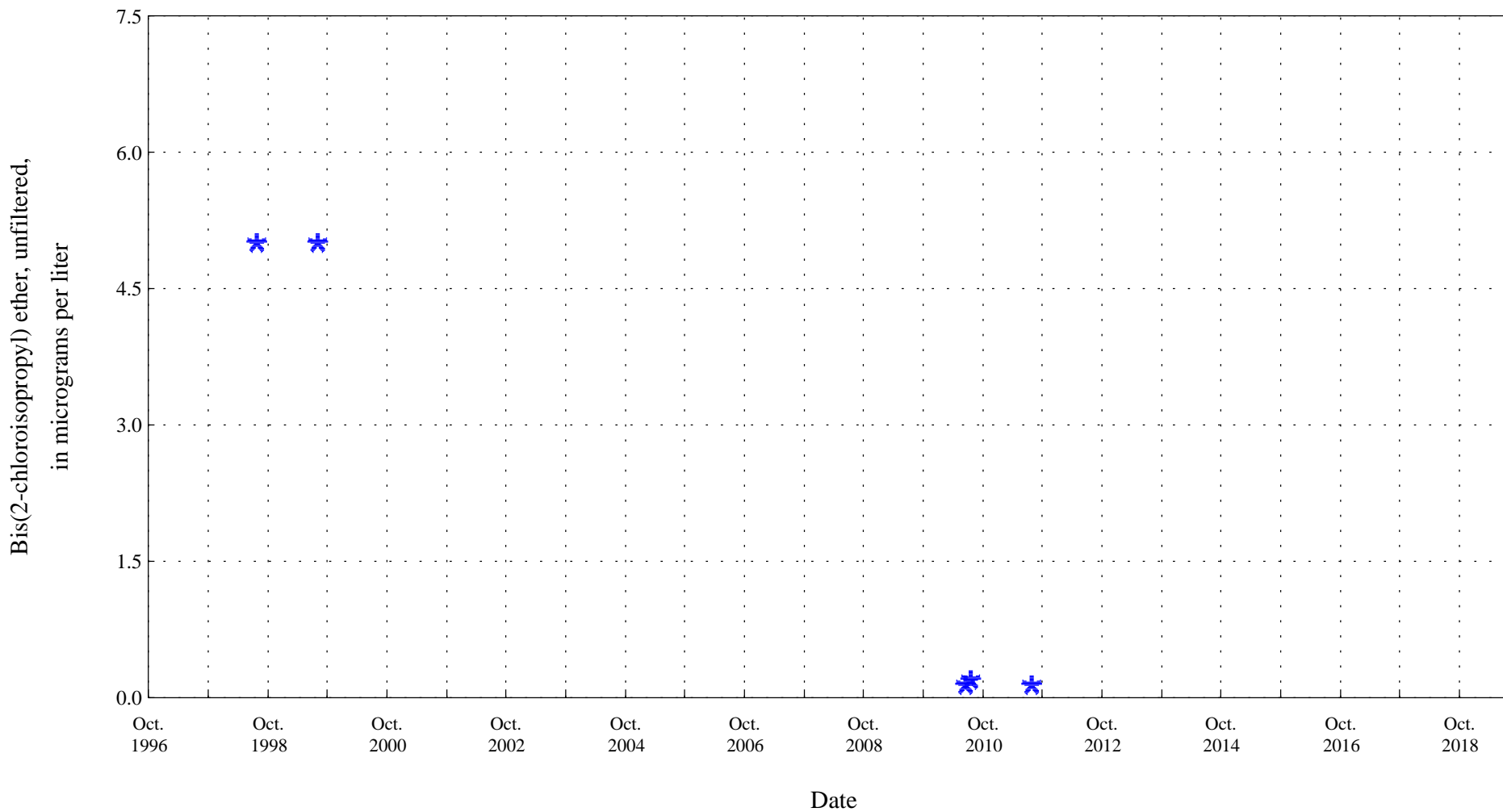
* * * Historic Censored Data

Figure 34. Distribution of selected water-quality constituents relative to time for Monument Creek above Woodmen Road at Colorado Springs, Co., station 07103970.



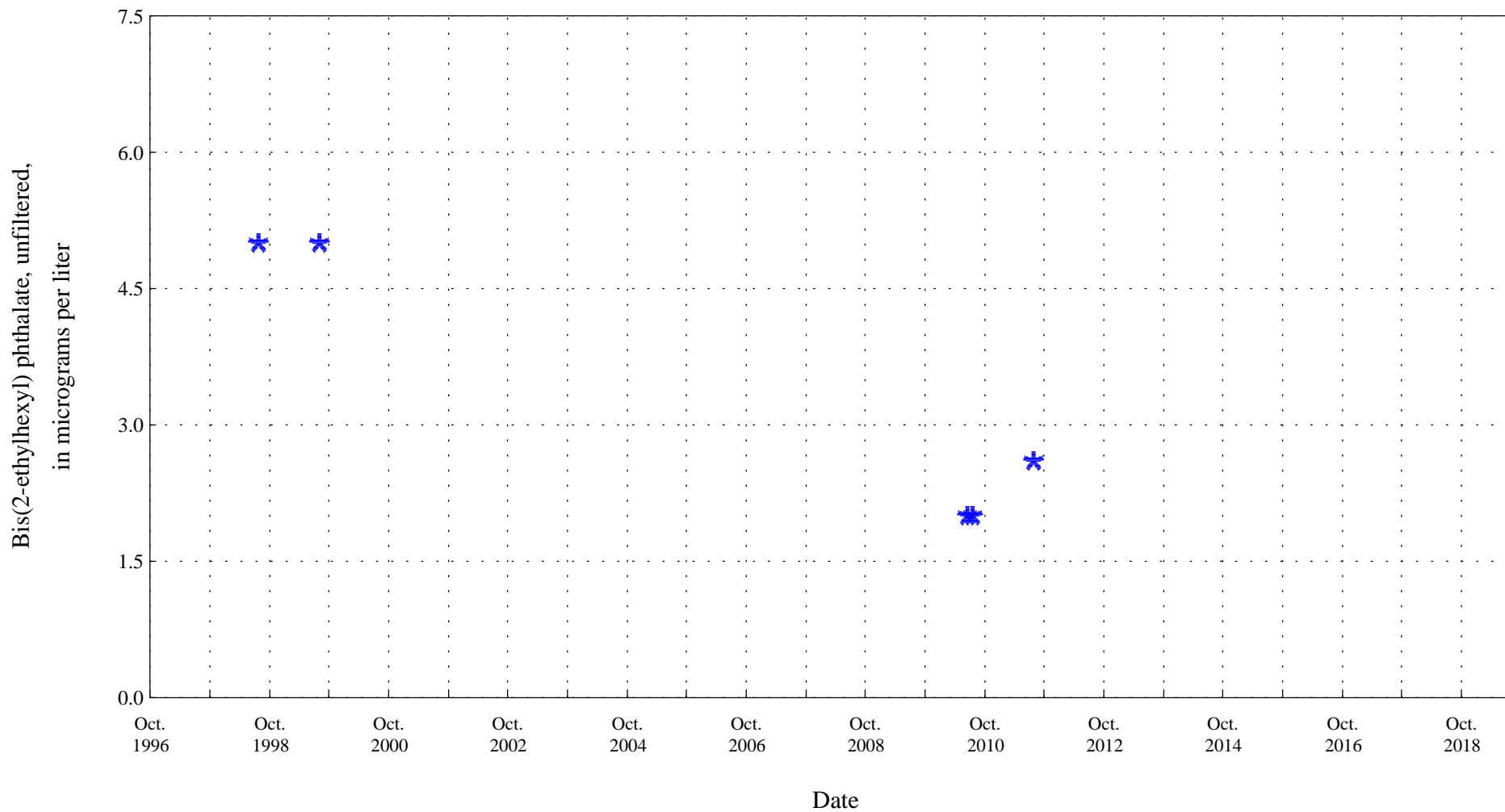
* * * Historic Censored Data

Figure 34. Distribution of selected water-quality constituents relative to time for Monument Creek above Woodmen Road at Colorado Springs, Co., station 07103970.



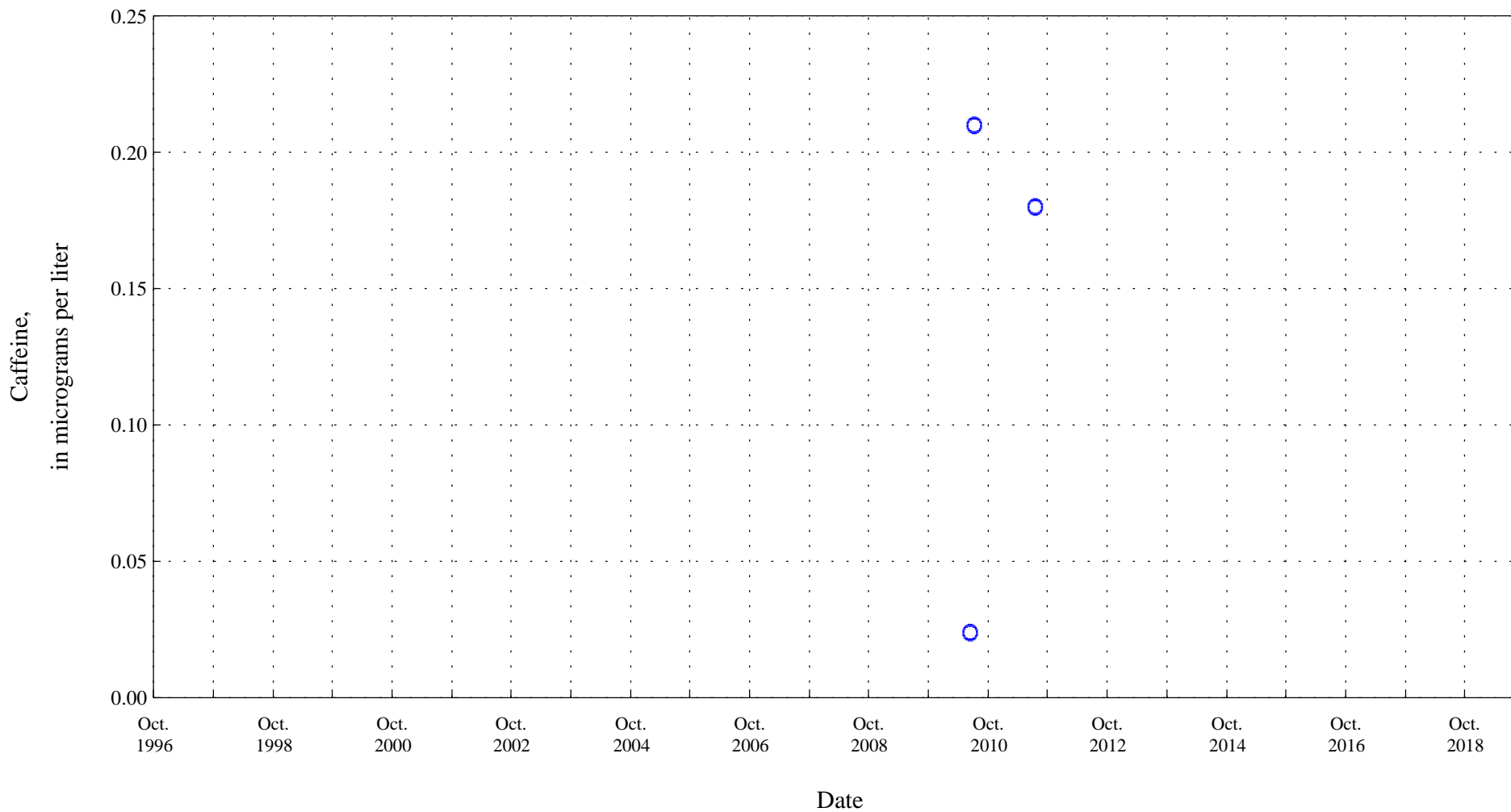
* * * Historic Censored Data

Figure 34. Distribution of selected water-quality constituents relative to time for Monument Creek above Woodmen Road at Colorado Springs, Co., station 07103970.



* * * Historic Censored Data

Figure 34. Distribution of selected water-quality constituents relative to time for Monument Creek above Woodmen Road at Colorado Springs, Co., station 07103970.



○ ○ ○ Historic Data

Figure 34. Distribution of selected water-quality constituents relative to time for Monument Creek above Woodmen Road at Colorado Springs, Co., station 07103970.

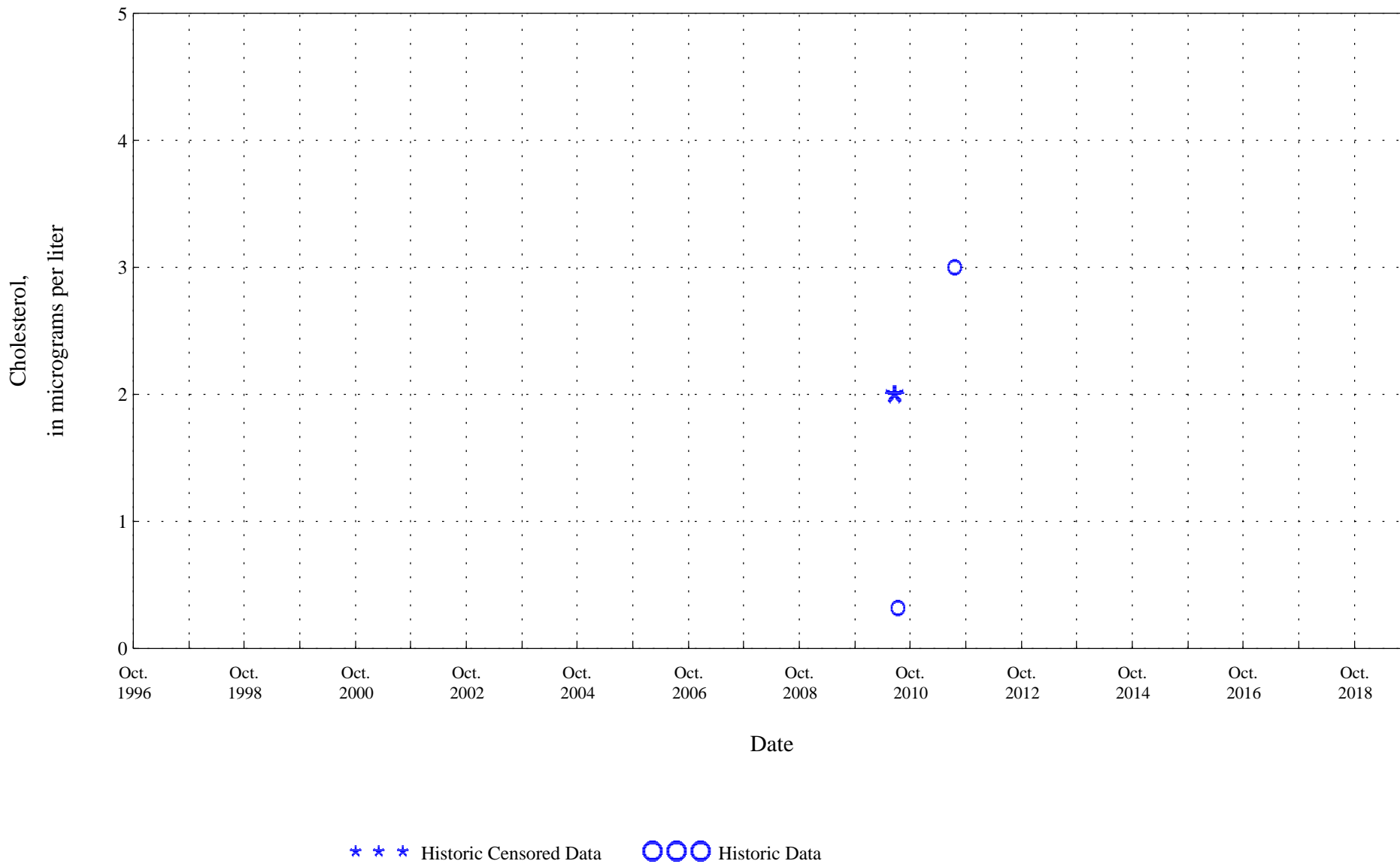


Figure 34. Distribution of selected water-quality constituents relative to time for Monument Creek above Woodmen Road at Colorado Springs, Co., station 07103970.

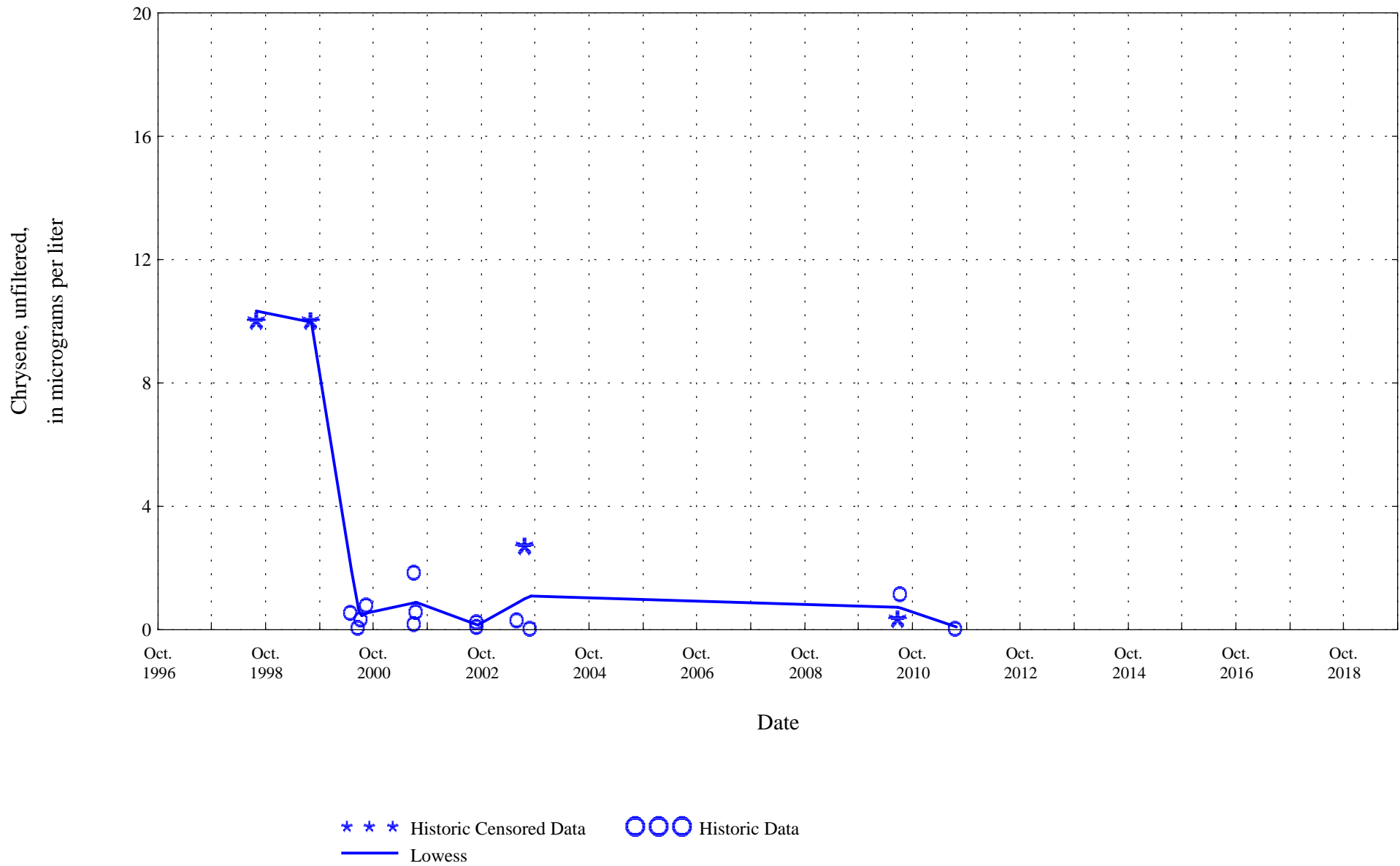


Figure 34. Distribution of selected water-quality constituents relative to time for Monument Creek above Woodmen Road at Colorado Springs, Co., station 07103970.

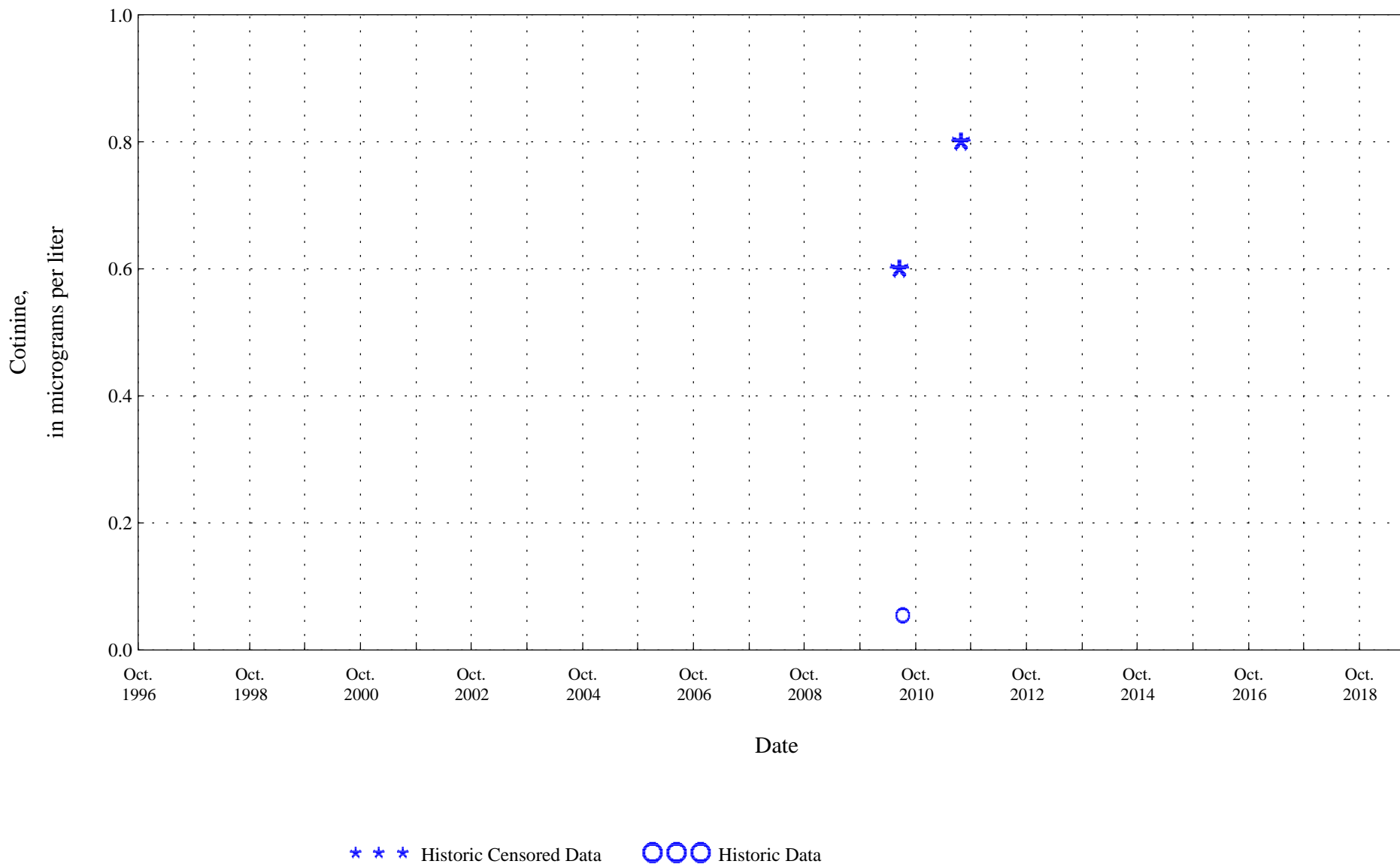


Figure 34. Distribution of selected water-quality constituents relative to time for Monument Creek above Woodmen Road at Colorado Springs, Co., station 07103970.

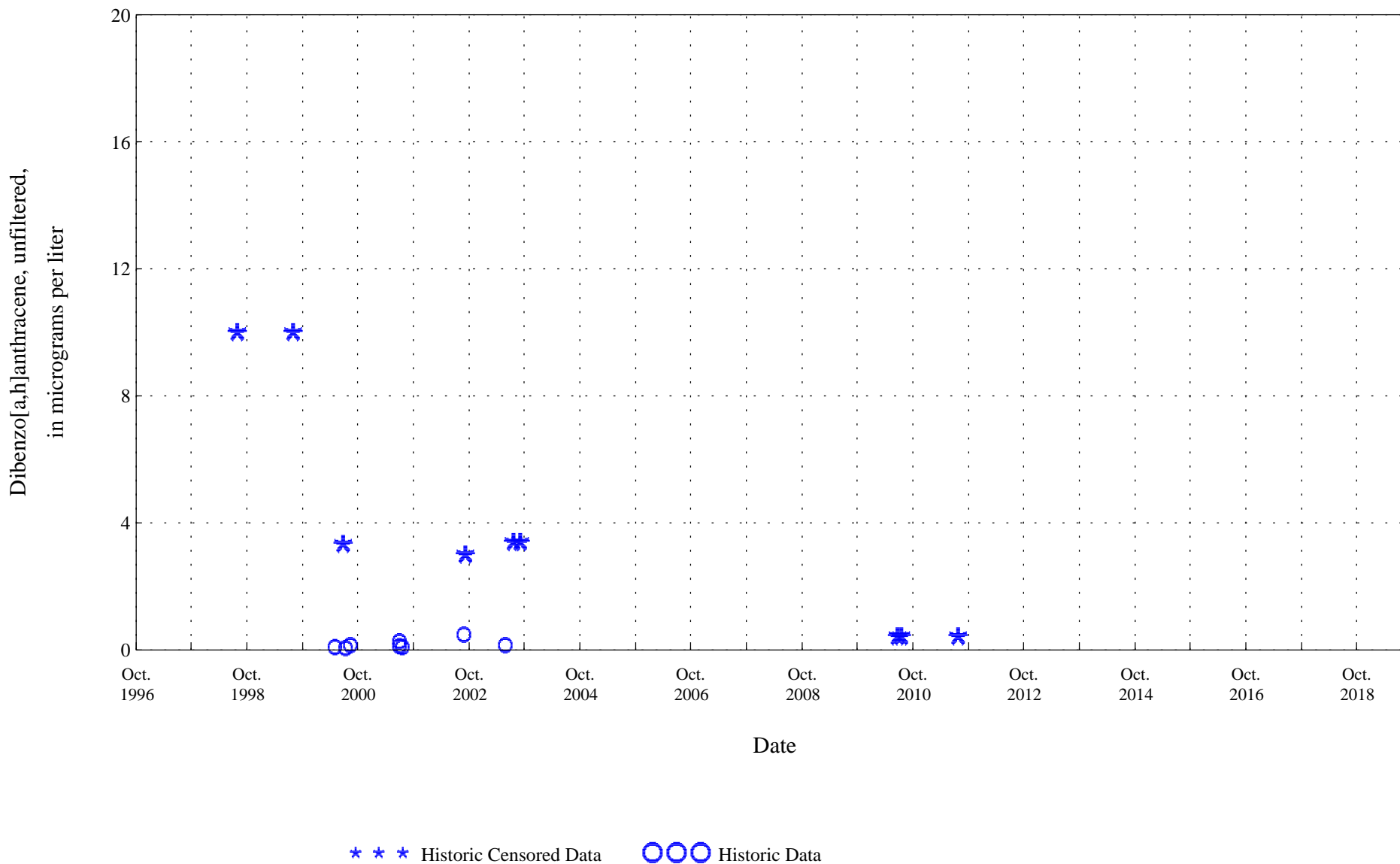
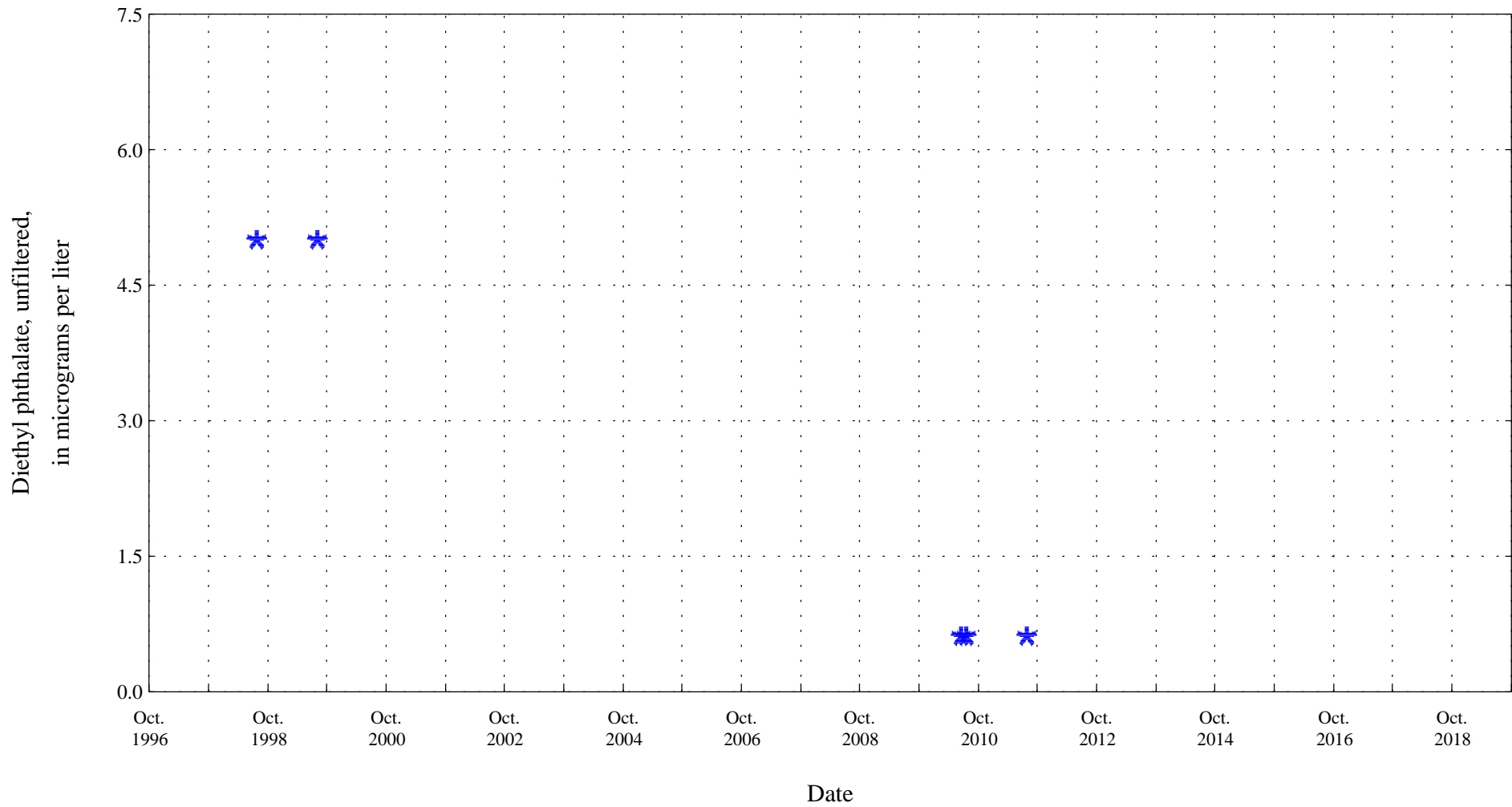
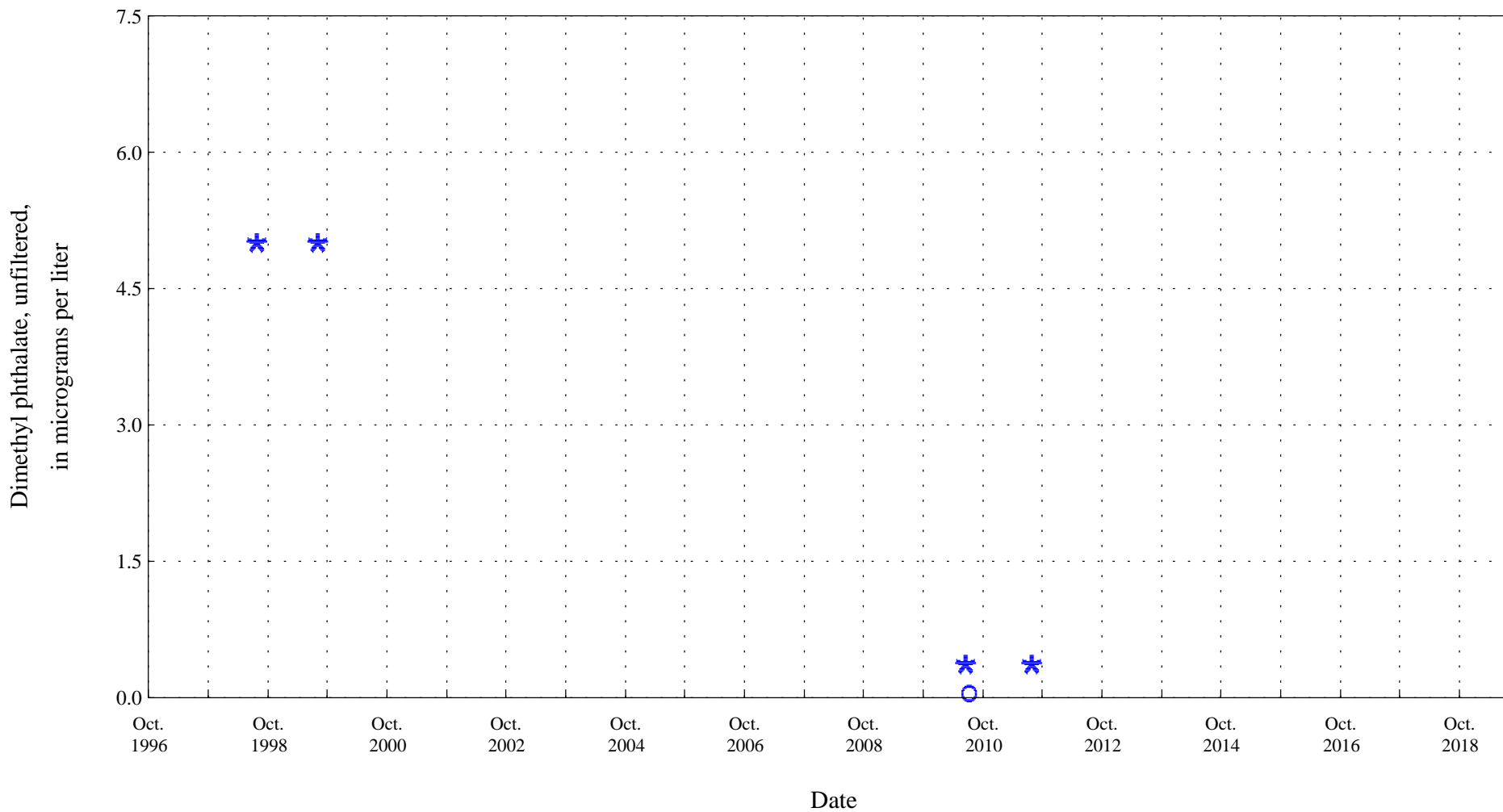


Figure 34. Distribution of selected water-quality constituents relative to time for Monument Creek above Woodmen Road at Colorado Springs, Co., station 07103970.



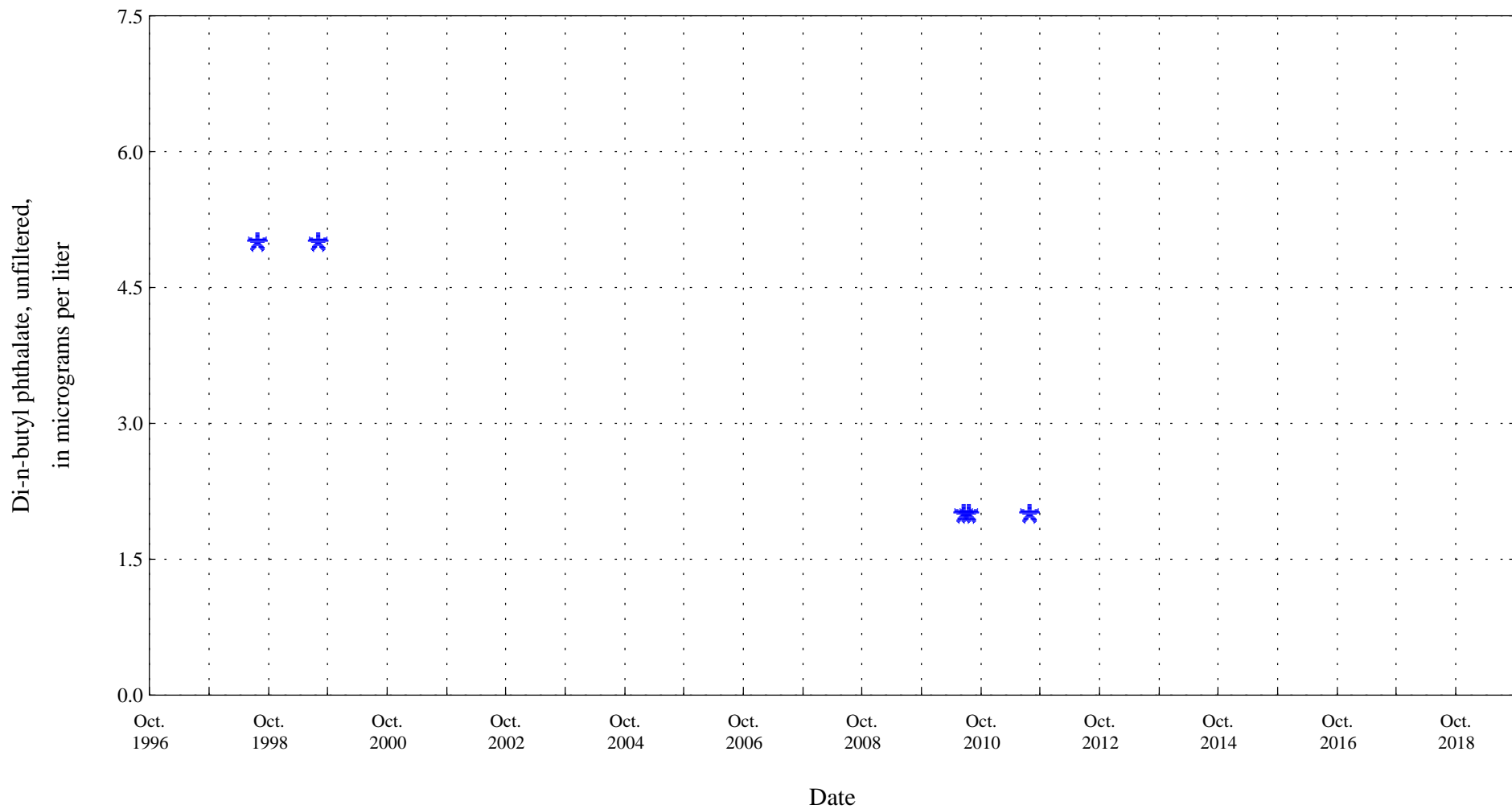
* * * Historic Censored Data

Figure 34. Distribution of selected water-quality constituents relative to time for Monument Creek above Woodmen Road at Colorado Springs, Co., station 07103970.



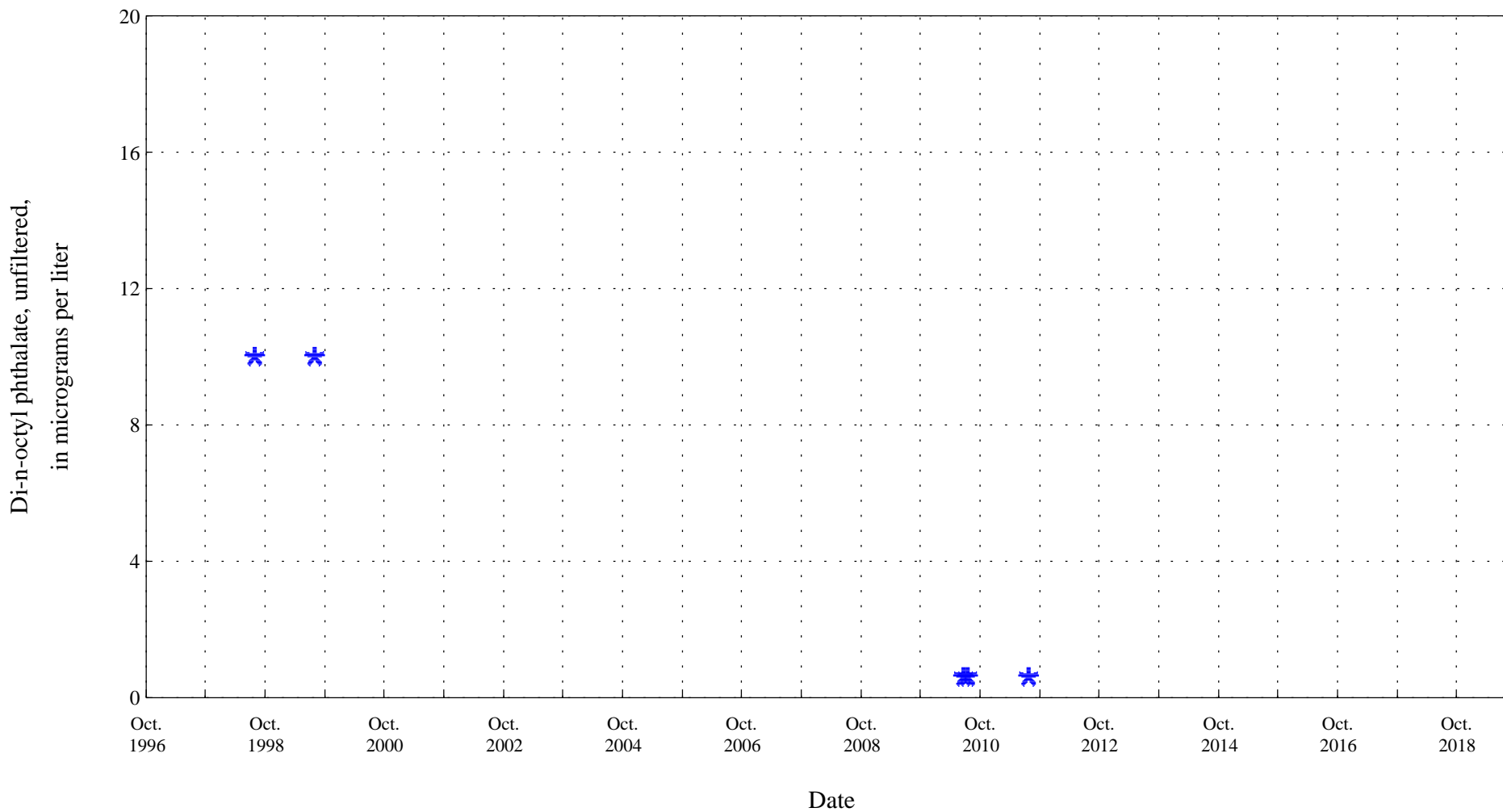
* * * Historic Censored Data ○ ○ ○ Historic Data

Figure 34. Distribution of selected water-quality constituents relative to time for Monument Creek above Woodmen Road at Colorado Springs, Co., station 07103970.



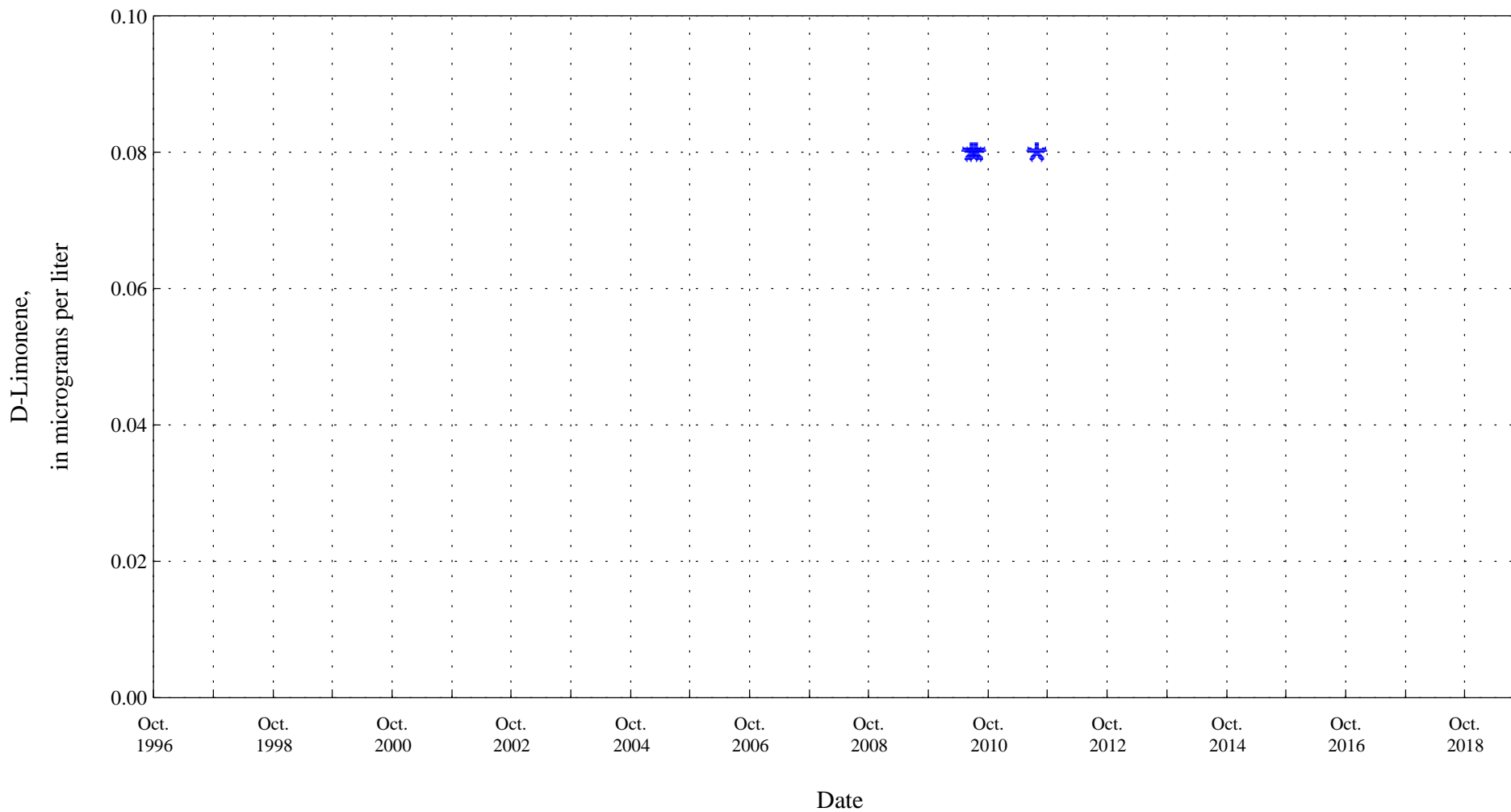
* * * Historic Censored Data

Figure 34. Distribution of selected water-quality constituents relative to time for Monument Creek above Woodmen Road at Colorado Springs, Co., station 07103970.



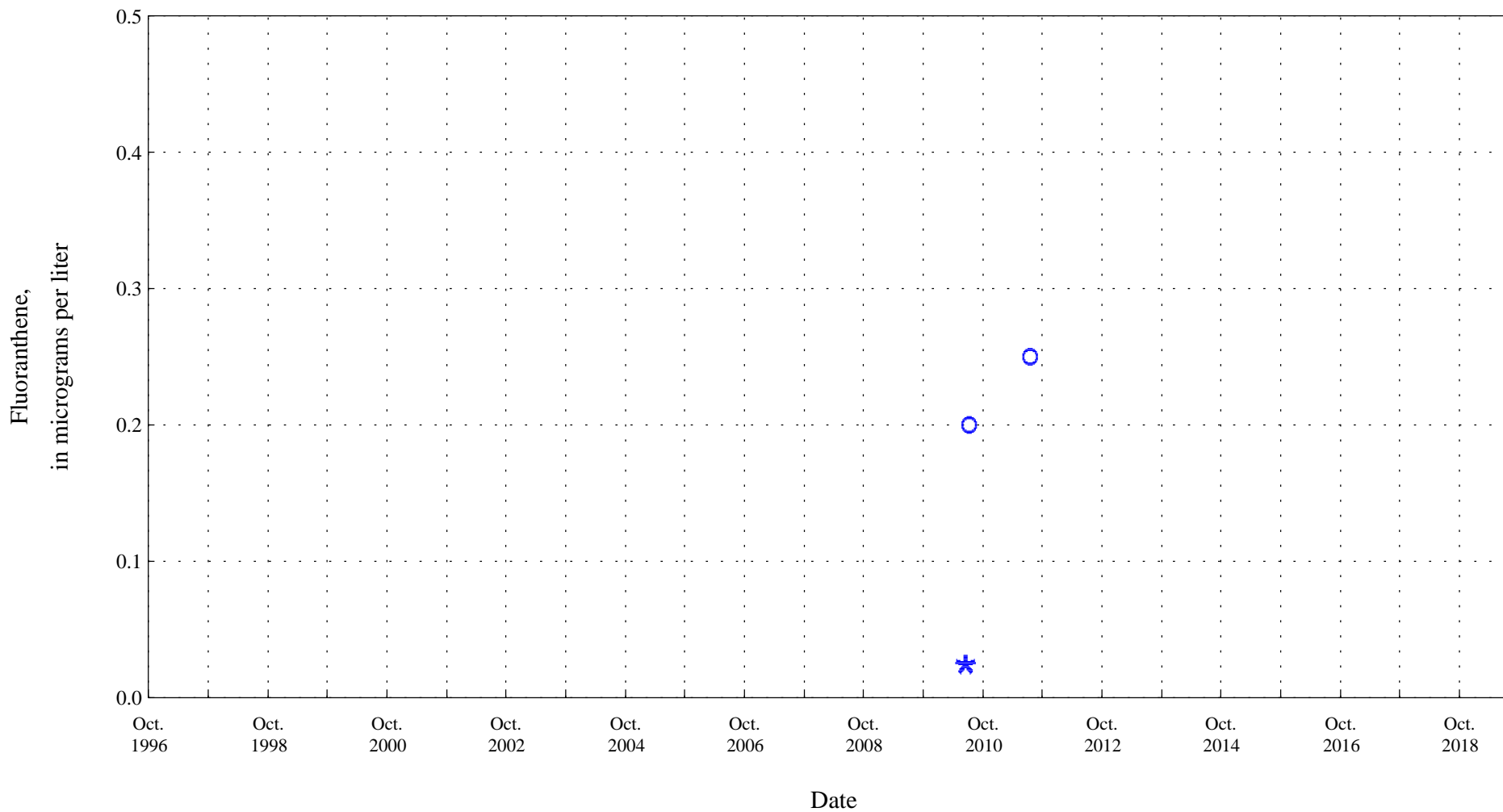
* * * Historic Censored Data

Figure 34. Distribution of selected water-quality constituents relative to time for Monument Creek above Woodmen Road at Colorado Springs, Co., station 07103970.



* * * Historic Censored Data

Figure 34. Distribution of selected water-quality constituents relative to time for Monument Creek above Woodmen Road at Colorado Springs, Co., station 07103970.



* * * Historic Censored Data ○ ○ ○ Historic Data

Figure 34. Distribution of selected water-quality constituents relative to time for Monument Creek above Woodmen Road at Colorado Springs, Co., station 07103970.

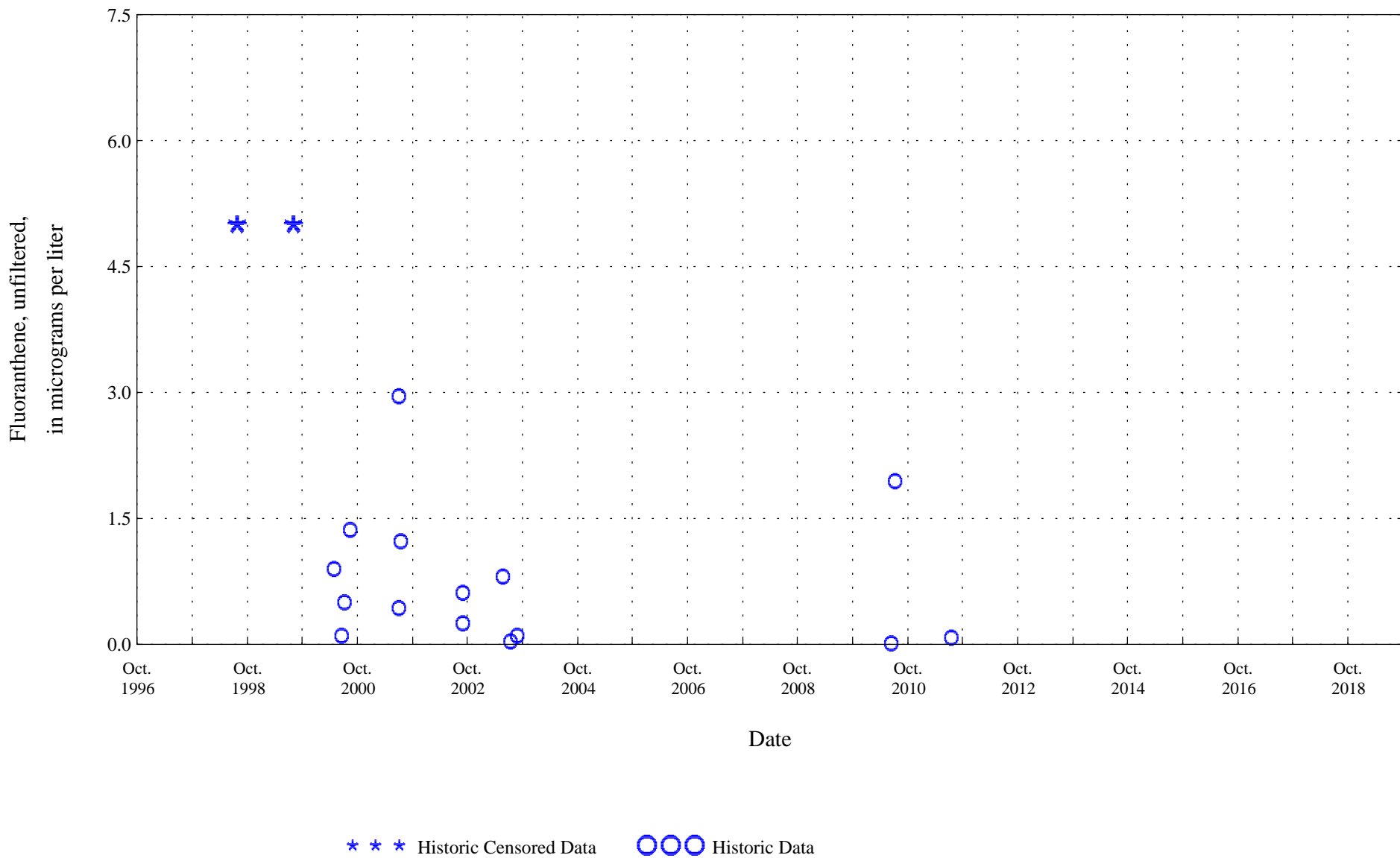
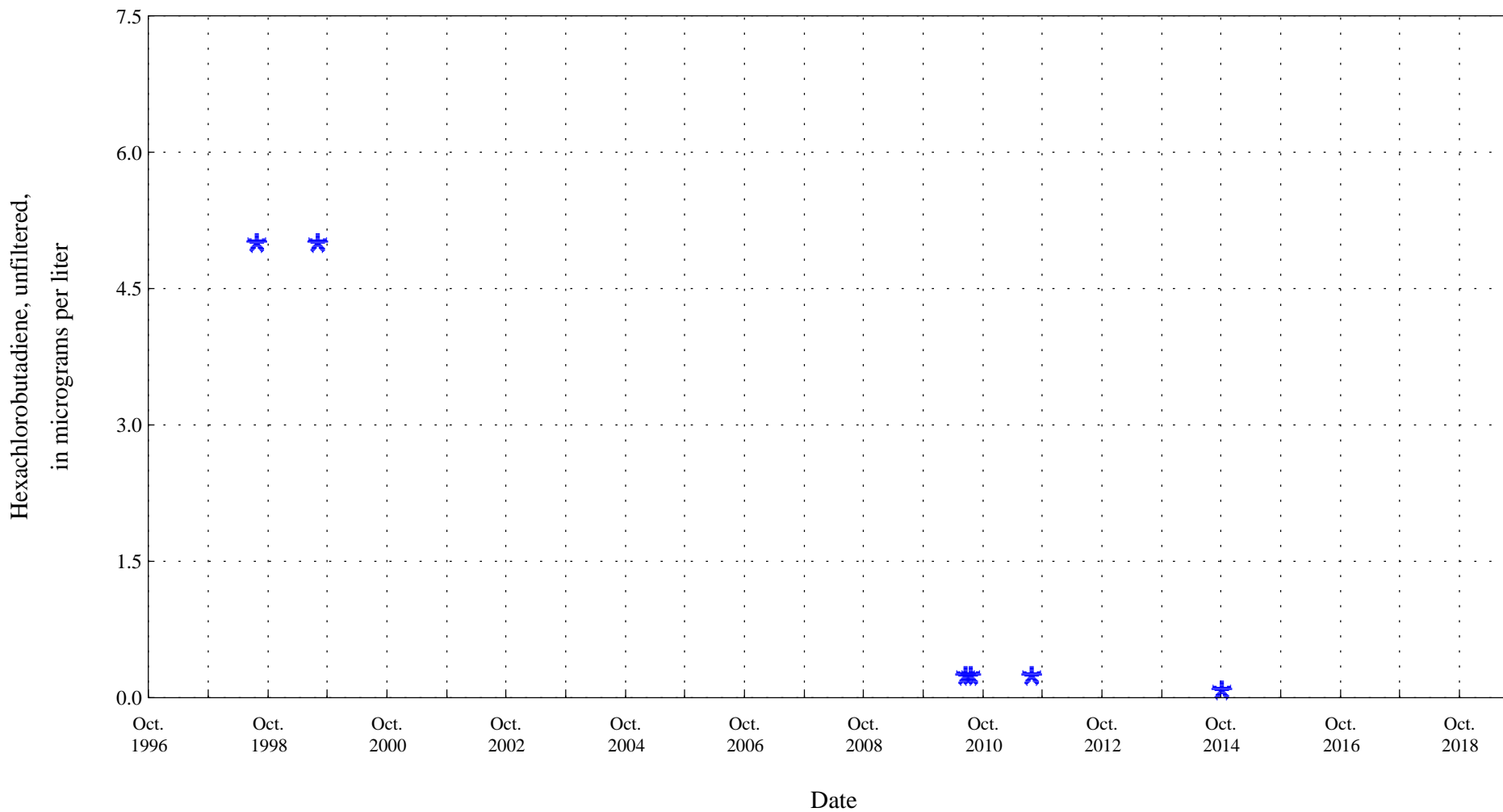
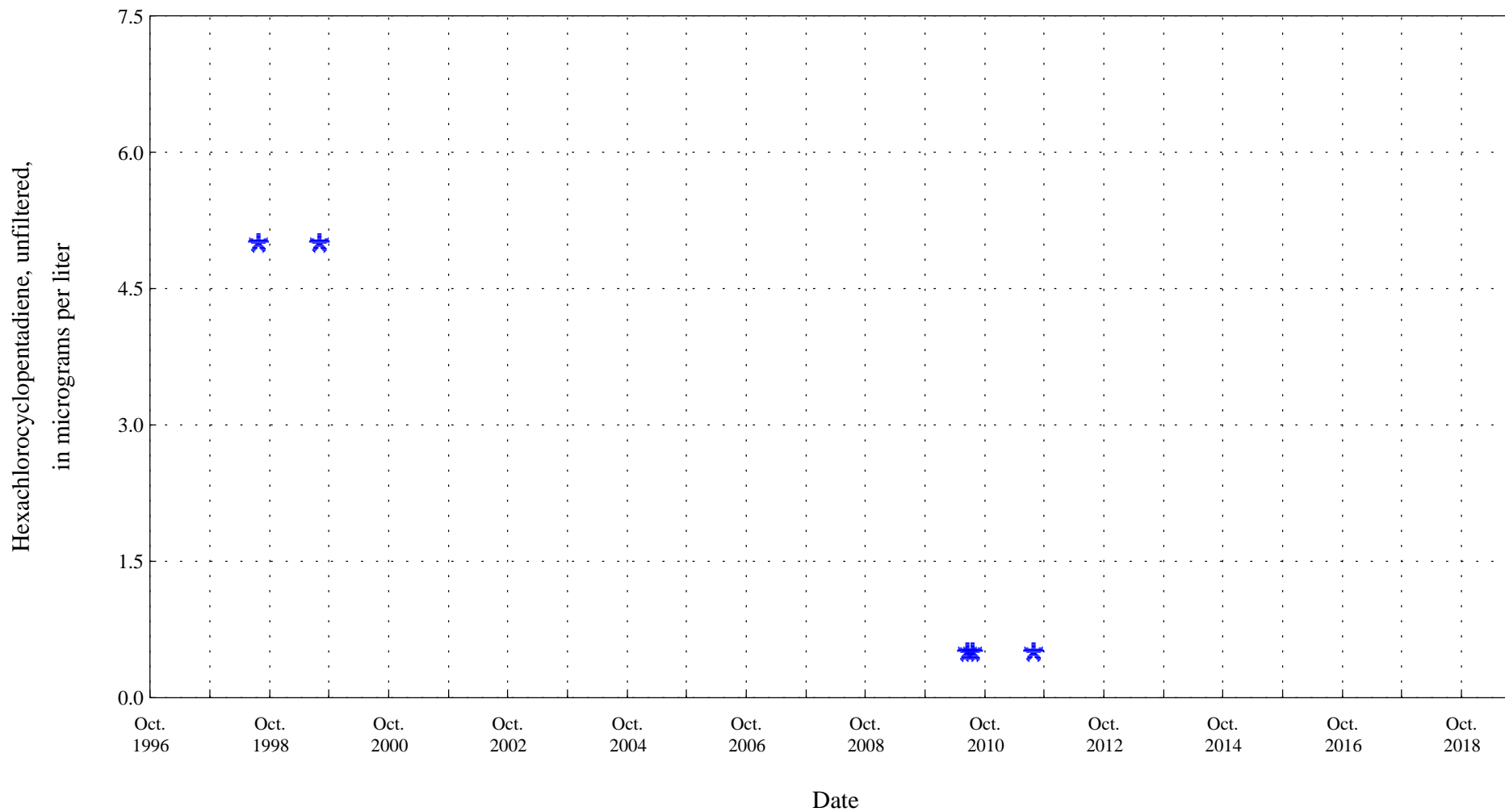


Figure 34. Distribution of selected water-quality constituents relative to time for Monument Creek above Woodmen Road at Colorado Springs, Co., station 07103970.



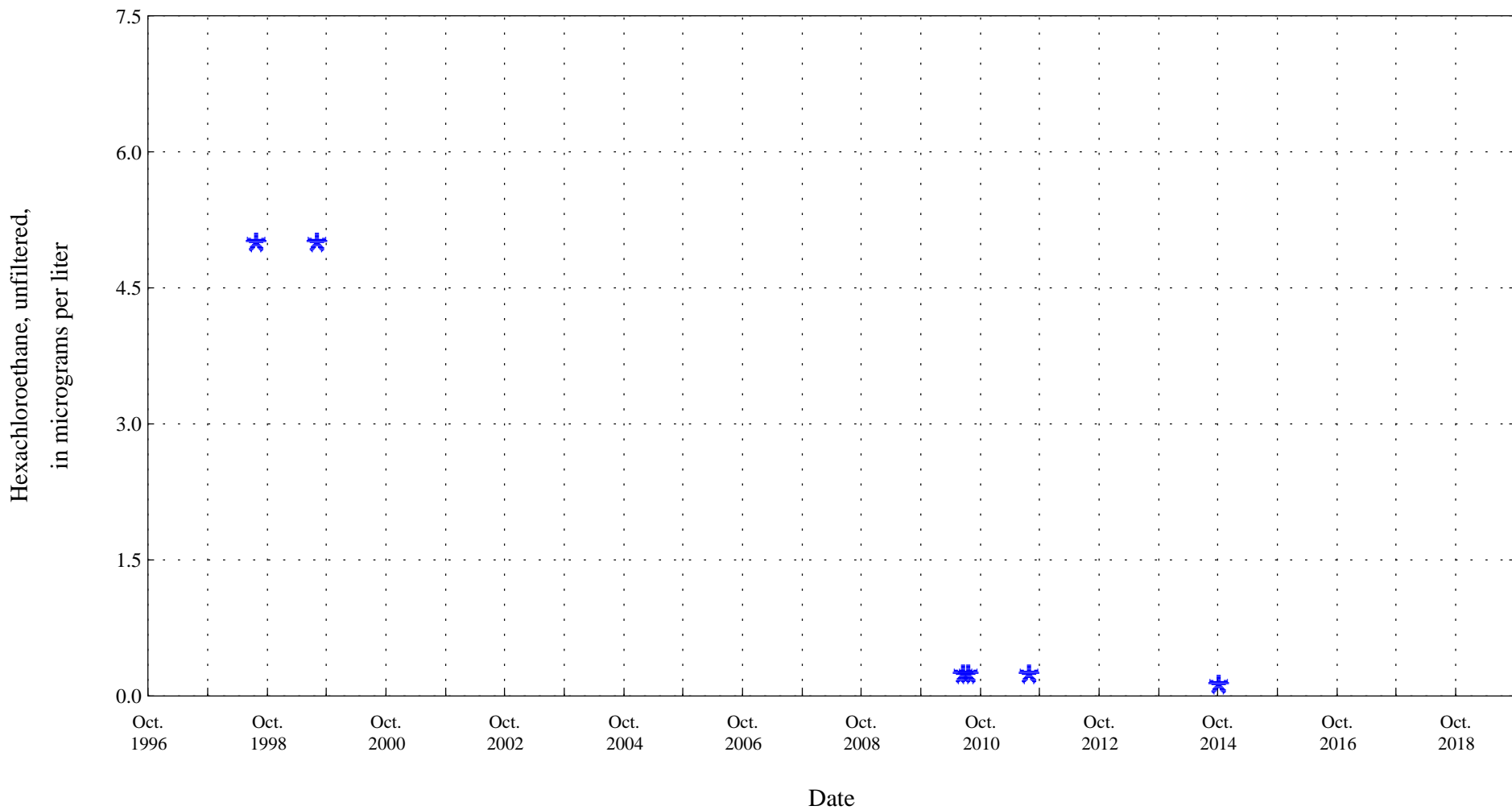
* * * Historic Censored Data

Figure 34. Distribution of selected water-quality constituents relative to time for Monument Creek above Woodmen Road at Colorado Springs, Co., station 07103970.



* * * Historic Censored Data

Figure 34. Distribution of selected water-quality constituents relative to time for Monument Creek above Woodmen Road at Colorado Springs, Co., station 07103970.



* * * Historic Censored Data

Figure 34. Distribution of selected water-quality constituents relative to time for Monument Creek above Woodmen Road at Colorado Springs, Co., station 07103970.

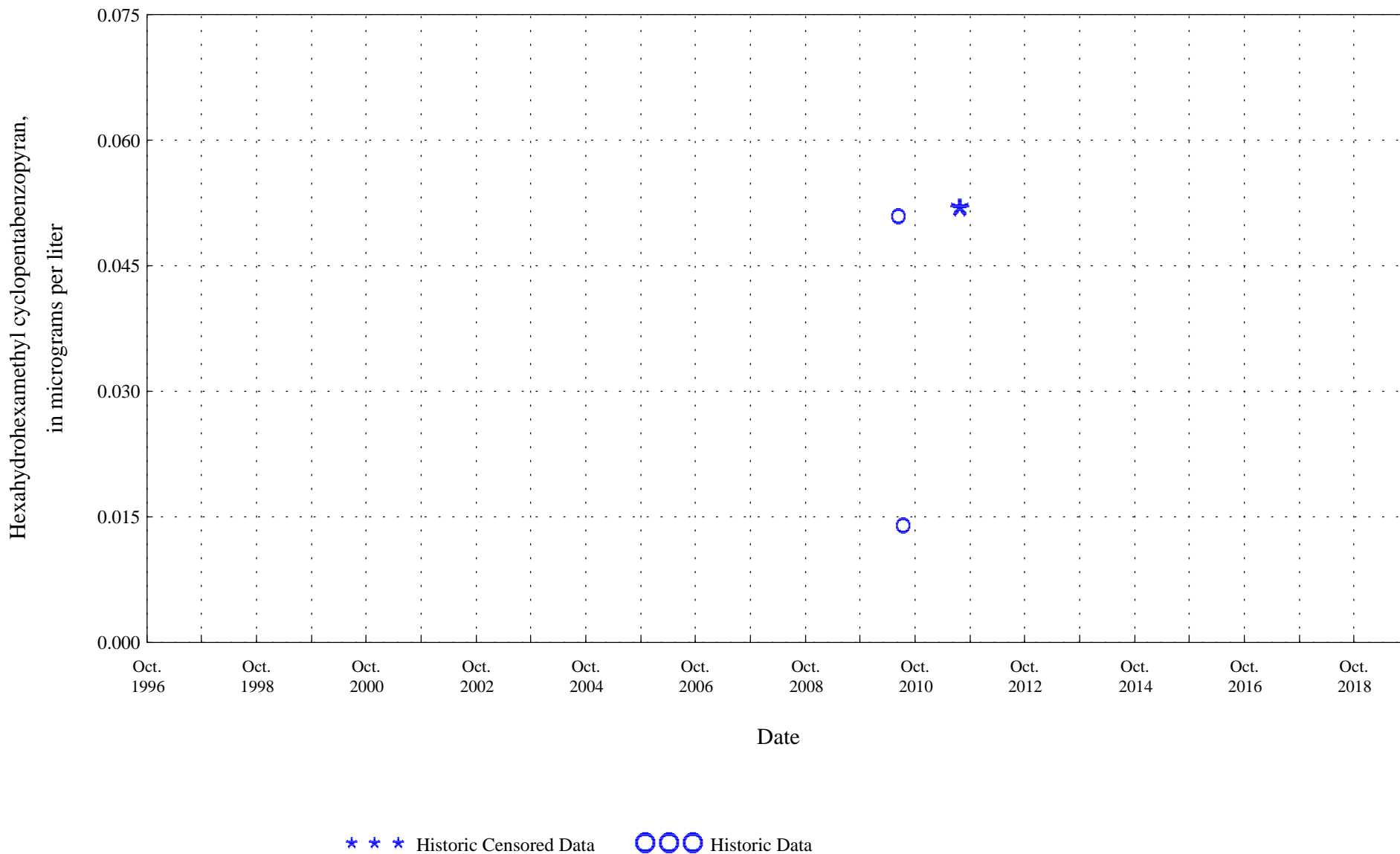


Figure 34. Distribution of selected water-quality constituents relative to time for Monument Creek above Woodmen Road at Colorado Springs, Co., station 07103970.

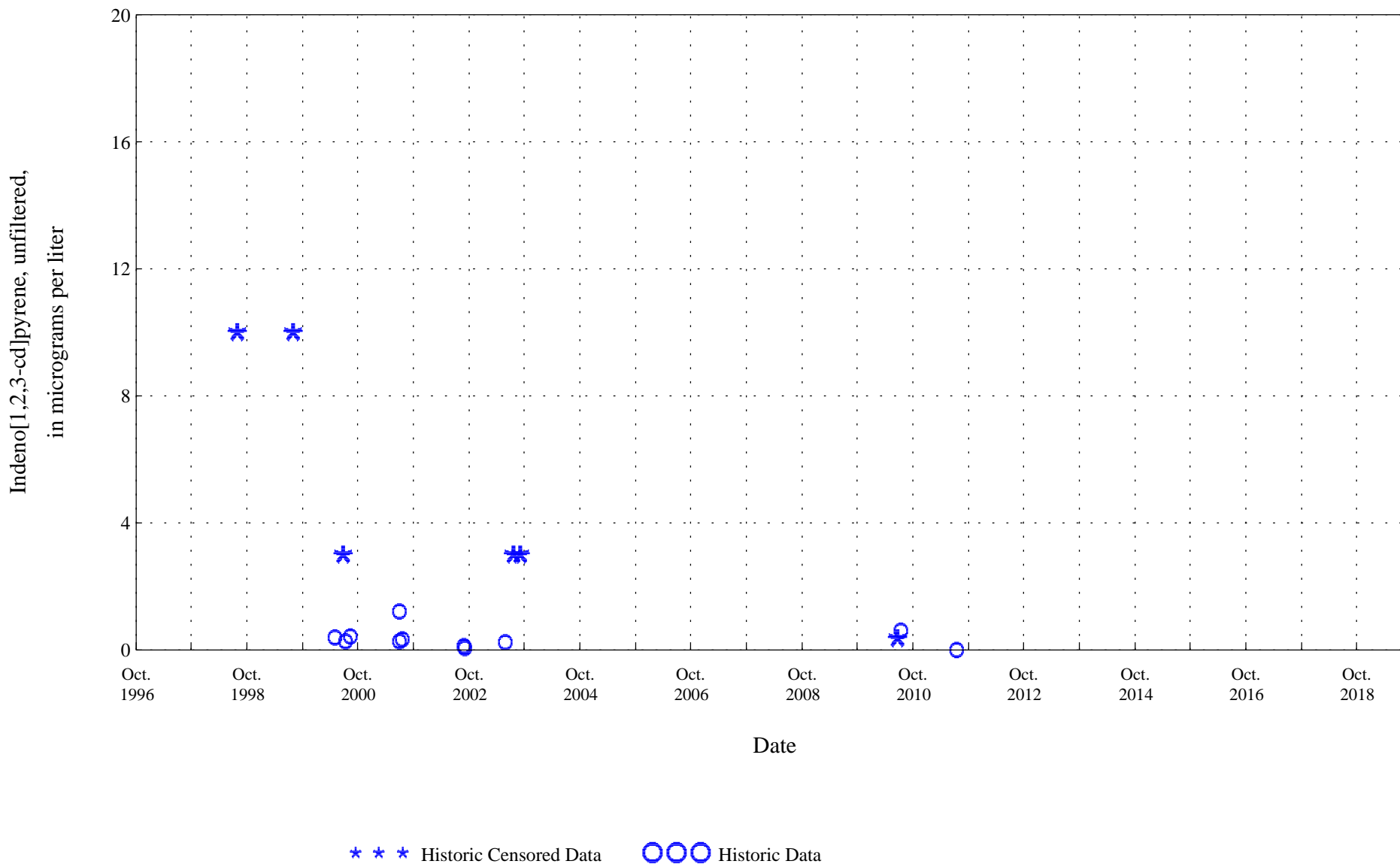
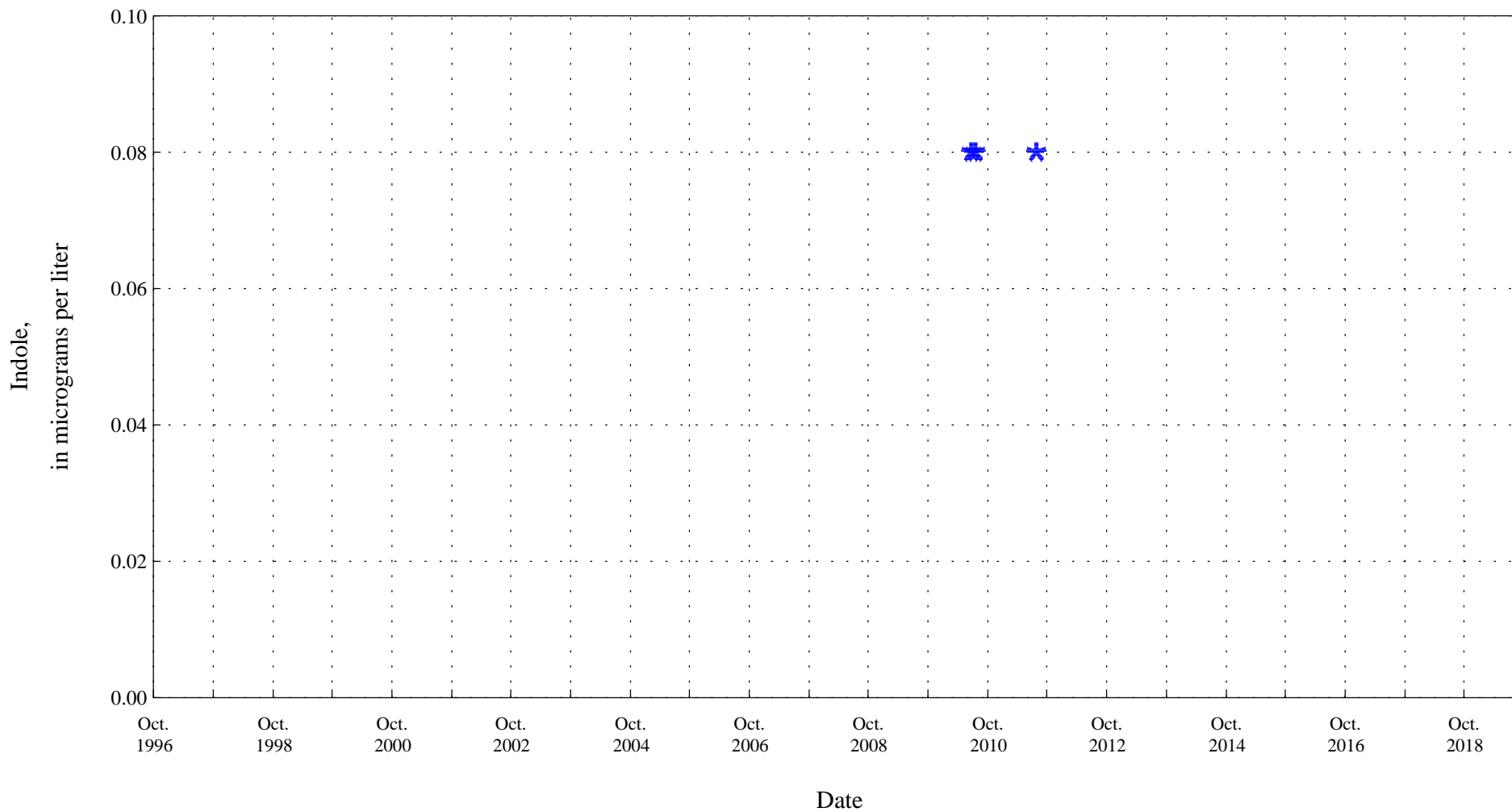
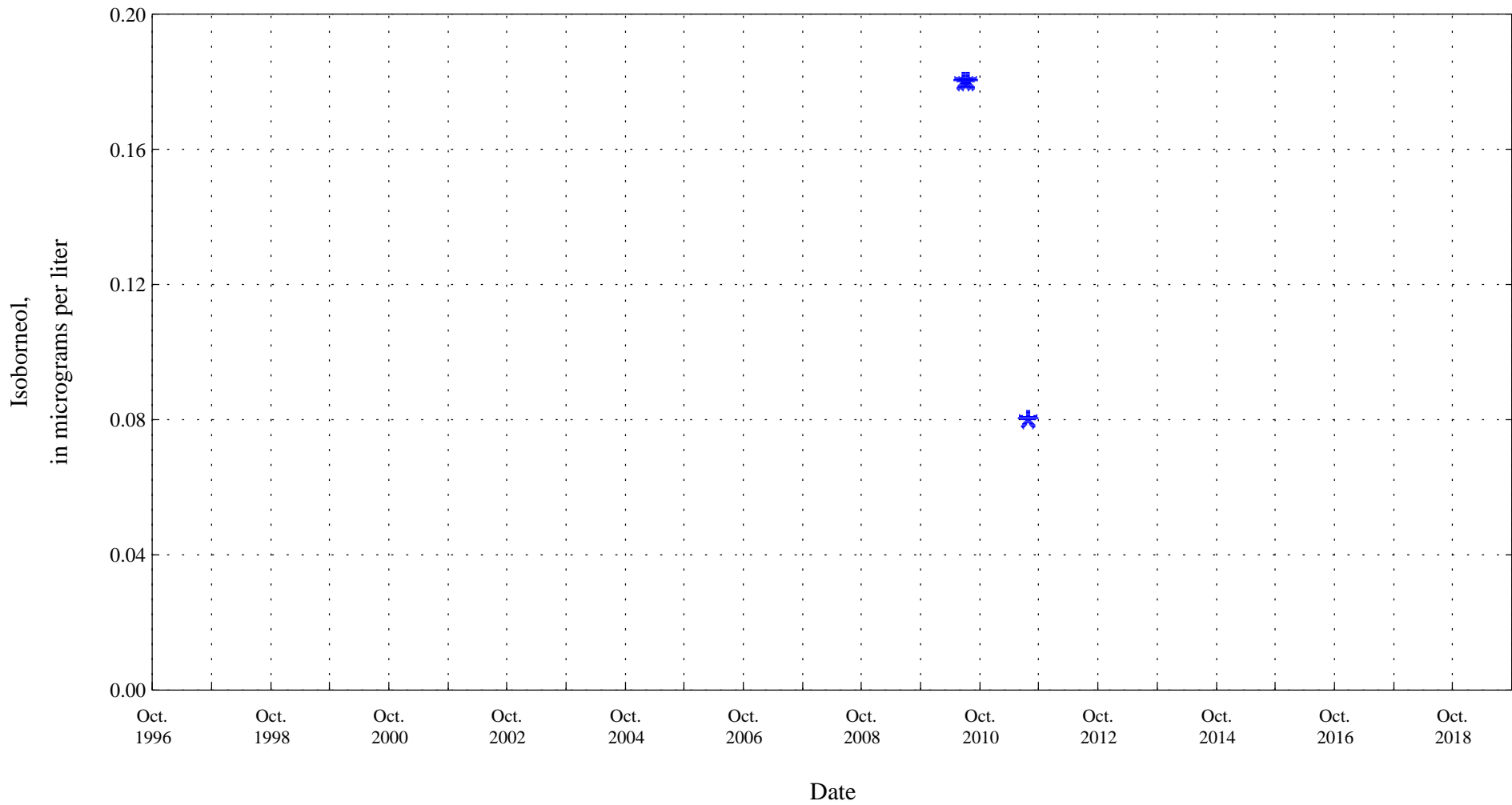


Figure 34. Distribution of selected water-quality constituents relative to time for Monument Creek above Woodmen Road at Colorado Springs, Co., station 07103970.



* * * Historic Censored Data

Figure 34. Distribution of selected water-quality constituents relative to time for Monument Creek above Woodmen Road at Colorado Springs, Co., station 07103970.



* * * Historic Censored Data

Figure 34. Distribution of selected water-quality constituents relative to time for Monument Creek above Woodmen Road at Colorado Springs, Co., station 07103970.

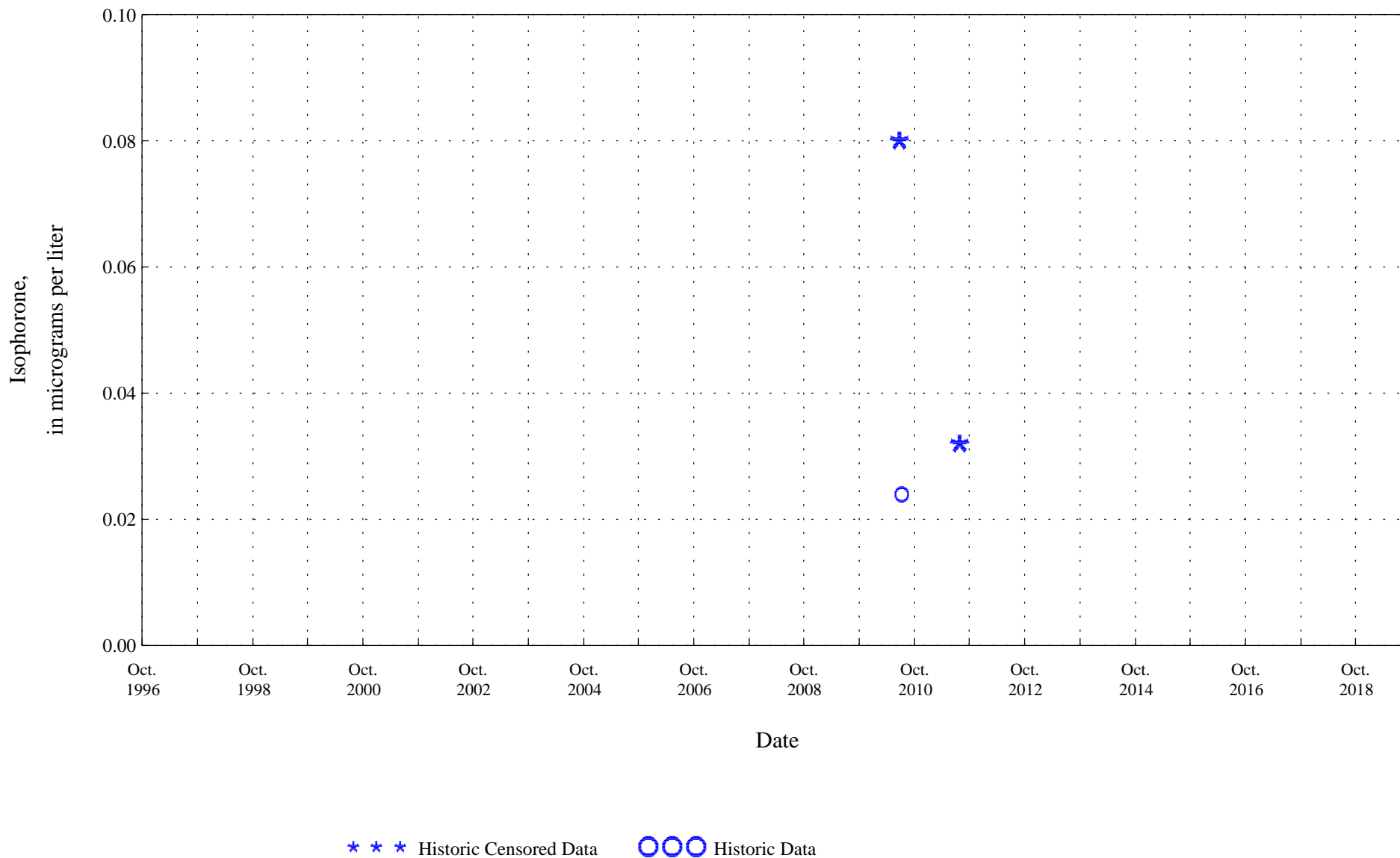


Figure 34. Distribution of selected water-quality constituents relative to time for Monument Creek above Woodmen Road at Colorado Springs, Co., station 07103970.

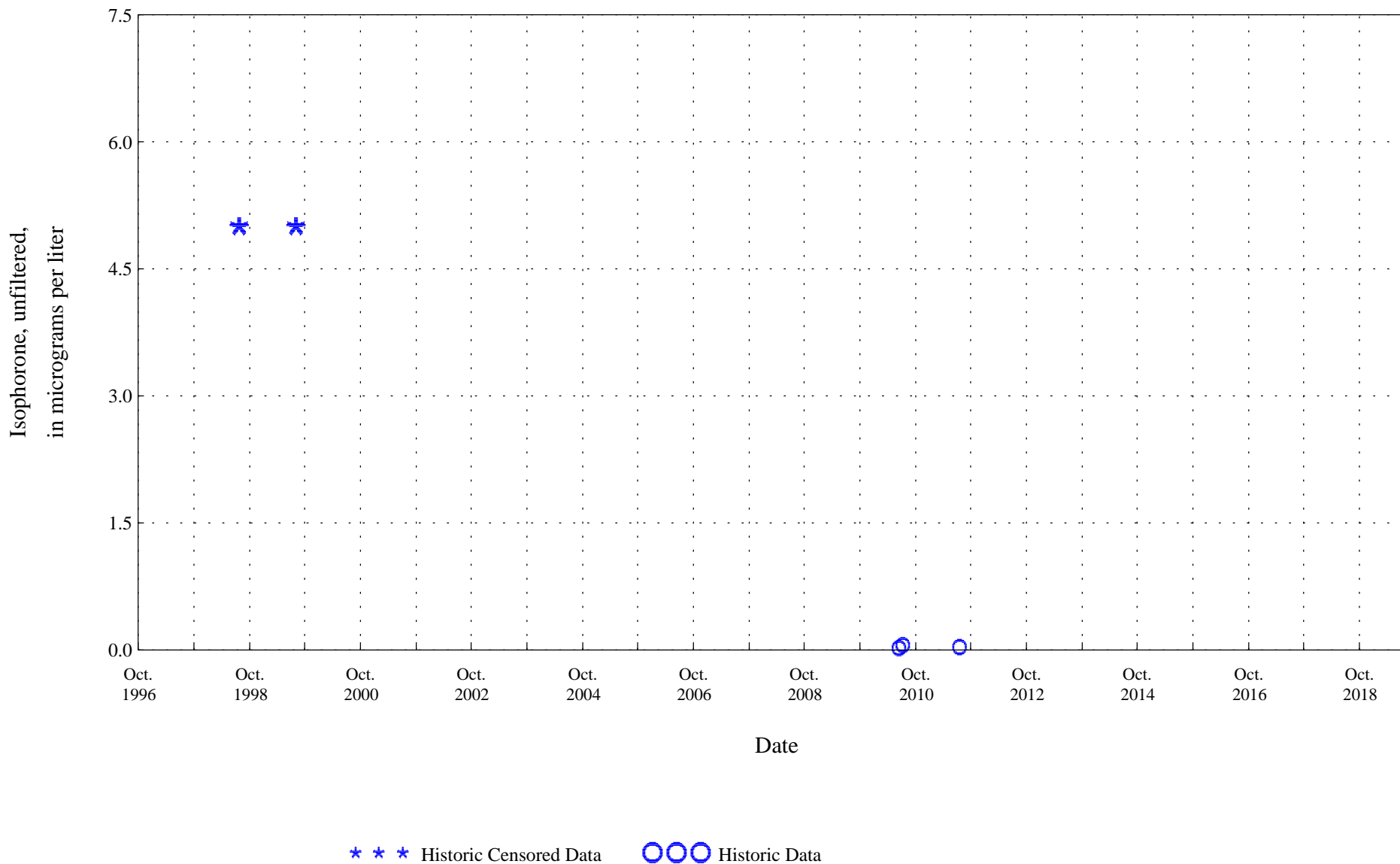
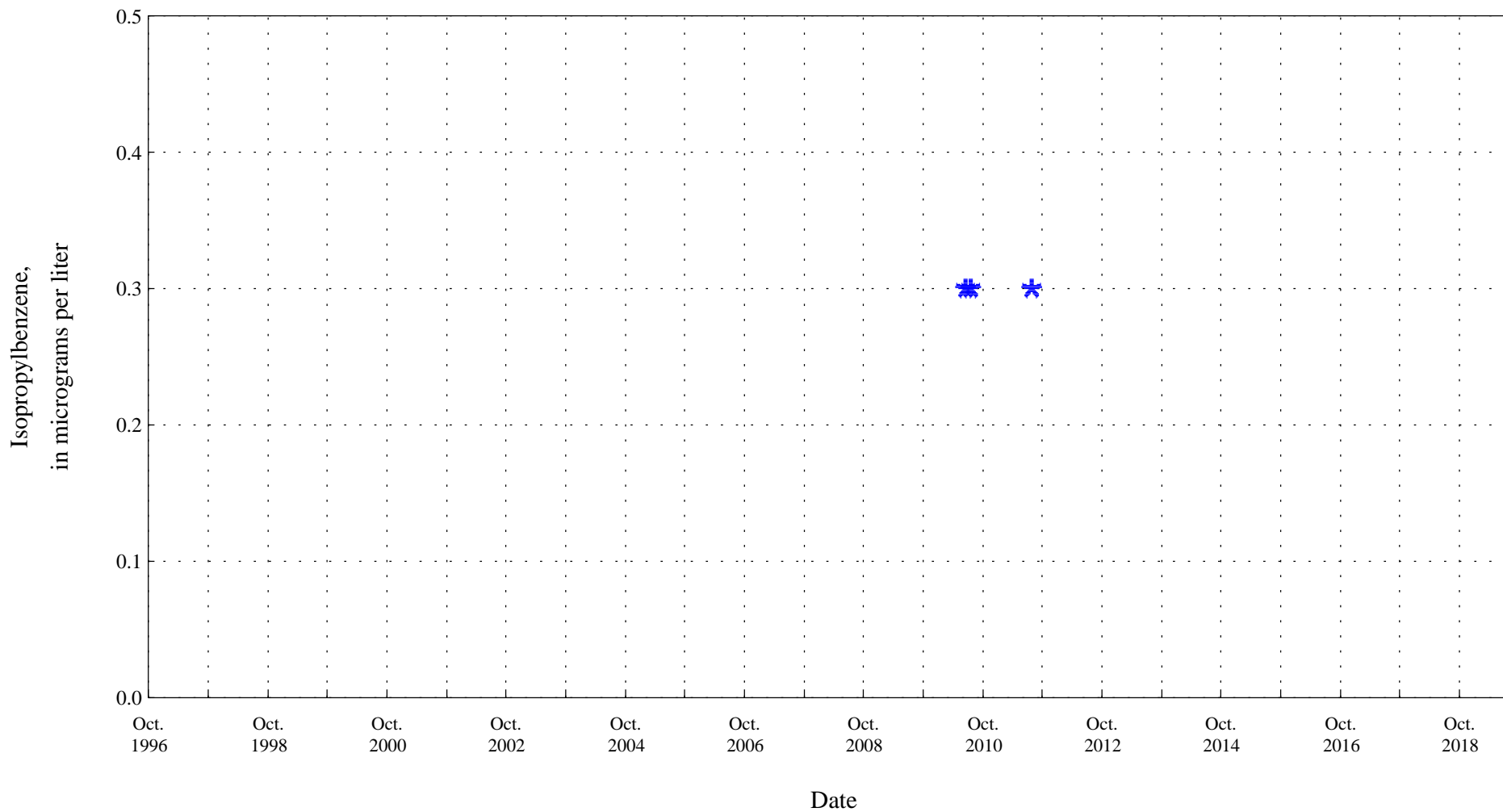
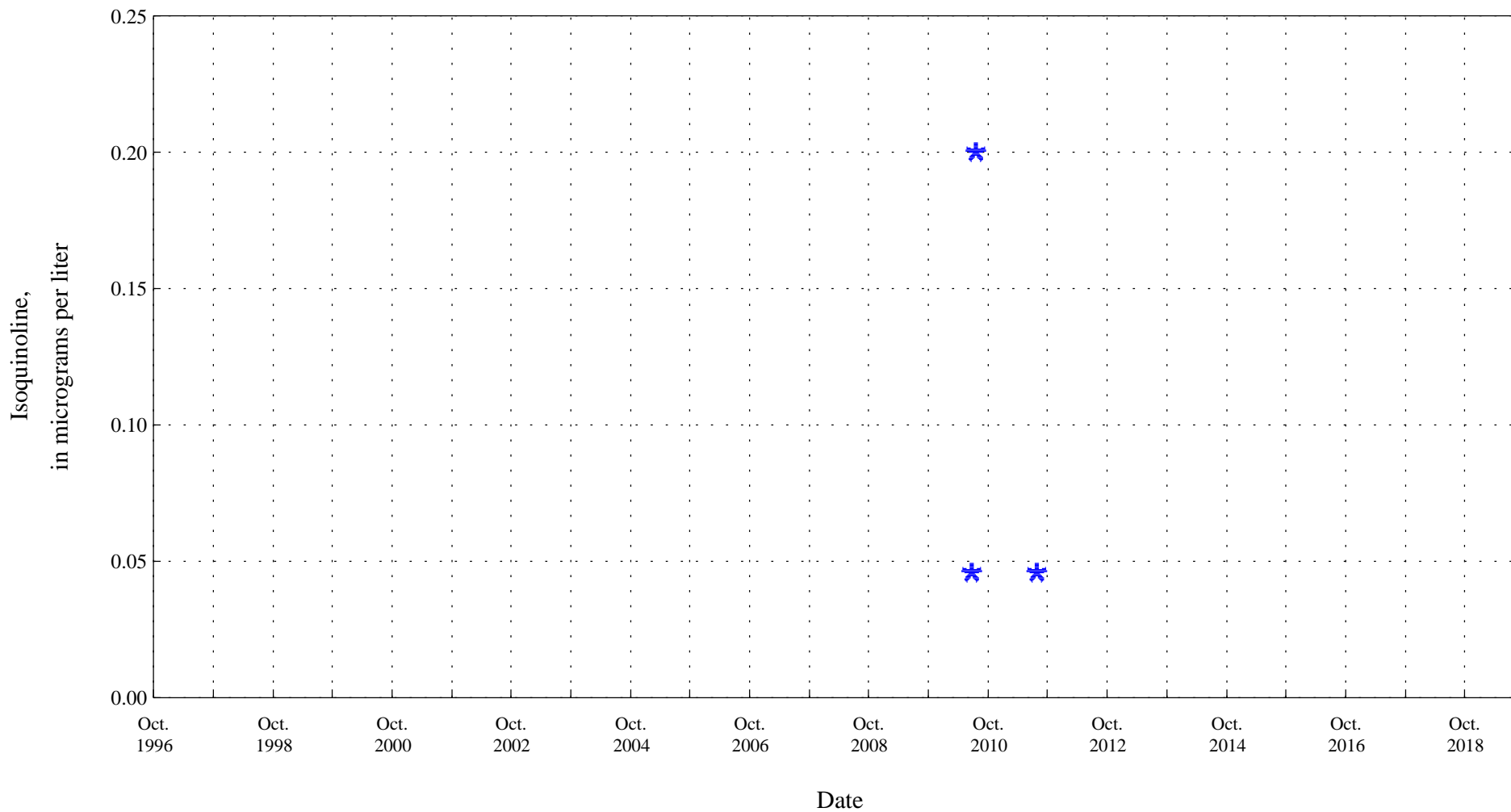


Figure 34. Distribution of selected water-quality constituents relative to time for Monument Creek above Woodmen Road at Colorado Springs, Co., station 07103970.



* * * Historic Censored Data

Figure 34. Distribution of selected water-quality constituents relative to time for Monument Creek above Woodmen Road at Colorado Springs, Co., station 07103970.



* * * Historic Censored Data

Figure 34. Distribution of selected water-quality constituents relative to time for Monument Creek above Woodmen Road at Colorado Springs, Co., station 07103970.

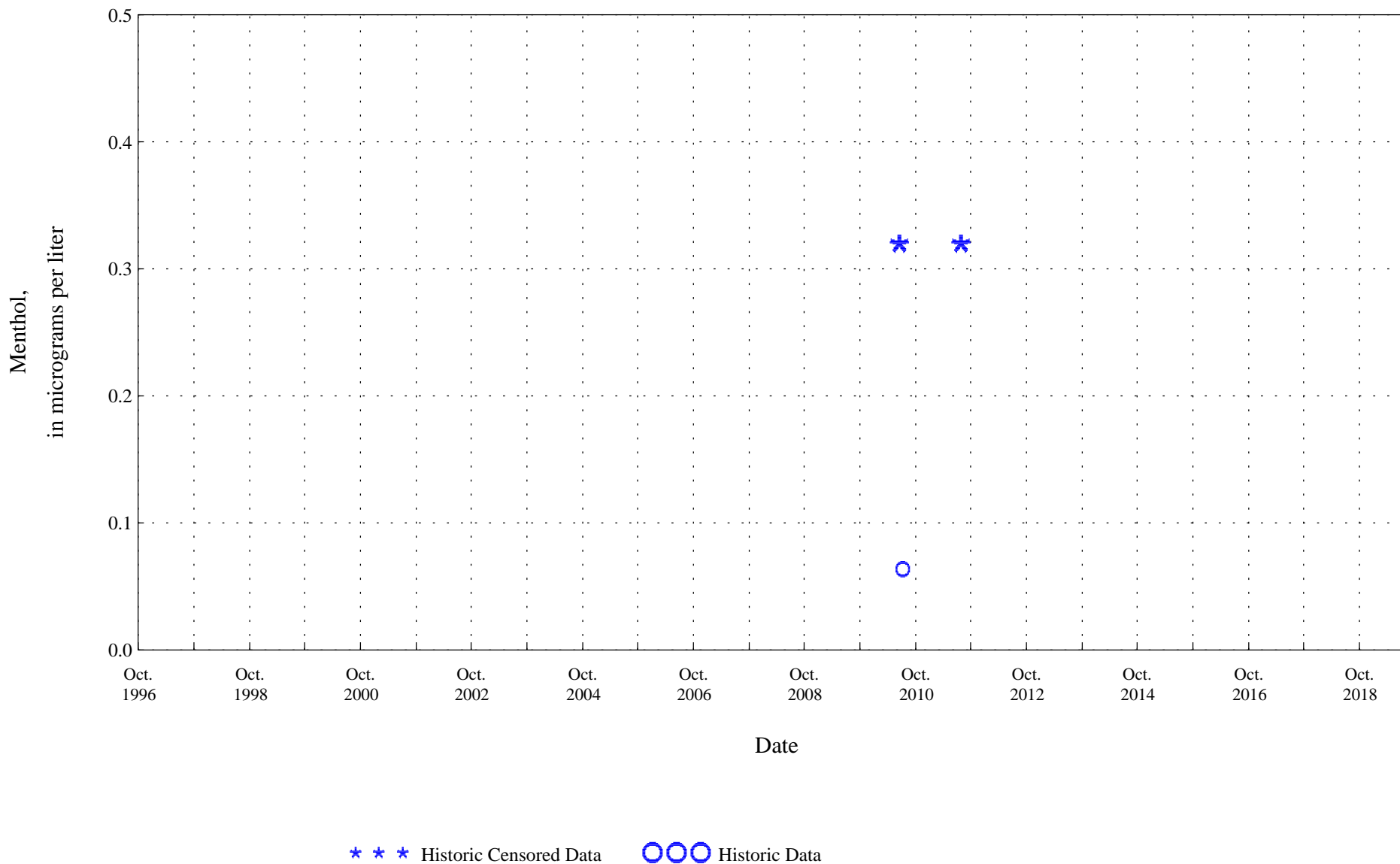
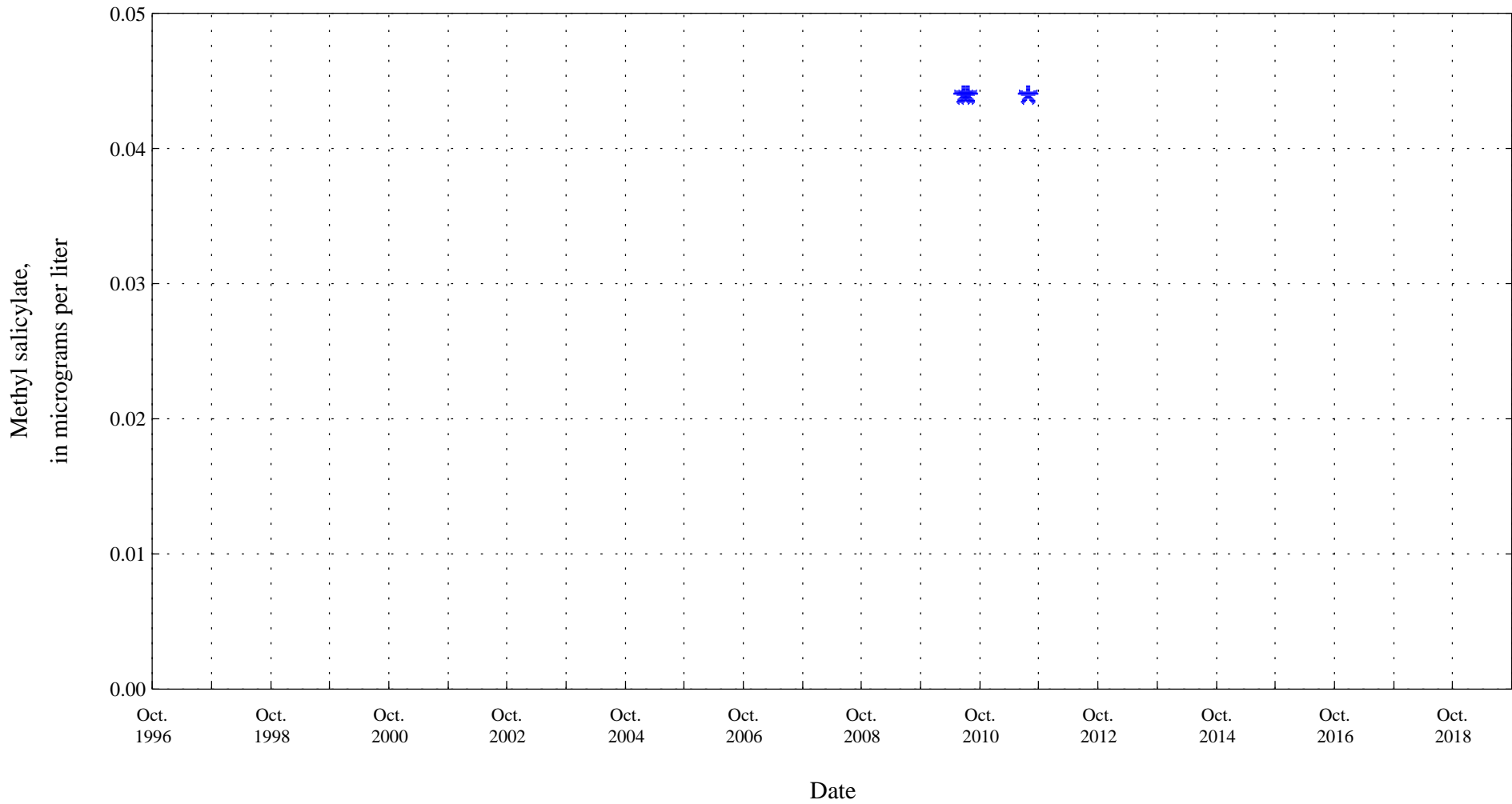
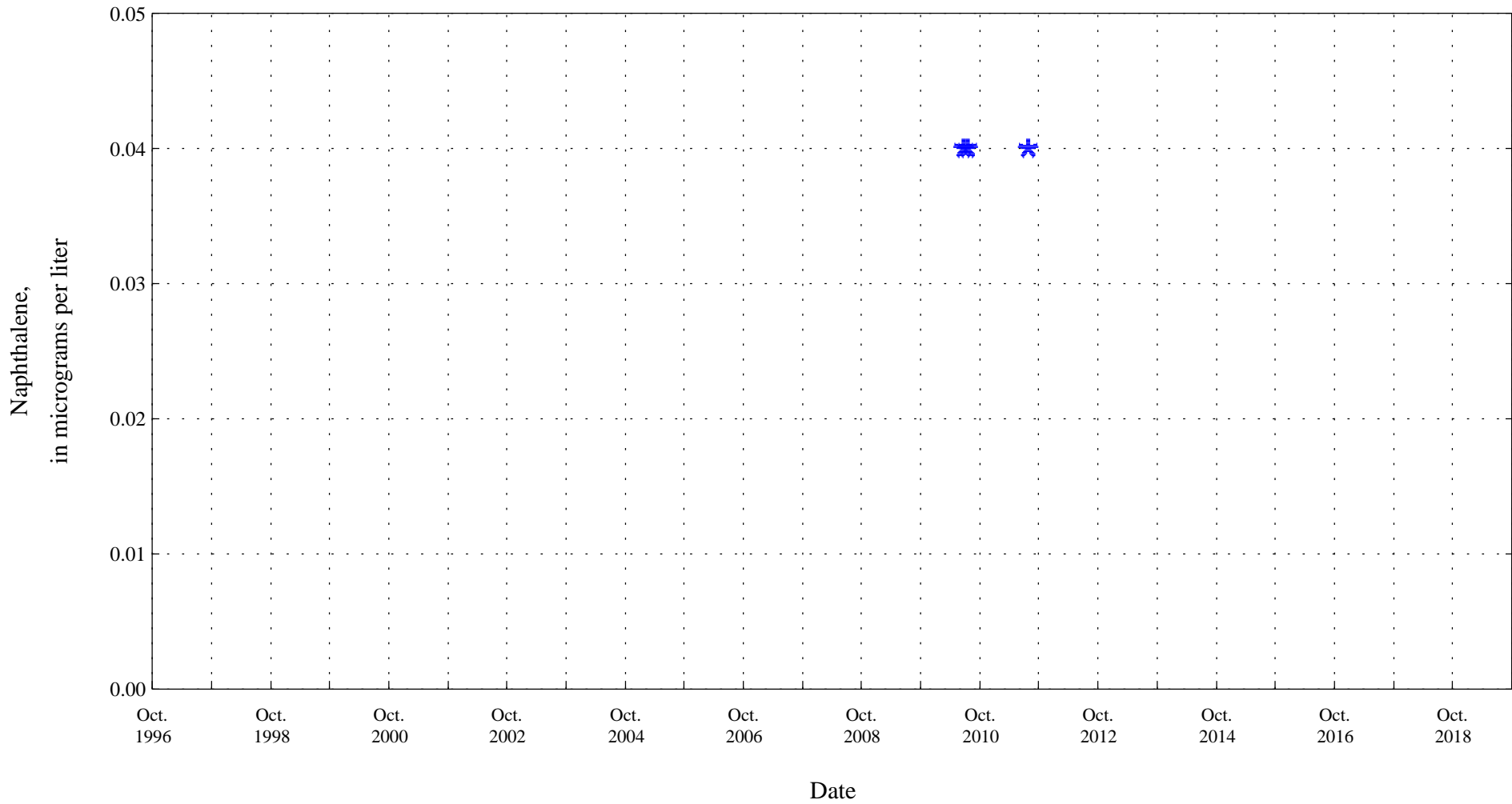


Figure 34. Distribution of selected water-quality constituents relative to time for Monument Creek above Woodmen Road at Colorado Springs, Co., station 07103970.



* * * Historic Censored Data

Figure 34. Distribution of selected water-quality constituents relative to time for Monument Creek above Woodmen Road at Colorado Springs, Co., station 07103970.



* * * Historic Censored Data

Figure 34. Distribution of selected water-quality constituents relative to time for Monument Creek above Woodmen Road at Colorado Springs, Co., station 07103970.

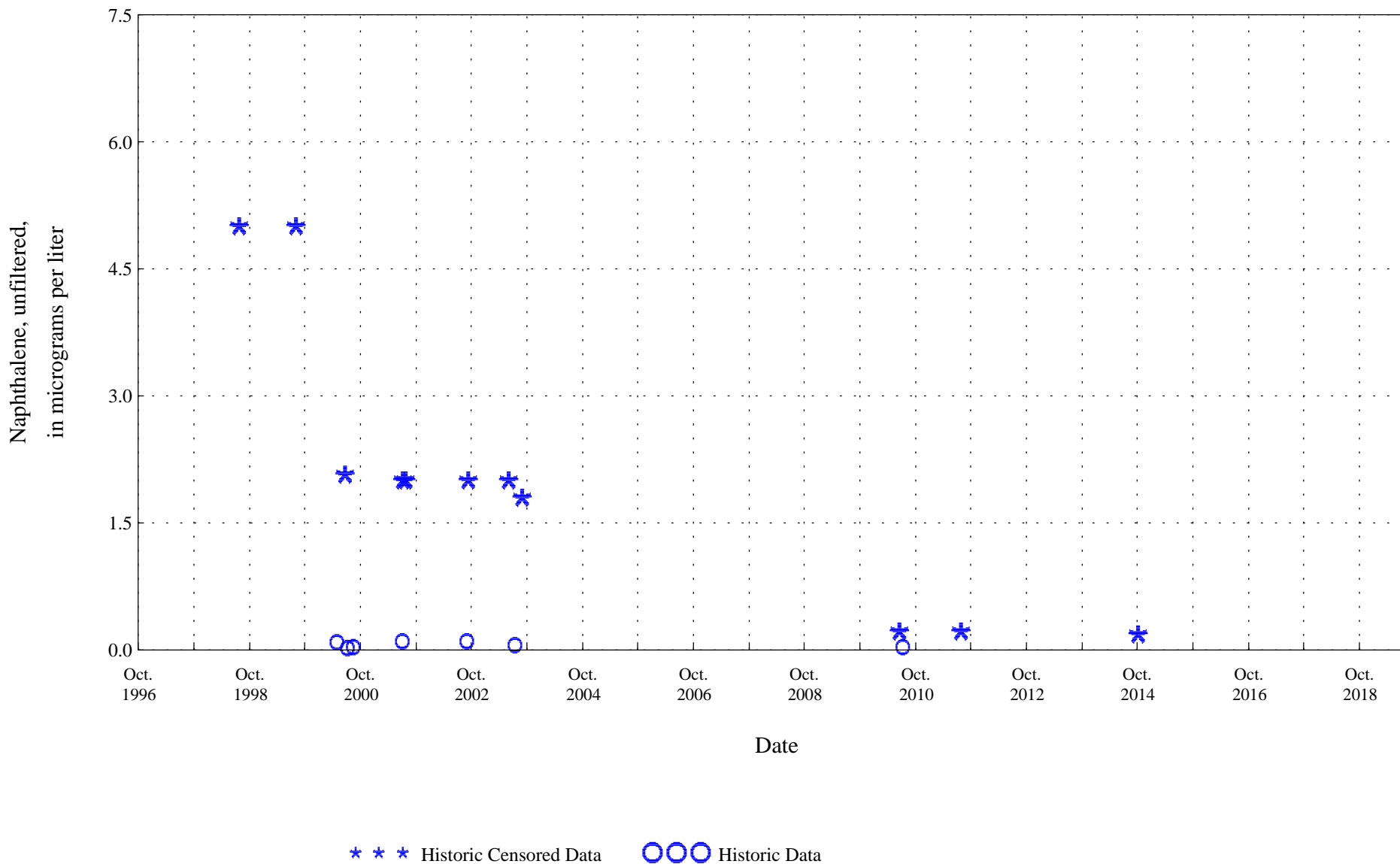


Figure 34. Distribution of selected water-quality constituents relative to time for Monument Creek above Woodmen Road at Colorado Springs, Co., station 07103970.

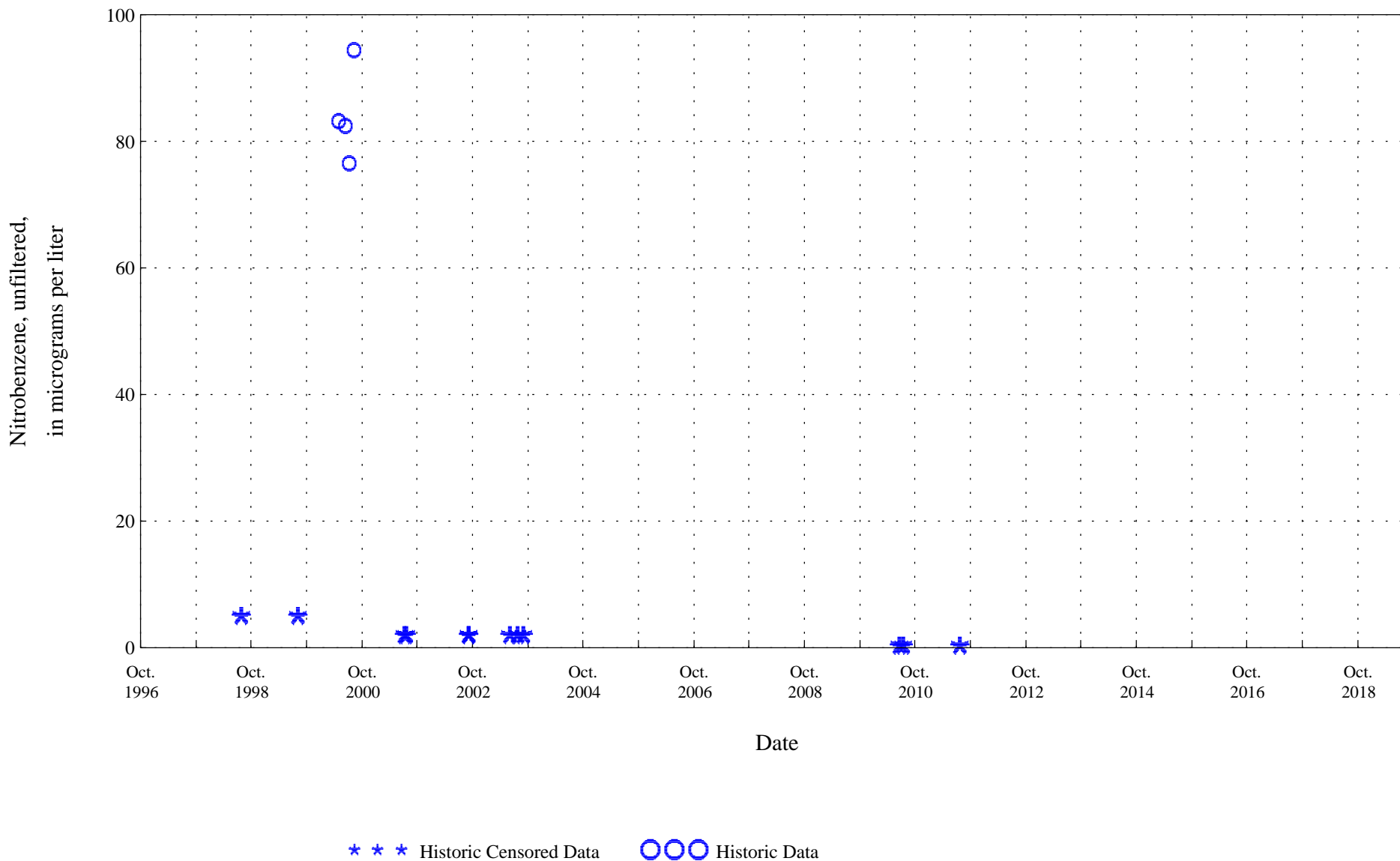
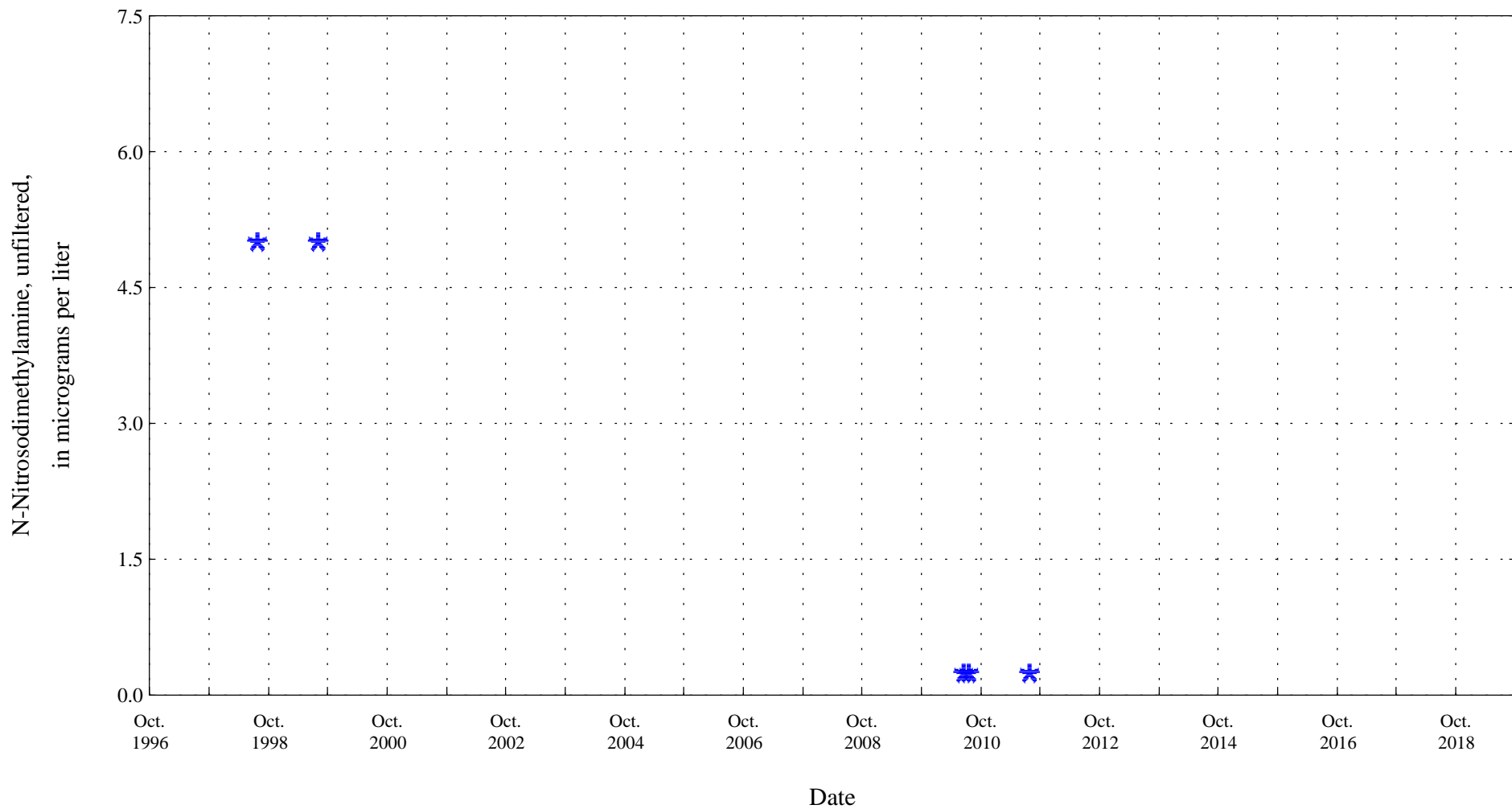
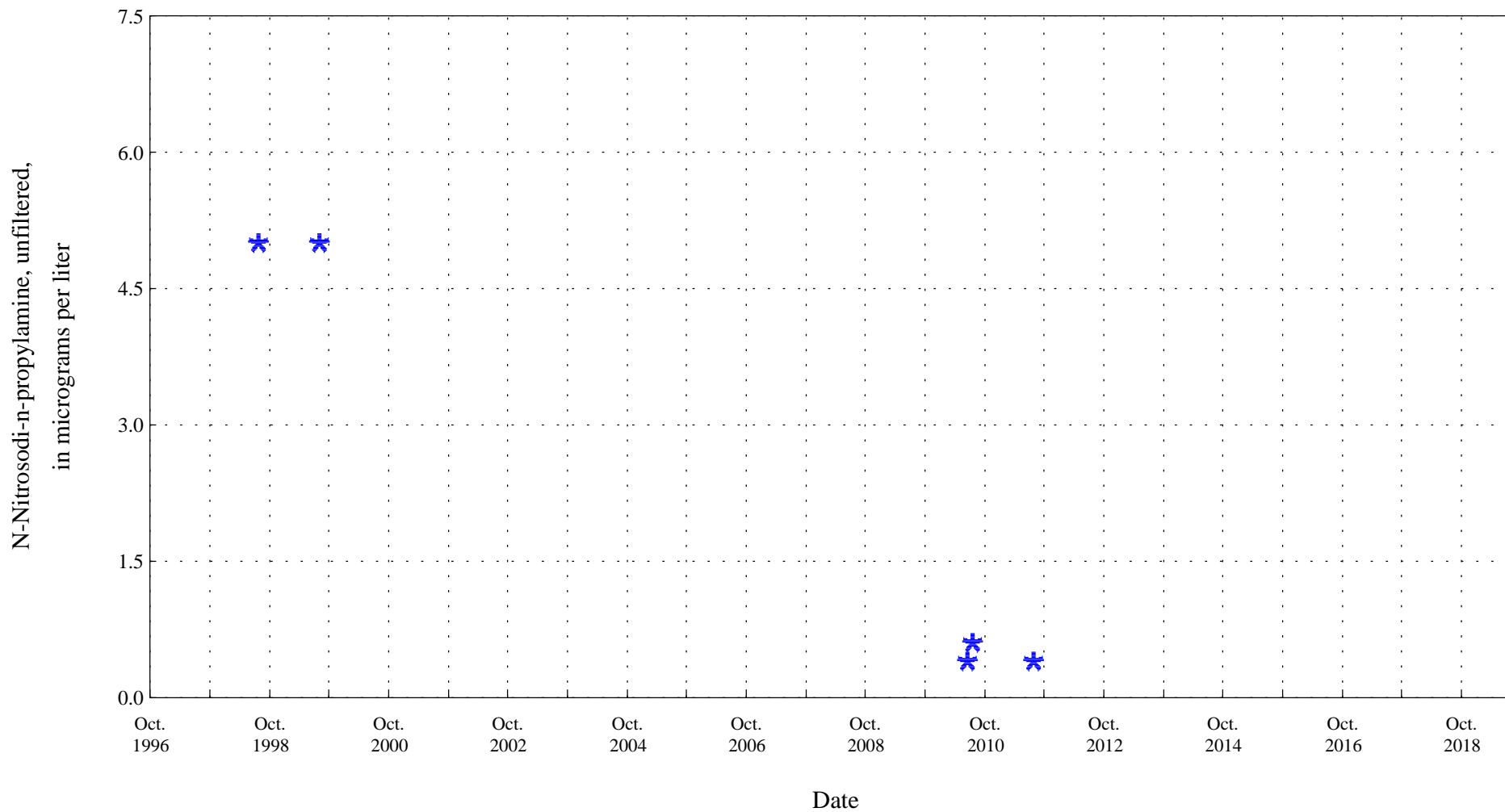


Figure 34. Distribution of selected water-quality constituents relative to time for Monument Creek above Woodmen Road at Colorado Springs, Co., station 07103970.



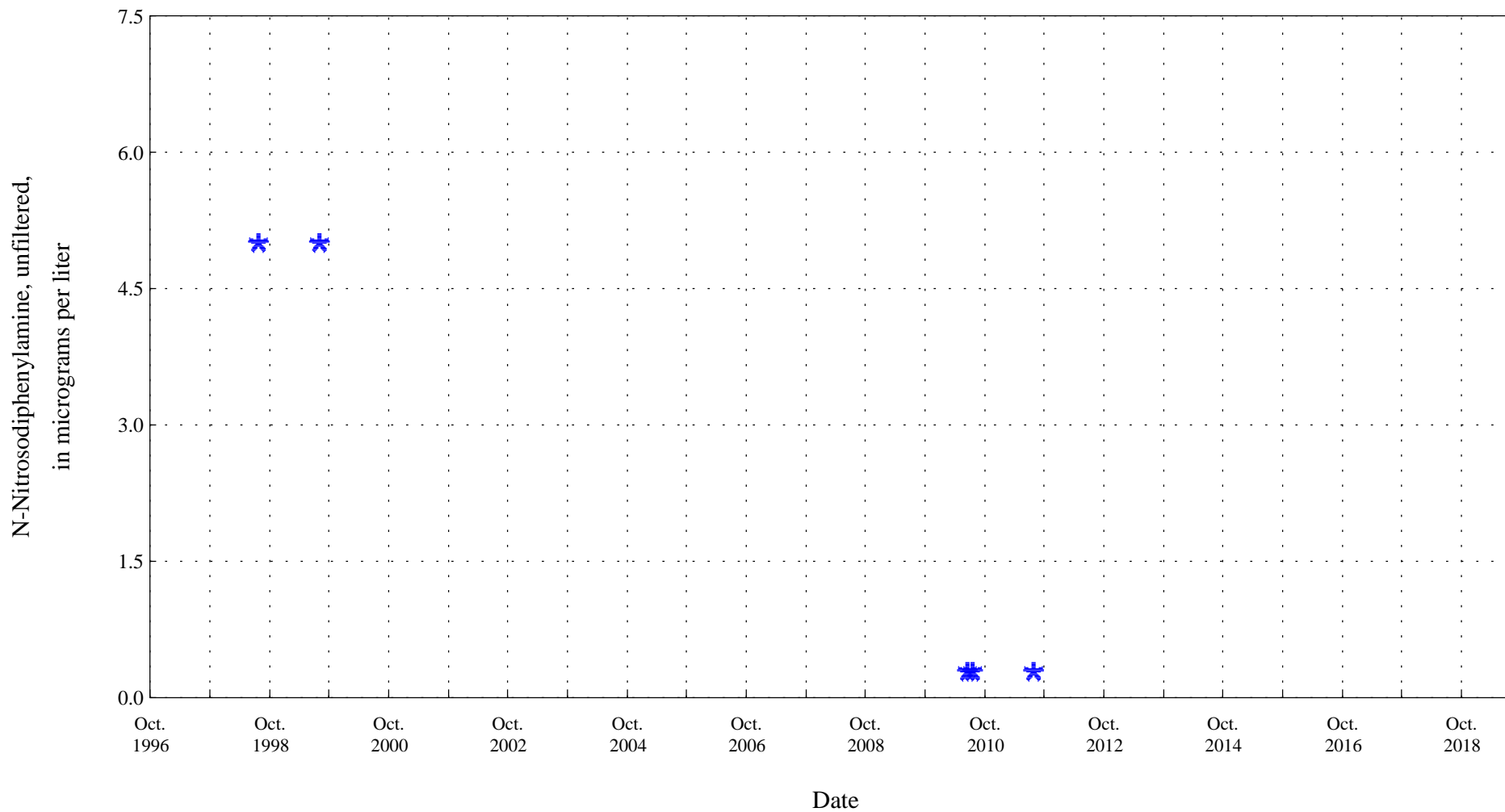
* * * Historic Censored Data

Figure 34. Distribution of selected water-quality constituents relative to time for Monument Creek above Woodmen Road at Colorado Springs, Co., station 07103970.



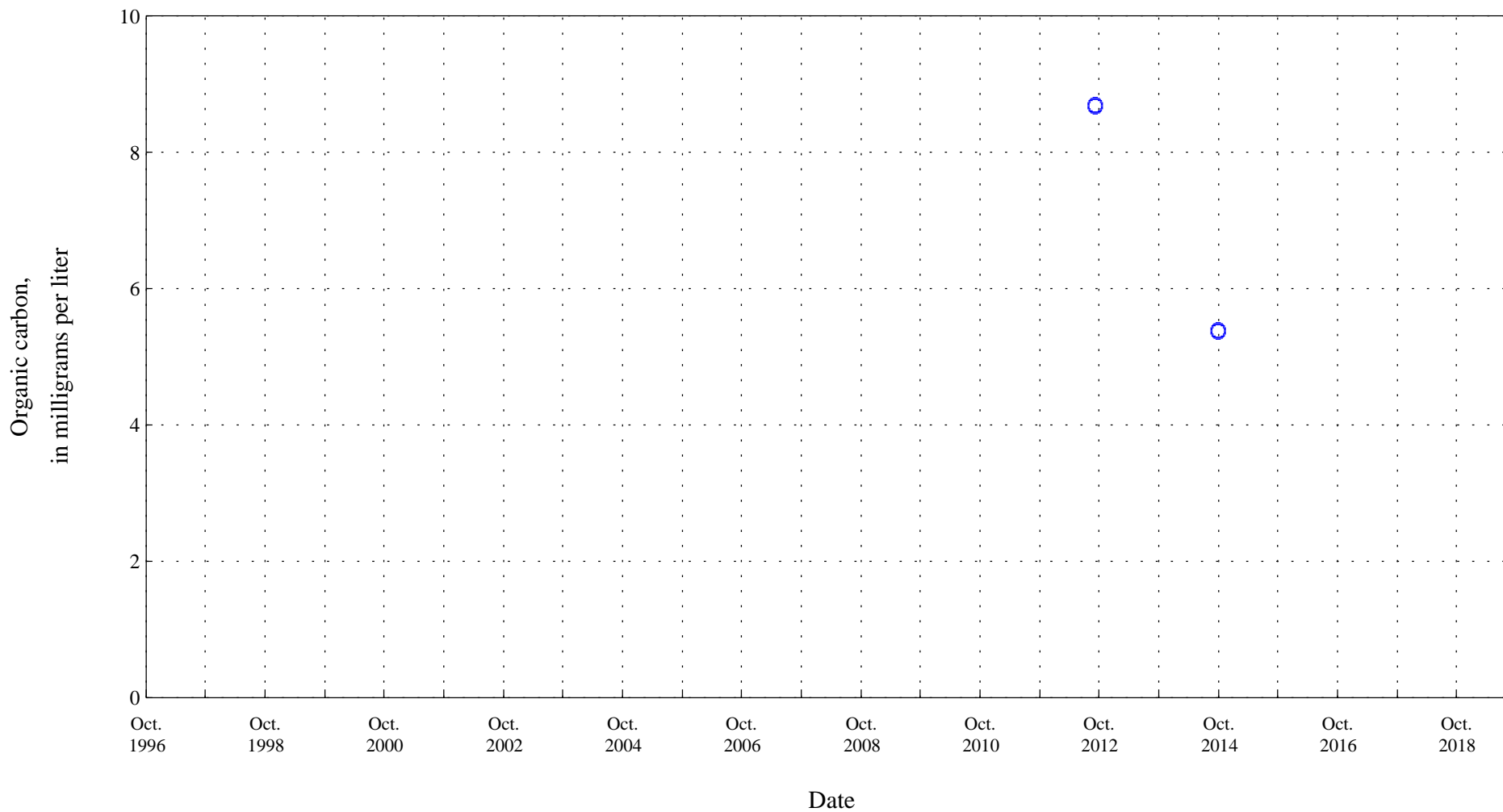
* * * Historic Censored Data

Figure 34. Distribution of selected water-quality constituents relative to time for Monument Creek above Woodmen Road at Colorado Springs, Co., station 07103970.



* * * Historic Censored Data

Figure 34. Distribution of selected water-quality constituents relative to time for Monument Creek above Woodmen Road at Colorado Springs, Co., station 07103970.



○ ○ ○ Historic Data

Figure 34. Distribution of selected water-quality constituents relative to time for Monument Creek above Woodmen Road at Colorado Springs, Co., station 07103970.

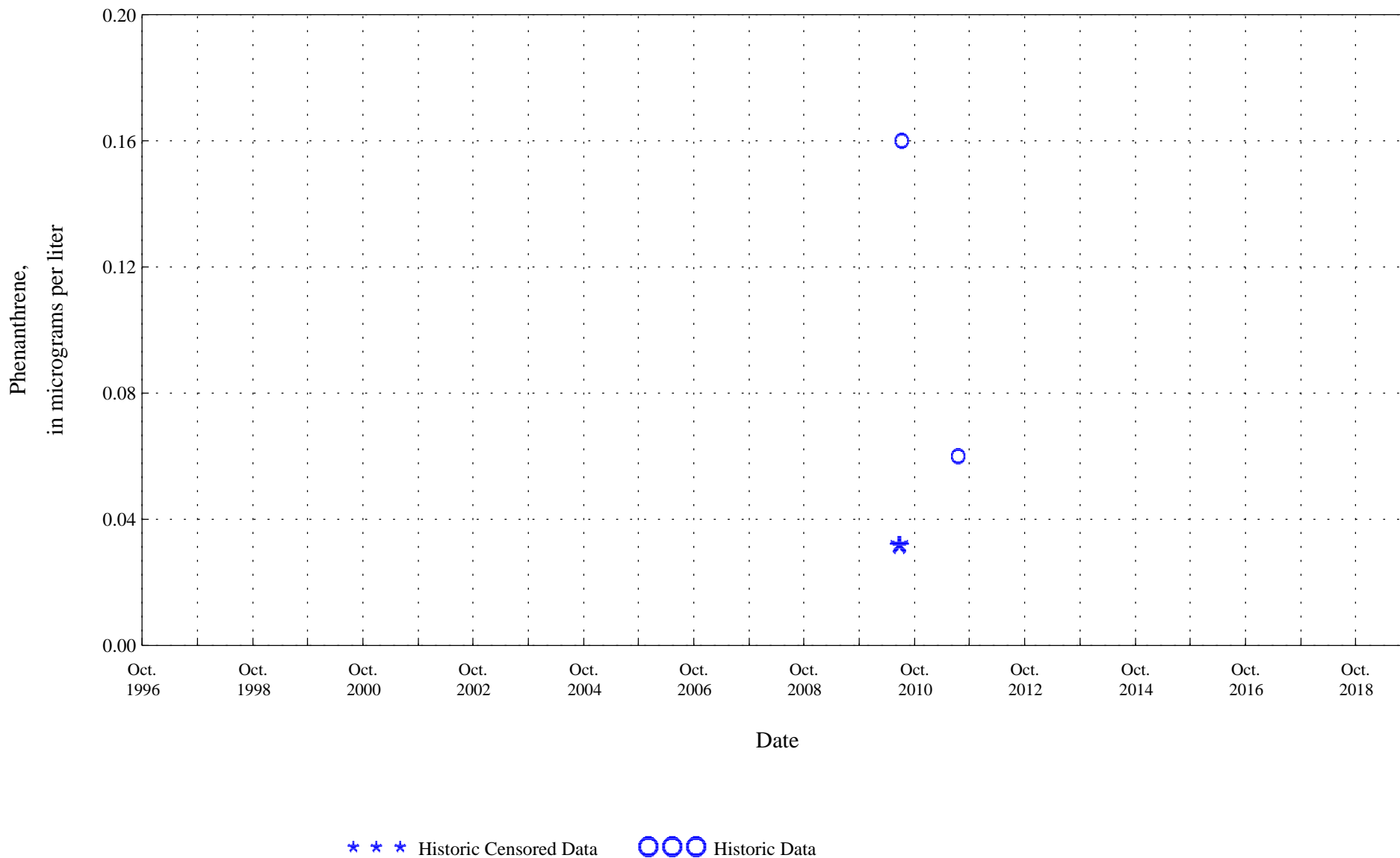


Figure 34. Distribution of selected water-quality constituents relative to time for Monument Creek above Woodmen Road at Colorado Springs, Co., station 07103970.

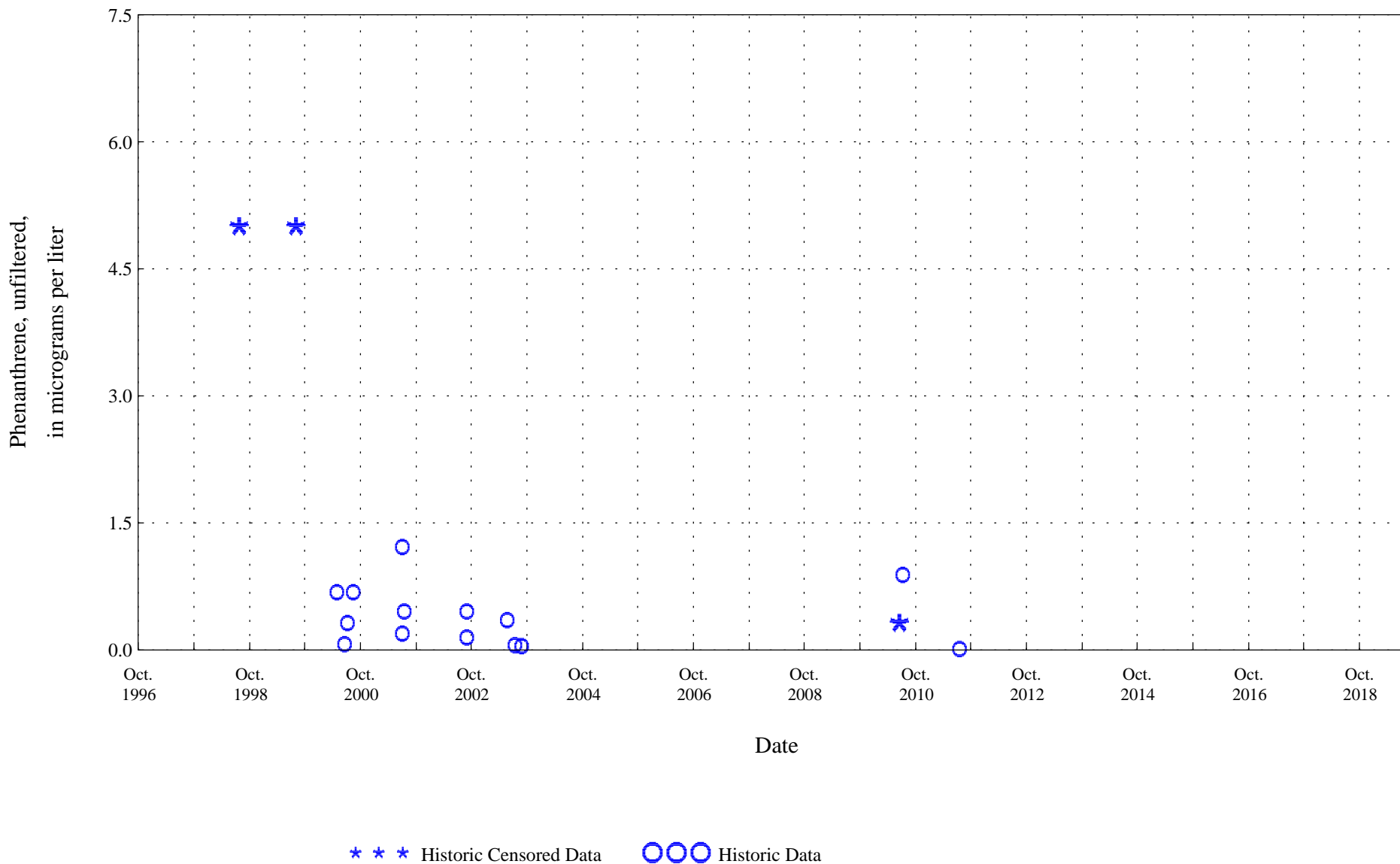


Figure 34. Distribution of selected water-quality constituents relative to time for Monument Creek above Woodmen Road at Colorado Springs, Co., station 07103970.

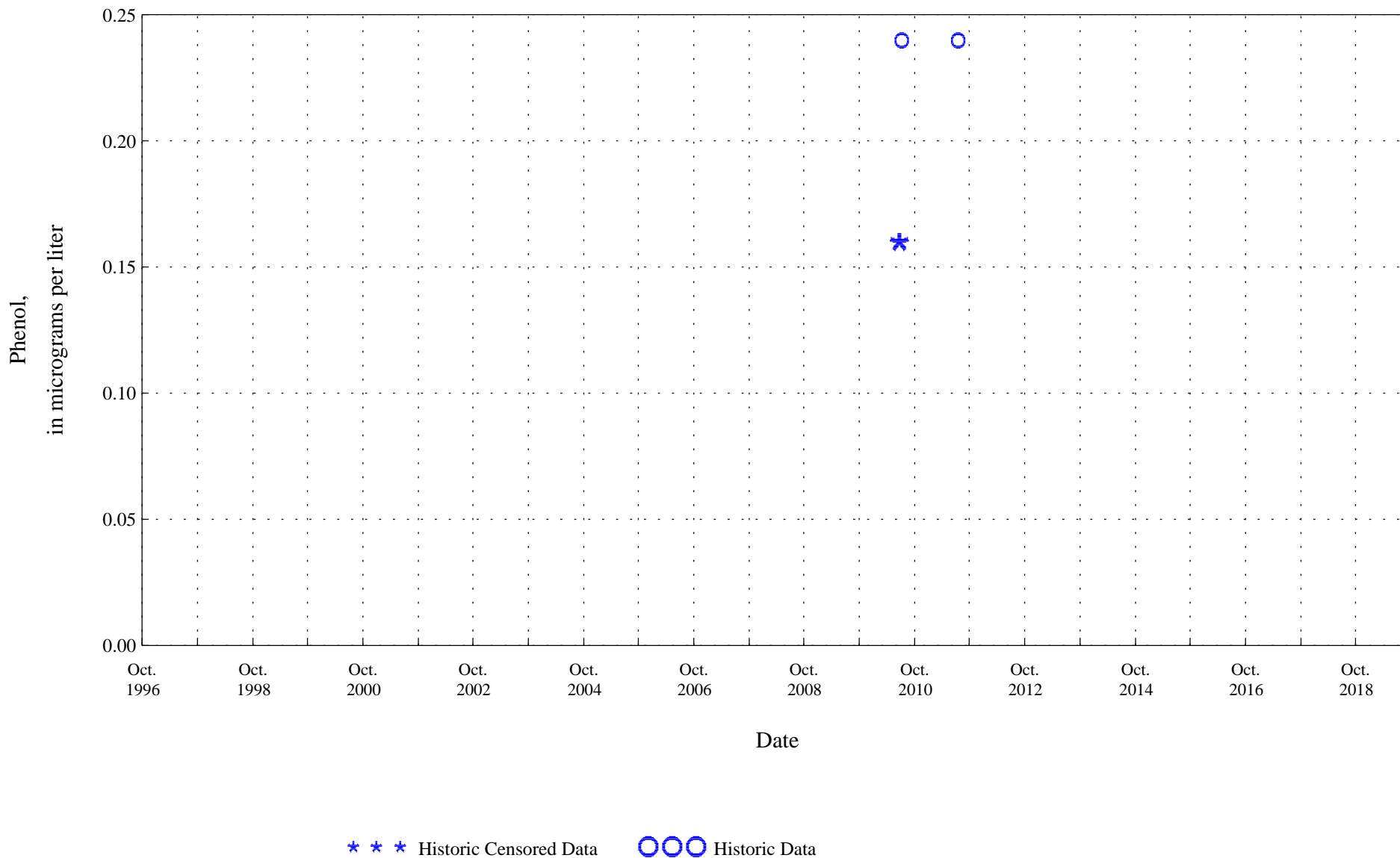
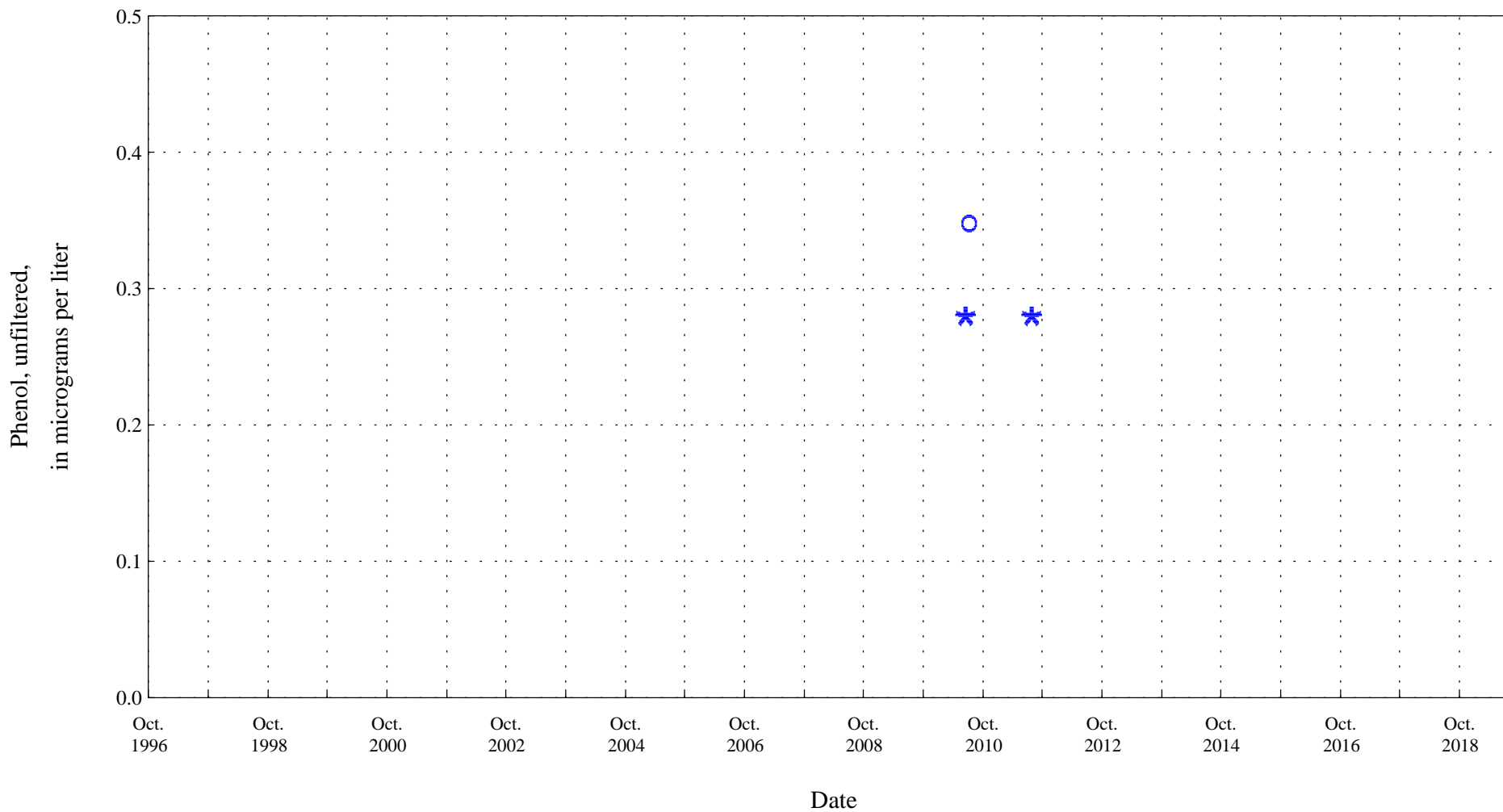


Figure 34. Distribution of selected water-quality constituents relative to time for Monument Creek above Woodmen Road at Colorado Springs, Co., station 07103970.



* * * Historic Censored Data ○ ○ ○ Historic Data

Figure 34. Distribution of selected water-quality constituents relative to time for Monument Creek above Woodmen Road at Colorado Springs, Co., station 07103970.

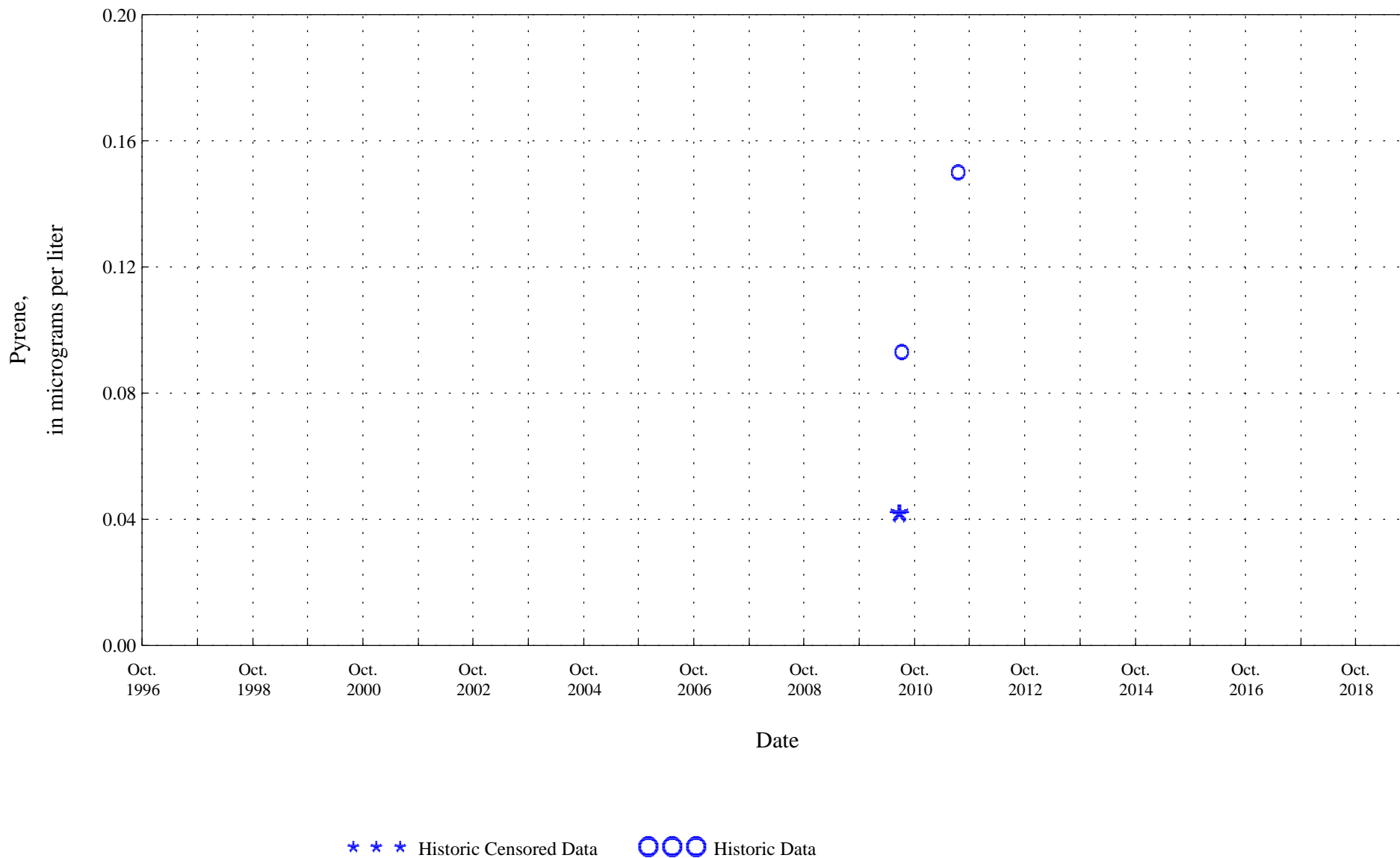


Figure 34. Distribution of selected water-quality constituents relative to time for Monument Creek above Woodmen Road at Colorado Springs, Co., station 07103970.

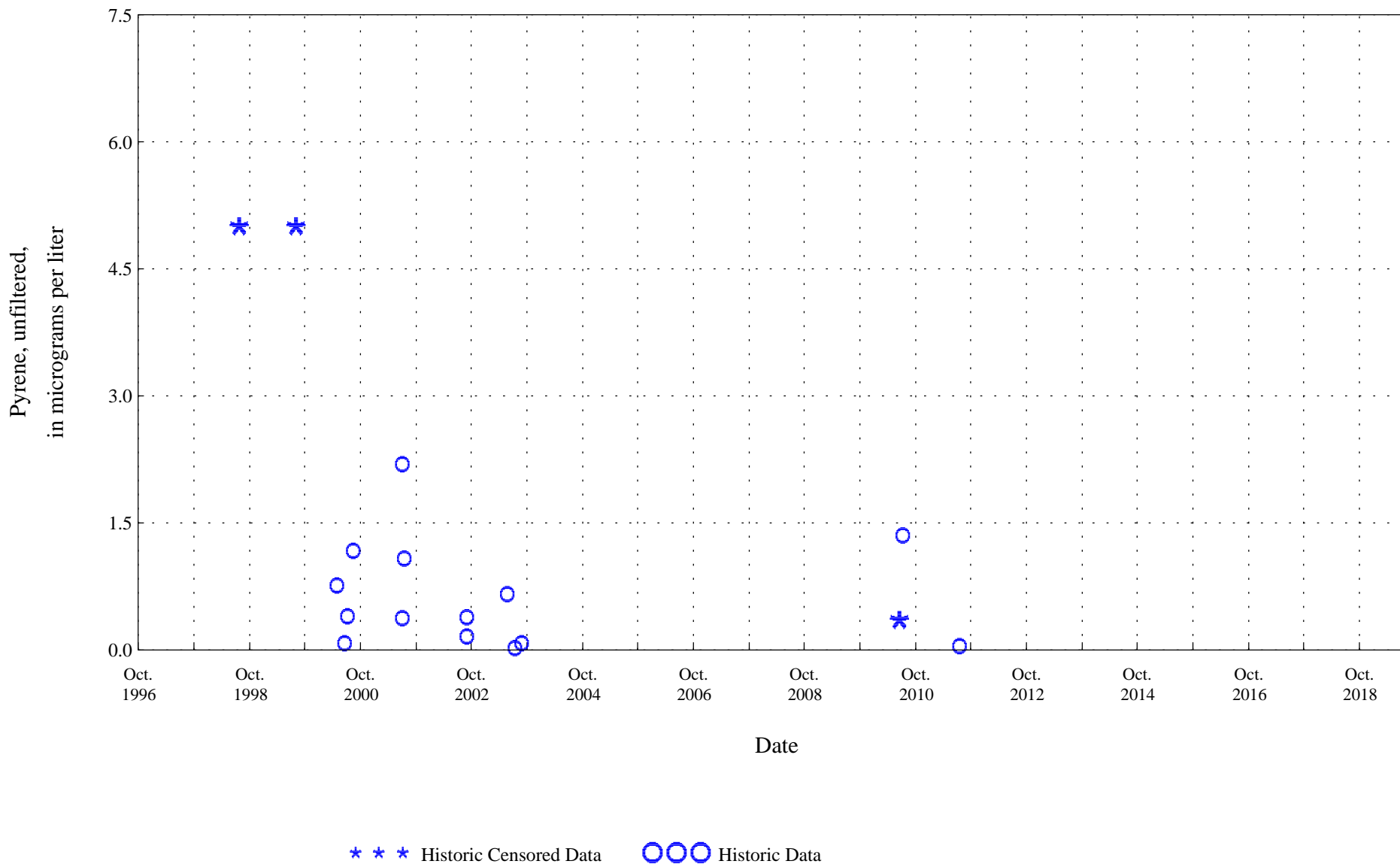
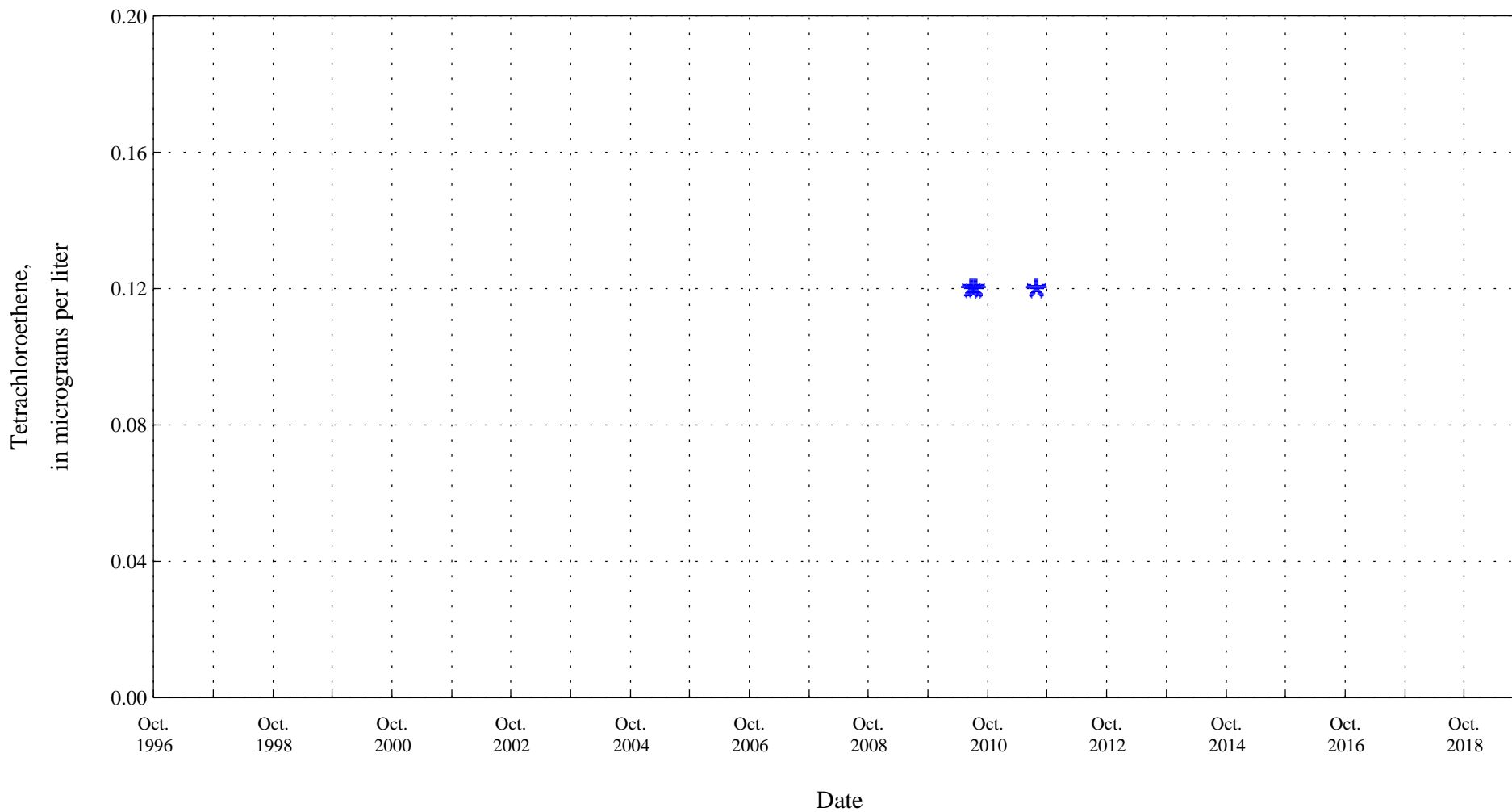
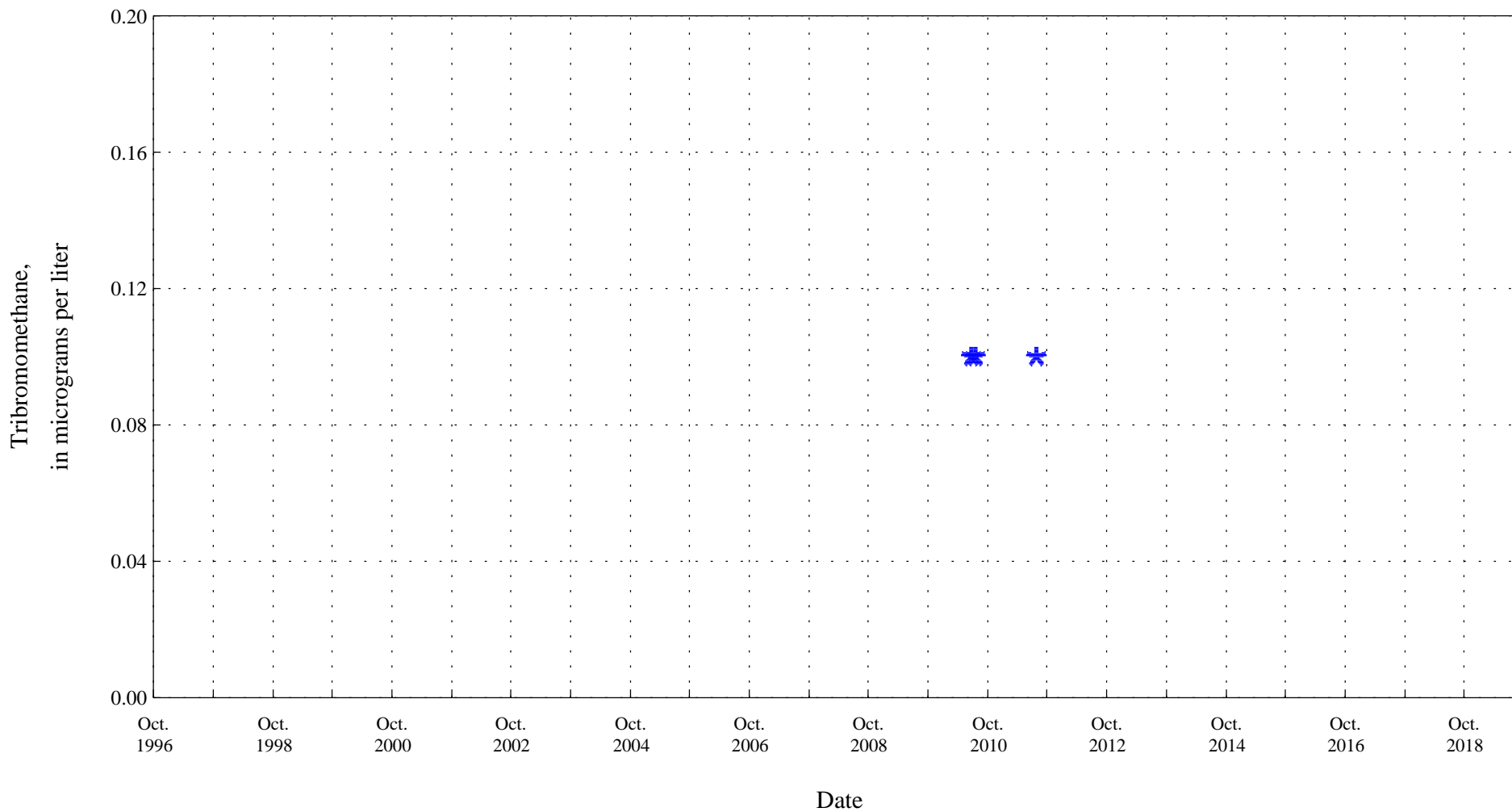


Figure 34. Distribution of selected water-quality constituents relative to time for Monument Creek above Woodmen Road at Colorado Springs, Co., station 07103970.



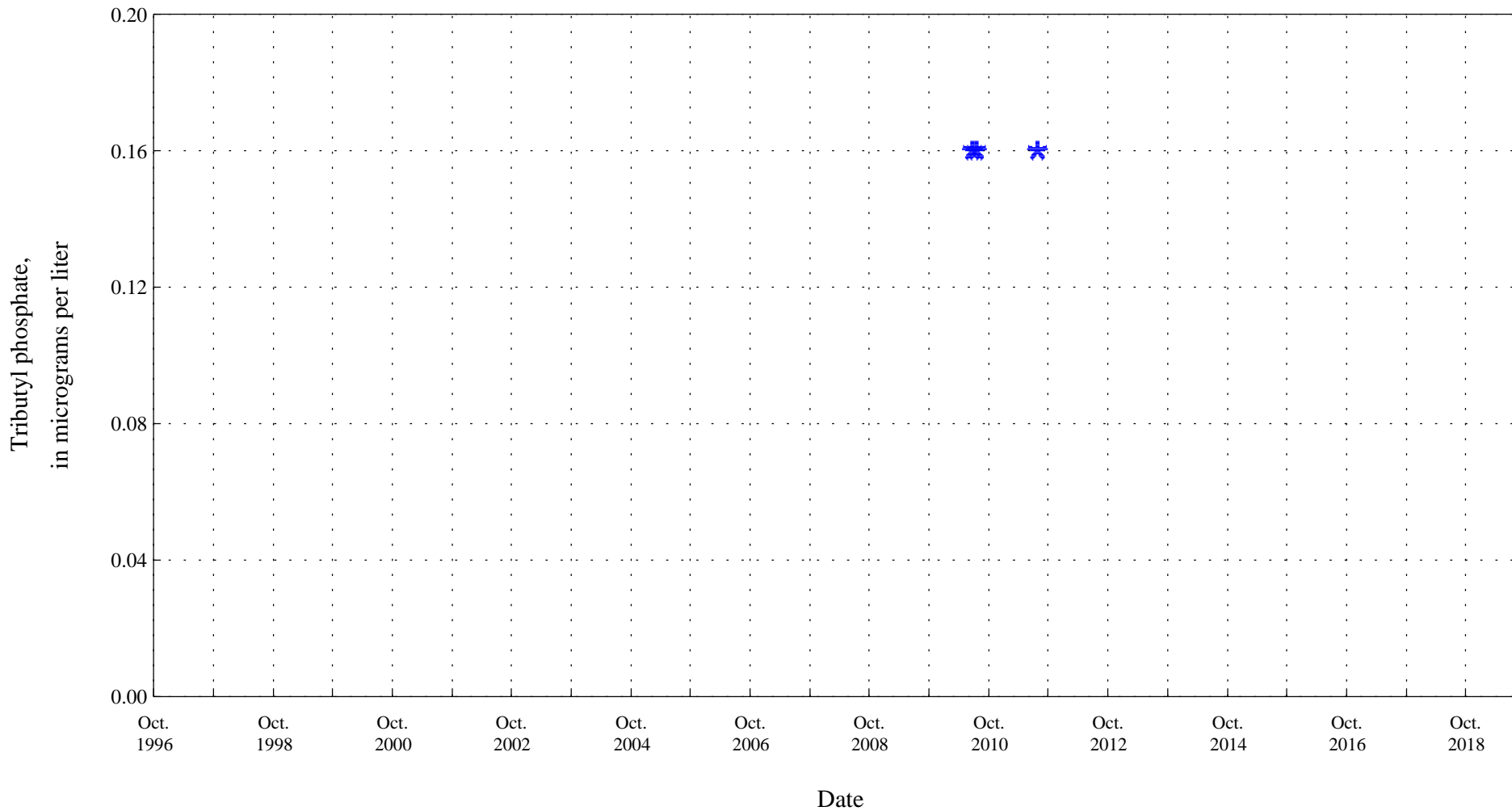
* * * Historic Censored Data

Figure 34. Distribution of selected water-quality constituents relative to time for Monument Creek above Woodmen Road at Colorado Springs, Co., station 07103970.



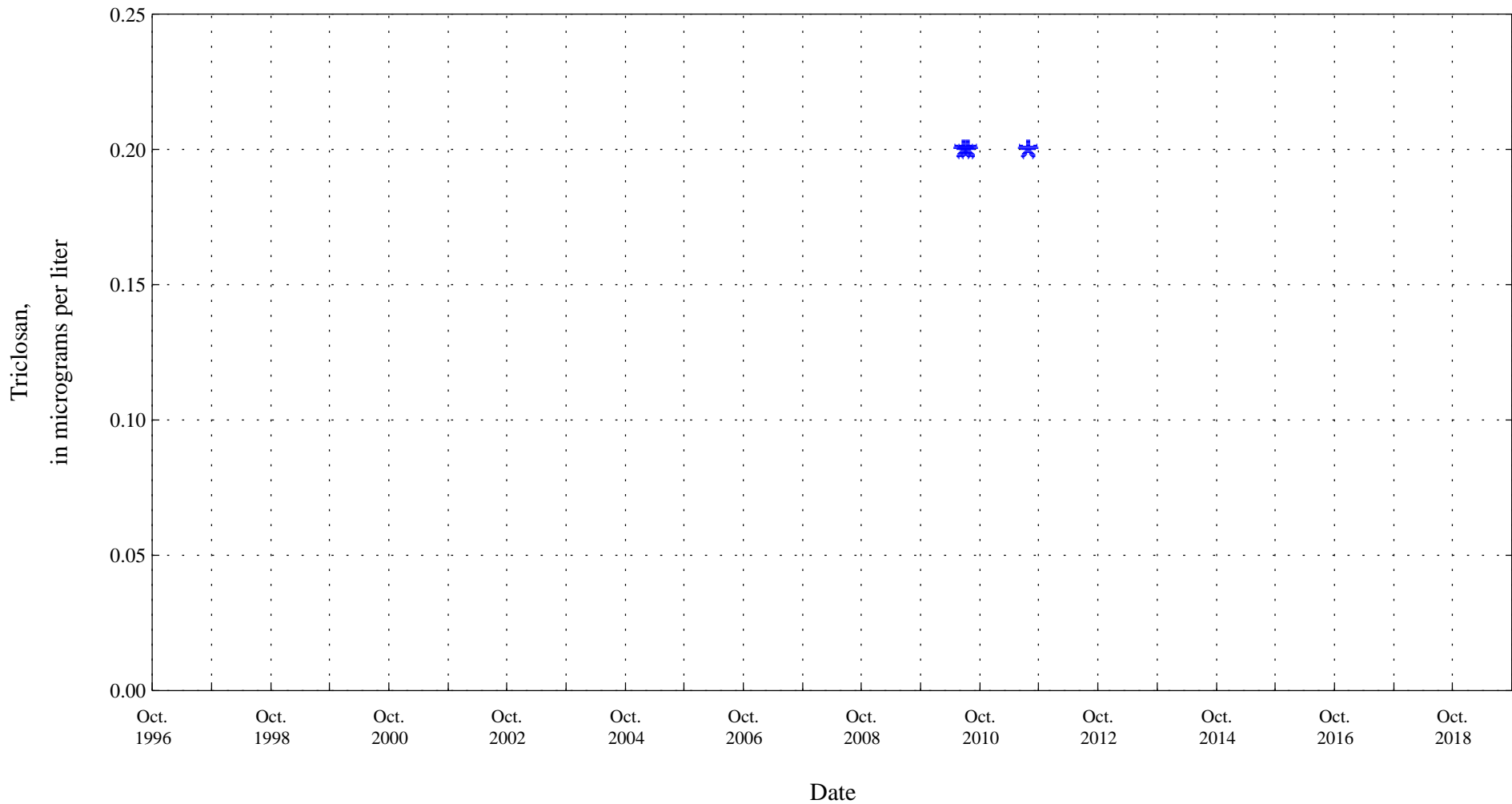
* * * Historic Censored Data

Figure 34. Distribution of selected water-quality constituents relative to time for Monument Creek above Woodmen Road at Colorado Springs, Co., station 07103970.



* * * Historic Censored Data

Figure 34. Distribution of selected water-quality constituents relative to time for Monument Creek above Woodmen Road at Colorado Springs, Co., station 07103970.



* * * Historic Censored Data

Figure 34. Distribution of selected water-quality constituents relative to time for Monument Creek above Woodmen Road at Colorado Springs, Co., station 07103970.

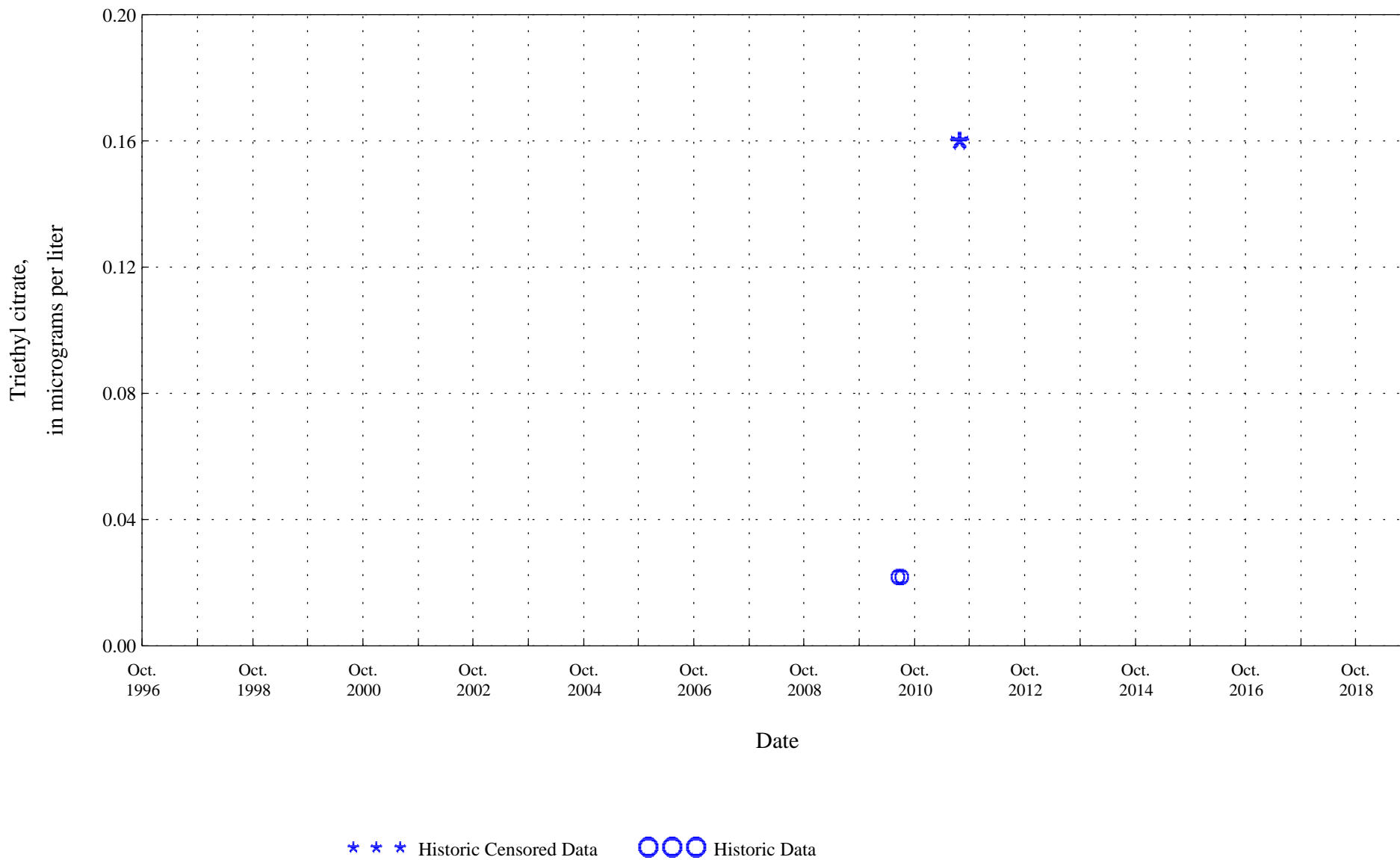


Figure 34. Distribution of selected water-quality constituents relative to time for Monument Creek above Woodmen Road at Colorado Springs, Co., station 07103970.

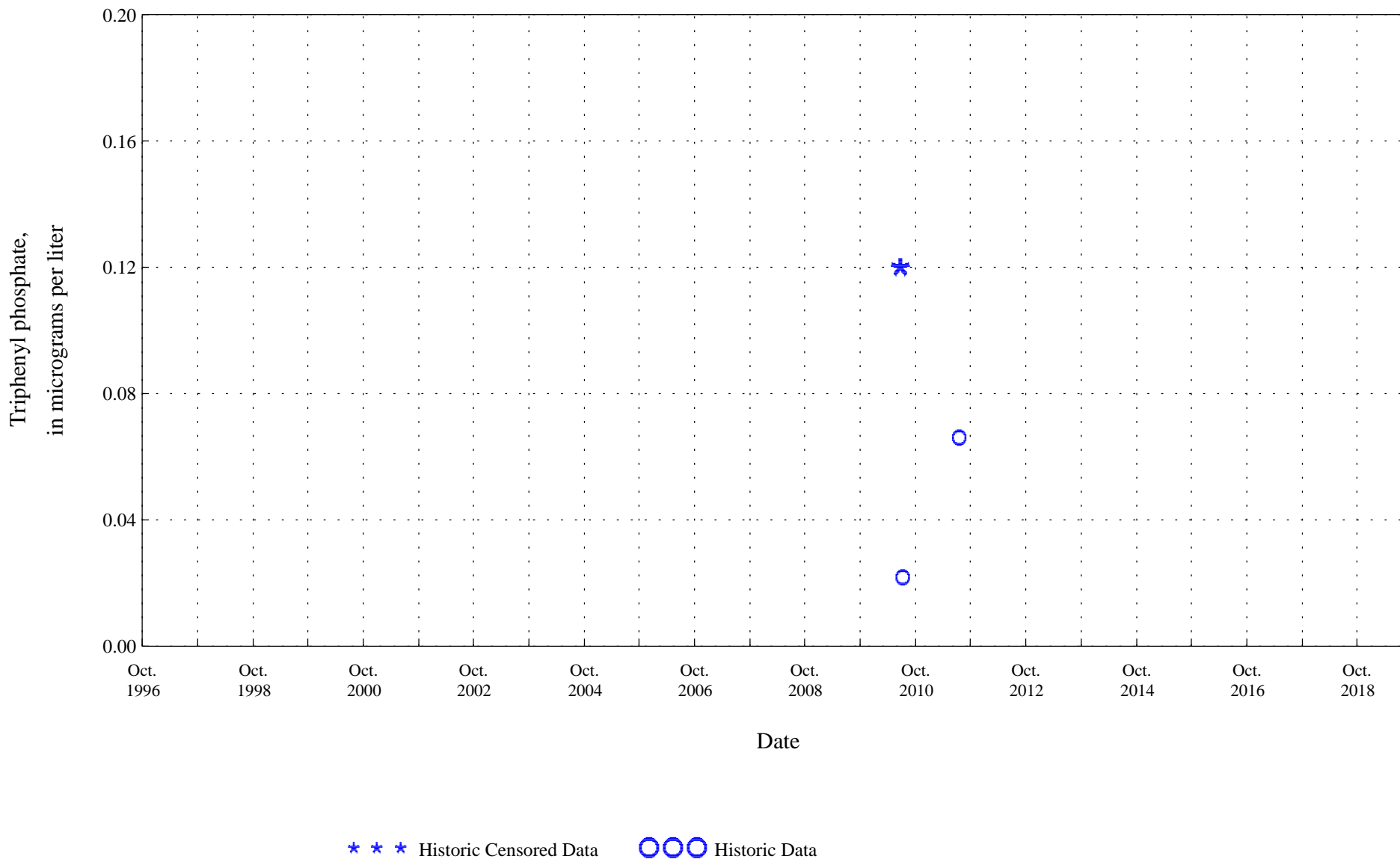


Figure 34. Distribution of selected water-quality constituents relative to time for Monument Creek above Woodmen Road at Colorado Springs, Co., station 07103970.

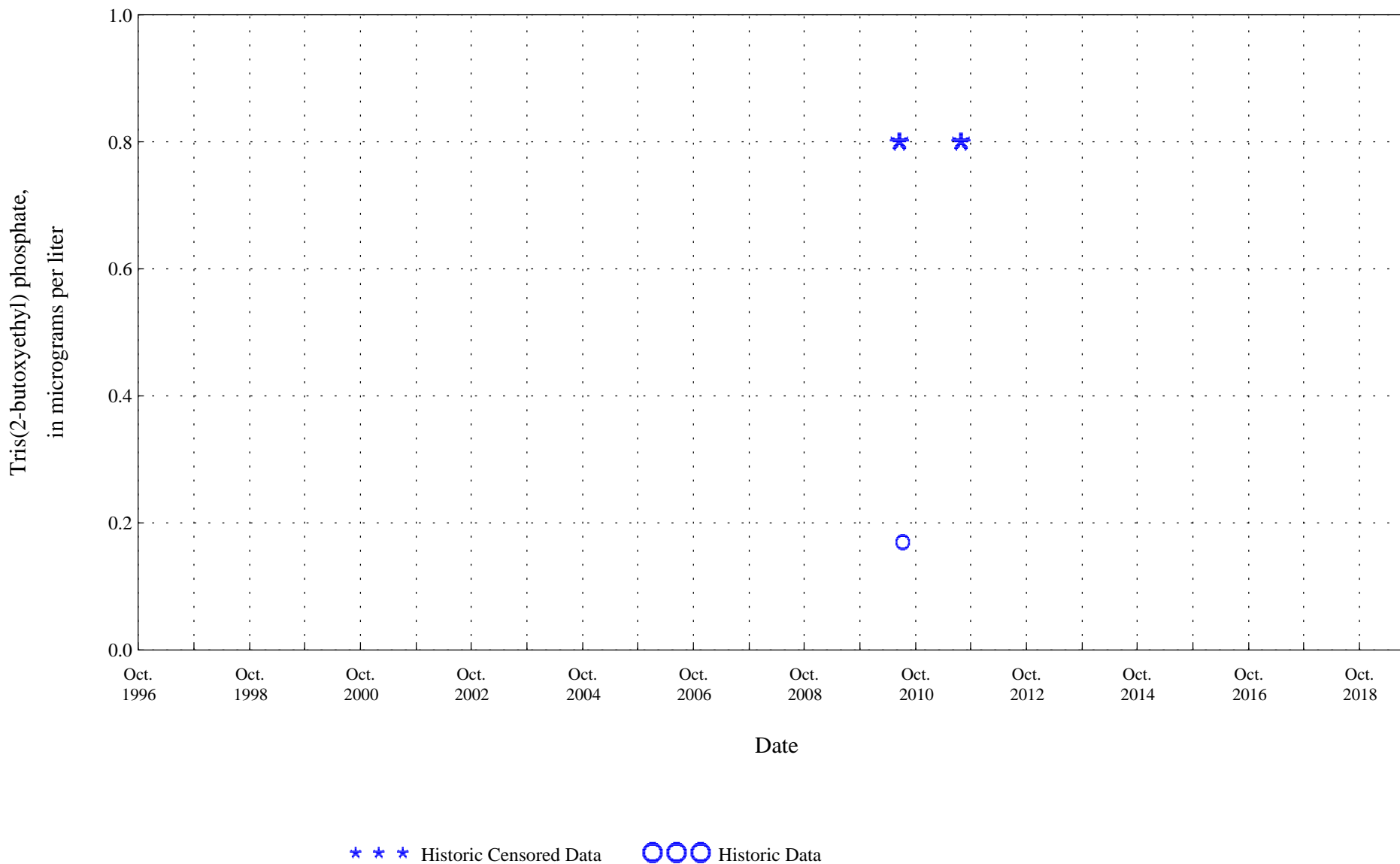
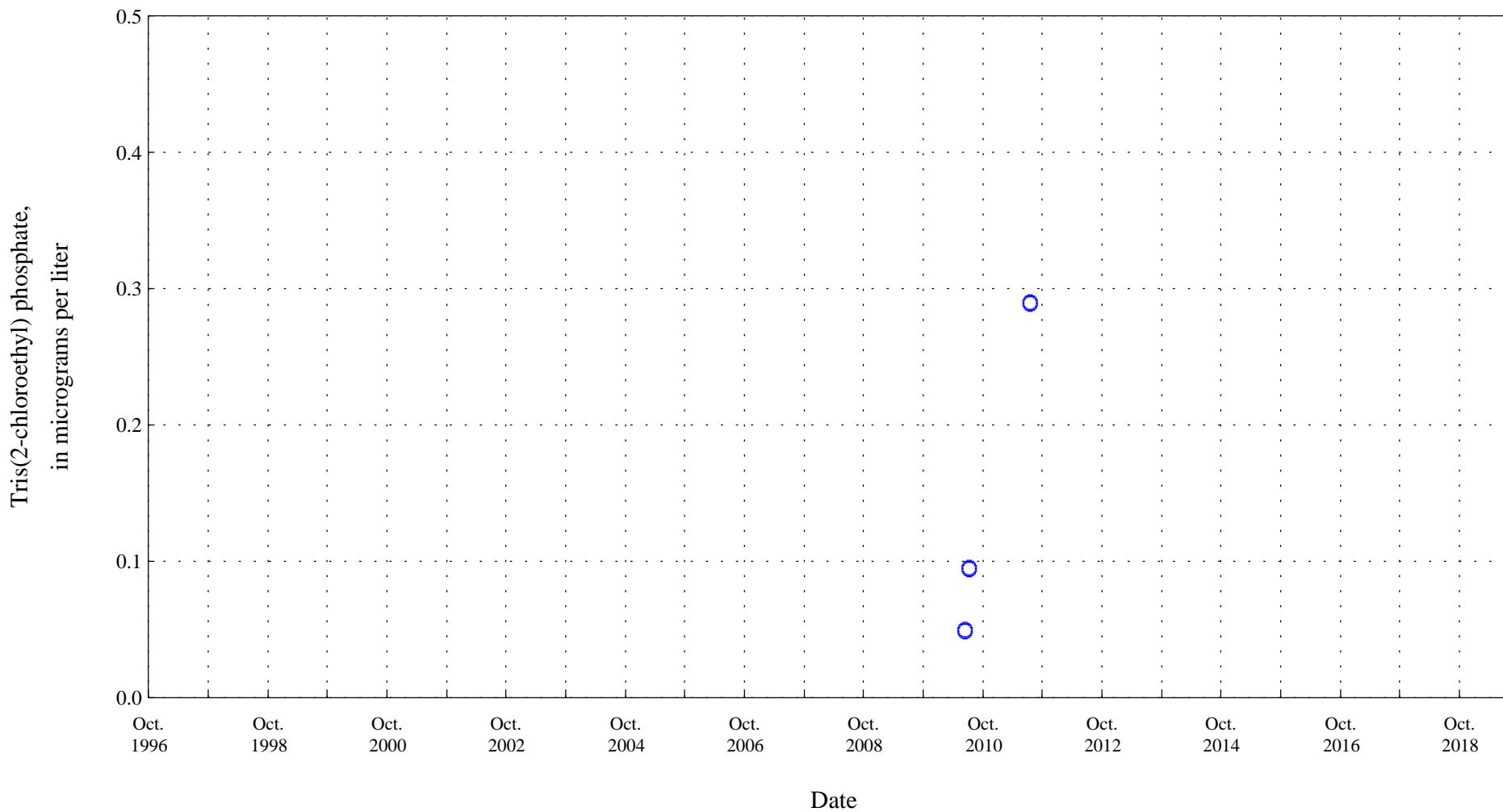
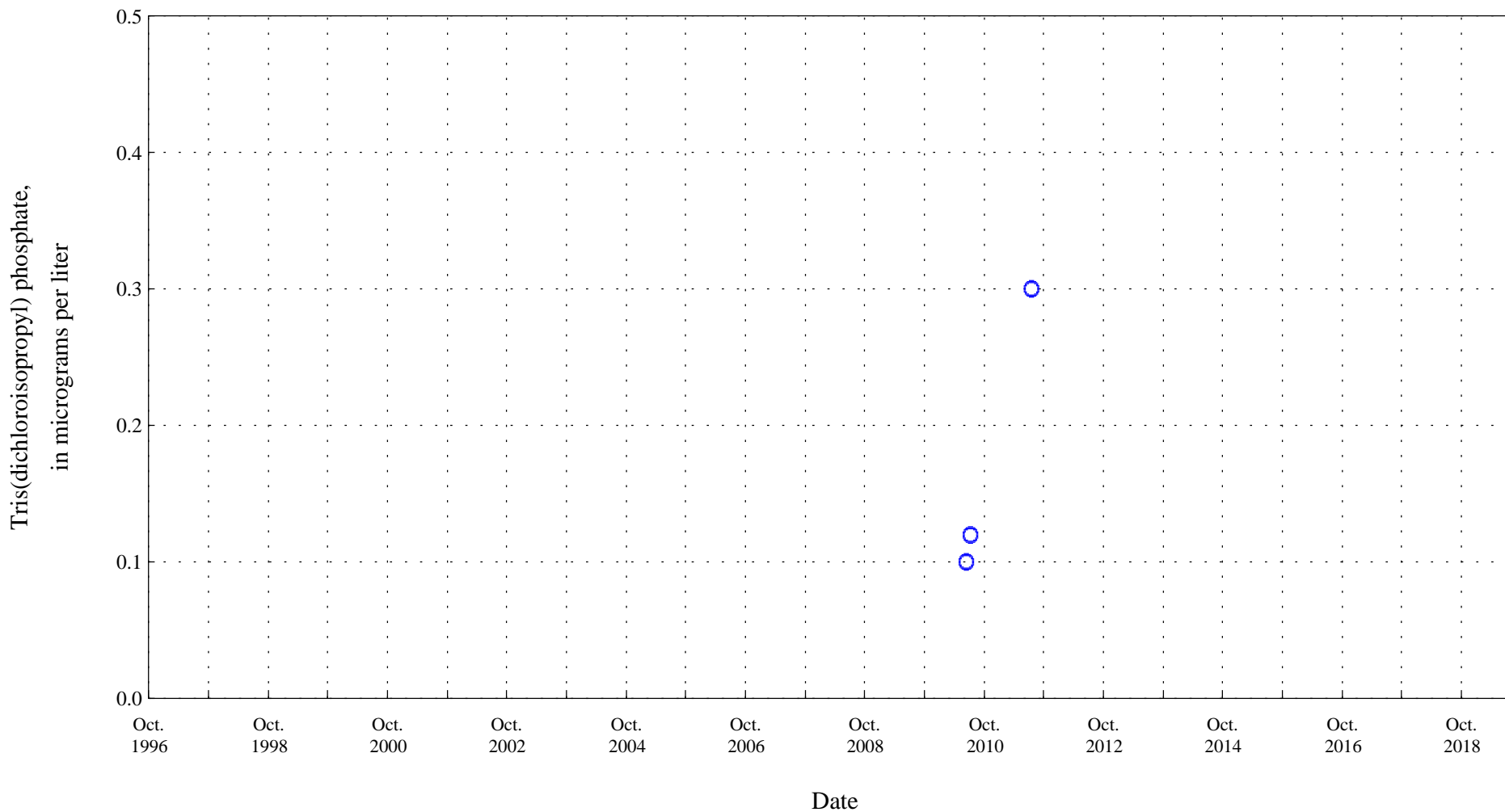


Figure 34. Distribution of selected water-quality constituents relative to time for Monument Creek above Woodmen Road at Colorado Springs, Co., station 07103970.



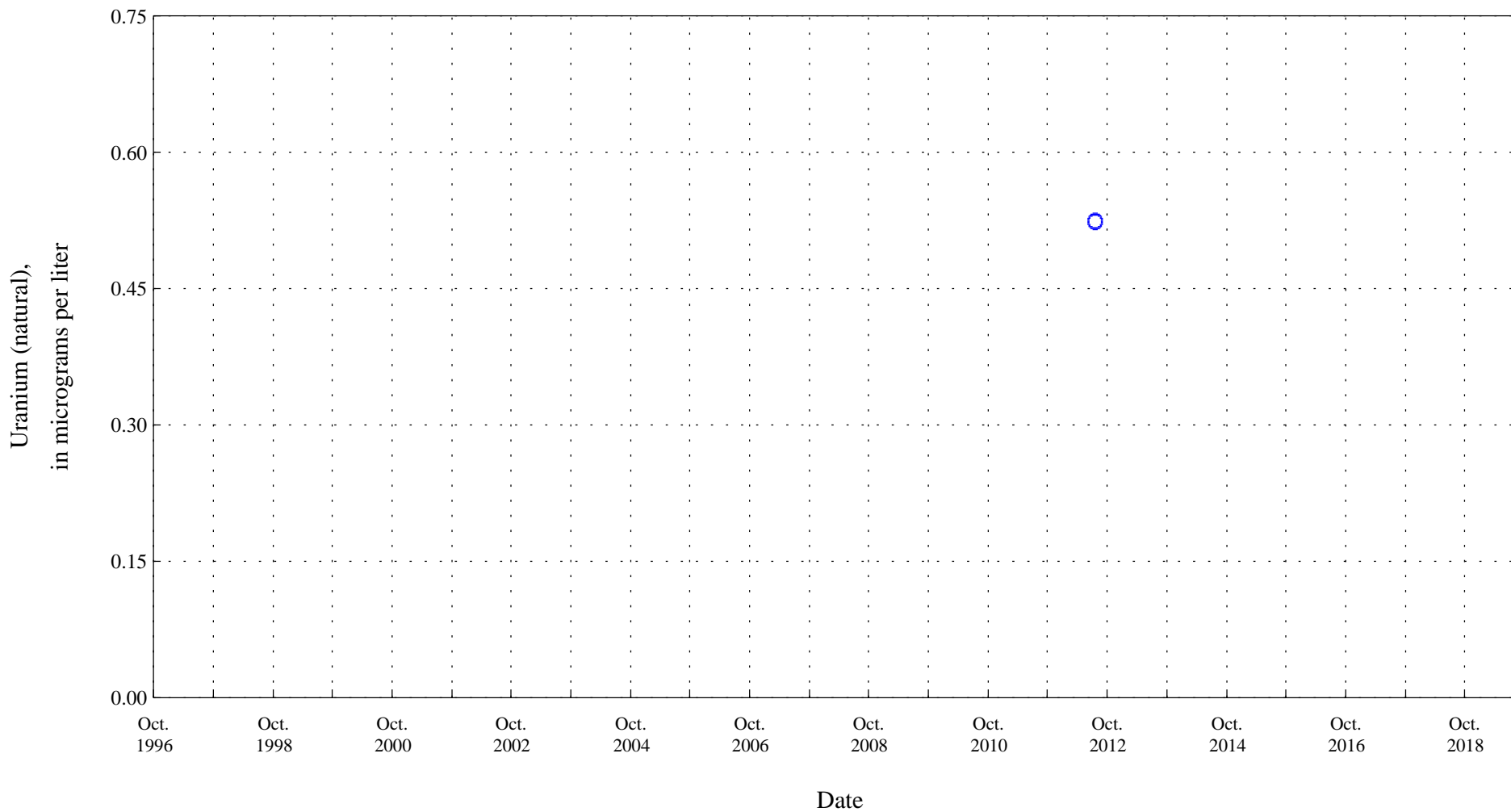
○ ○ ○ Historic Data

Figure 34. Distribution of selected water-quality constituents relative to time for Monument Creek above Woodmen Road at Colorado Springs, Co., station 07103970.



○ ○ ○ Historic Data

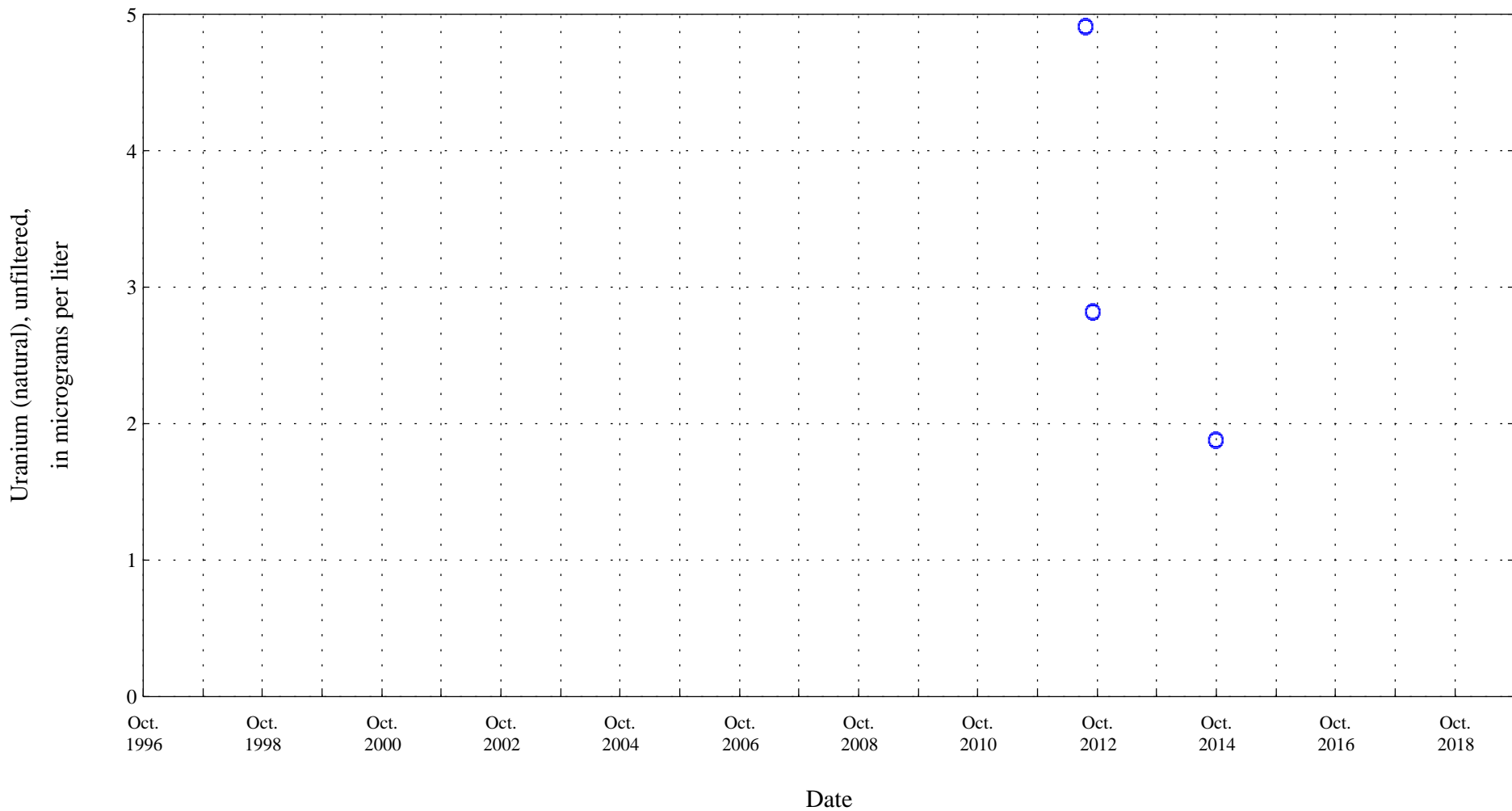
Figure 34. Distribution of selected water-quality constituents relative to time for Monument Creek above Woodmen Road at Colorado Springs, Co., station 07103970.



○ ○ ○ Historic Data

Basic Standard Chronic Standard 30.0

Figure 34. Distribution of selected water-quality constituents relative to time for Monument Creek above Woodmen Road at Colorado Springs, Co., station 07103970.



○ ○ ○ Historic Data

Figure 34. Distribution of selected water-quality constituents relative to time for Monument Creek above Woodmen Road at Colorado Springs, Co., station 07103970.

