

Figure 3. Distribution of selected water-quality constituents relative to time for

Piceance Creek below Ryan Gulch, near Rio Blanco, Co., station 09306200.

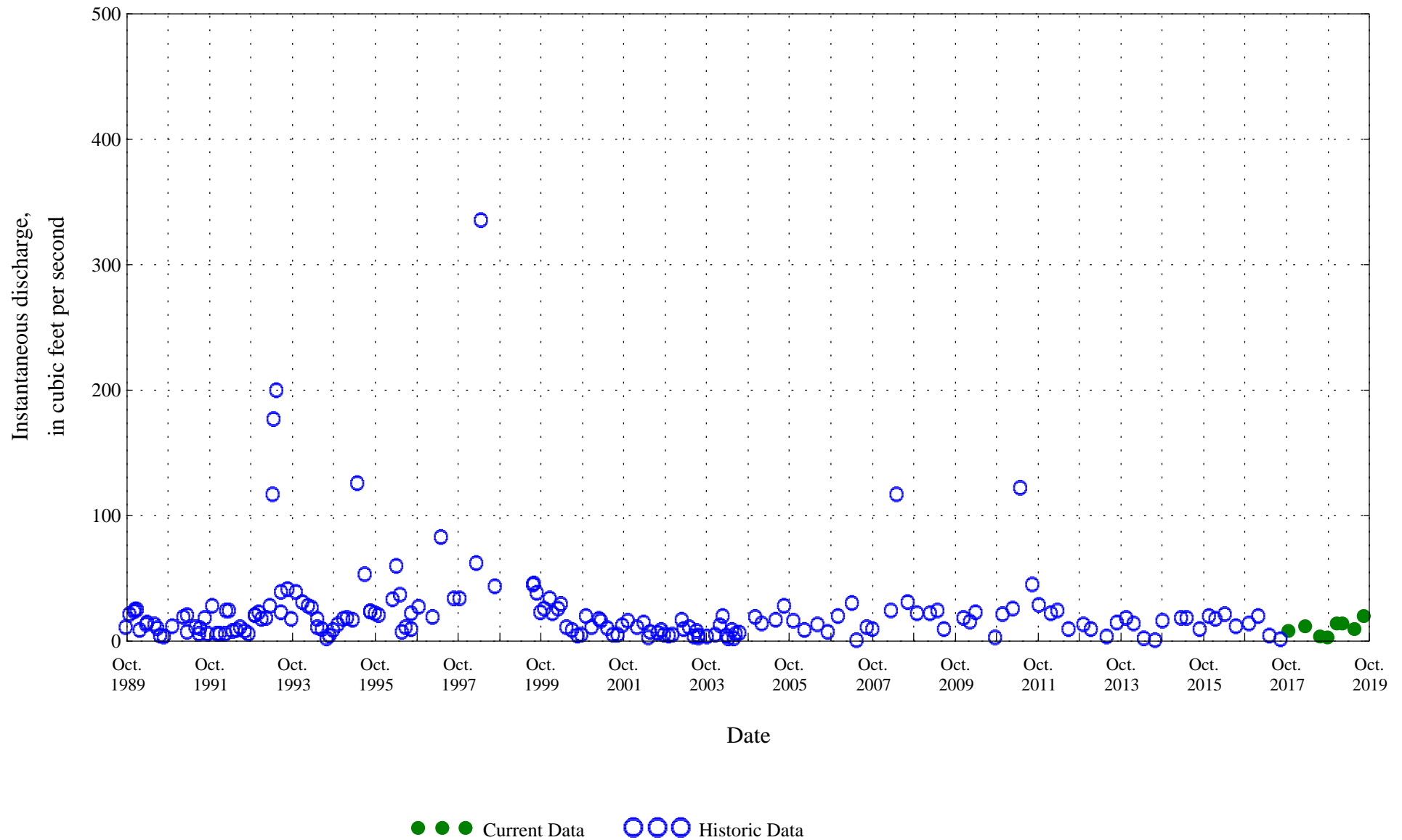
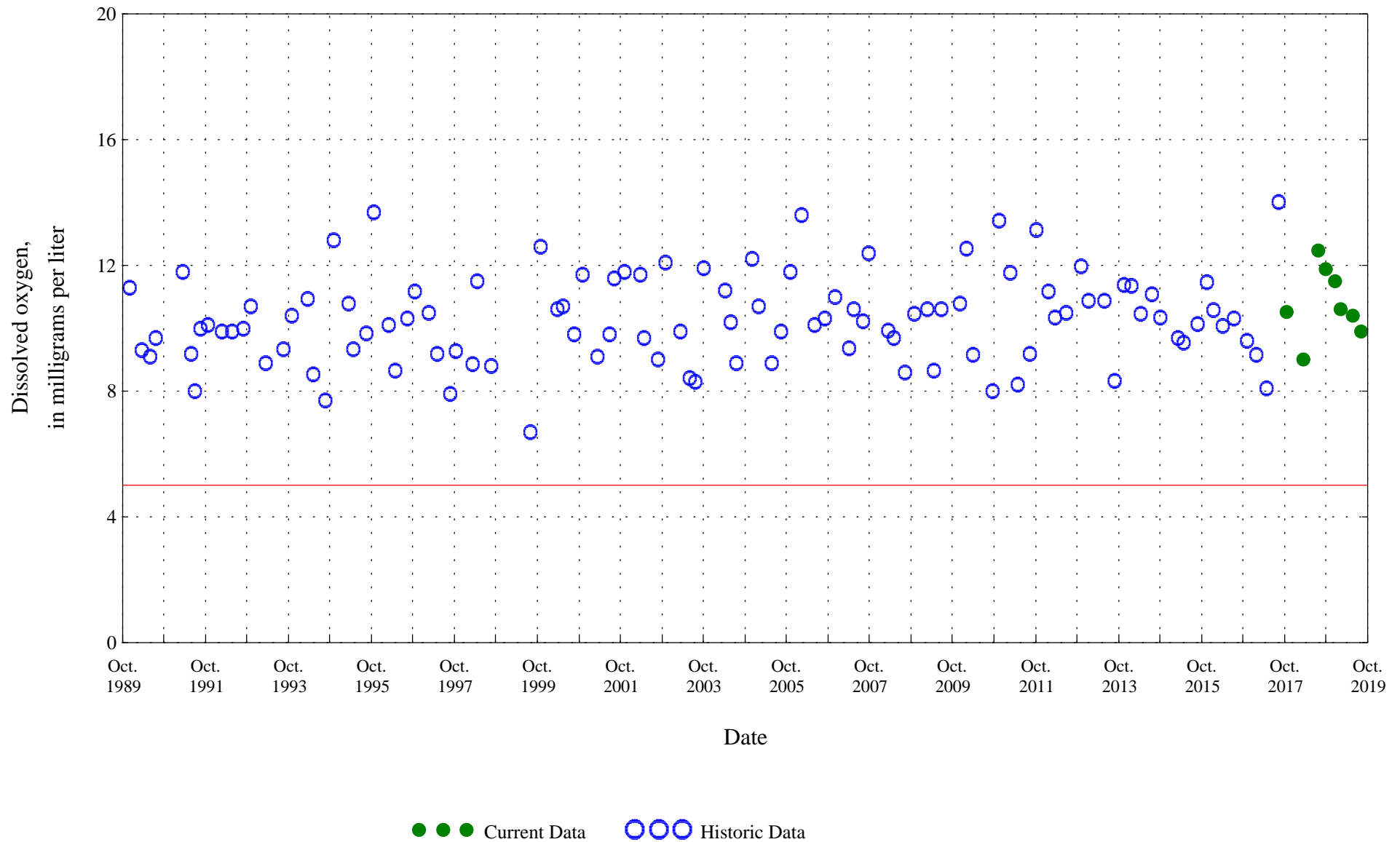


Figure 3. Distribution of selected water-quality constituents relative to time for

Piceance Creek below Ryan Gulch, near Rio Blanco, Co., station 09306200.



Aquatic Life Standard 5.0

Figure 3. Distribution of selected water-quality constituents relative to time for

Piceance Creek below Ryan Gulch, near Rio Blanco, Co., station 09306200.

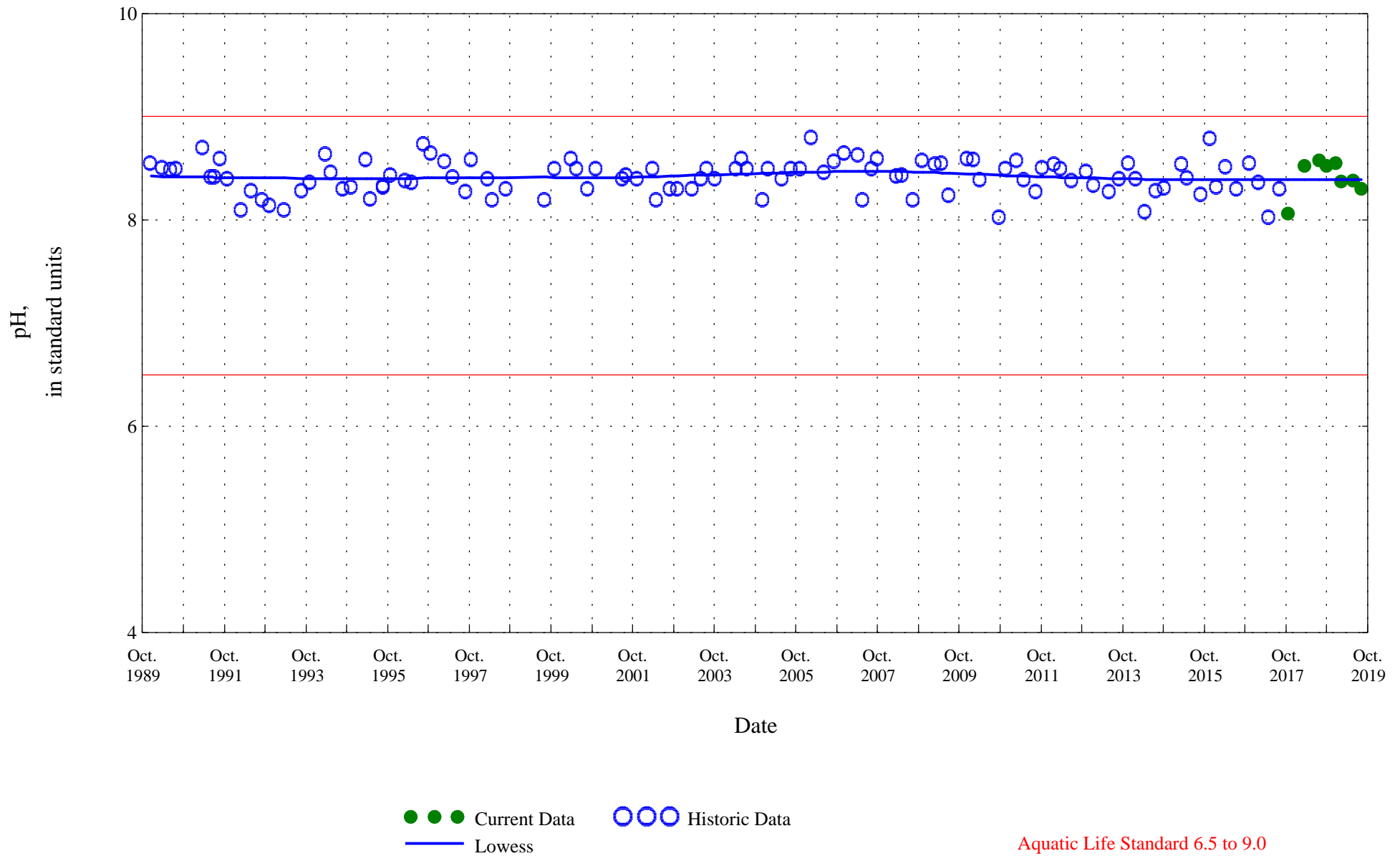


Figure 3. Distribution of selected water-quality constituents relative to time for

Piceance Creek below Ryan Gulch, near Rio Blanco, Co., station 09306200.

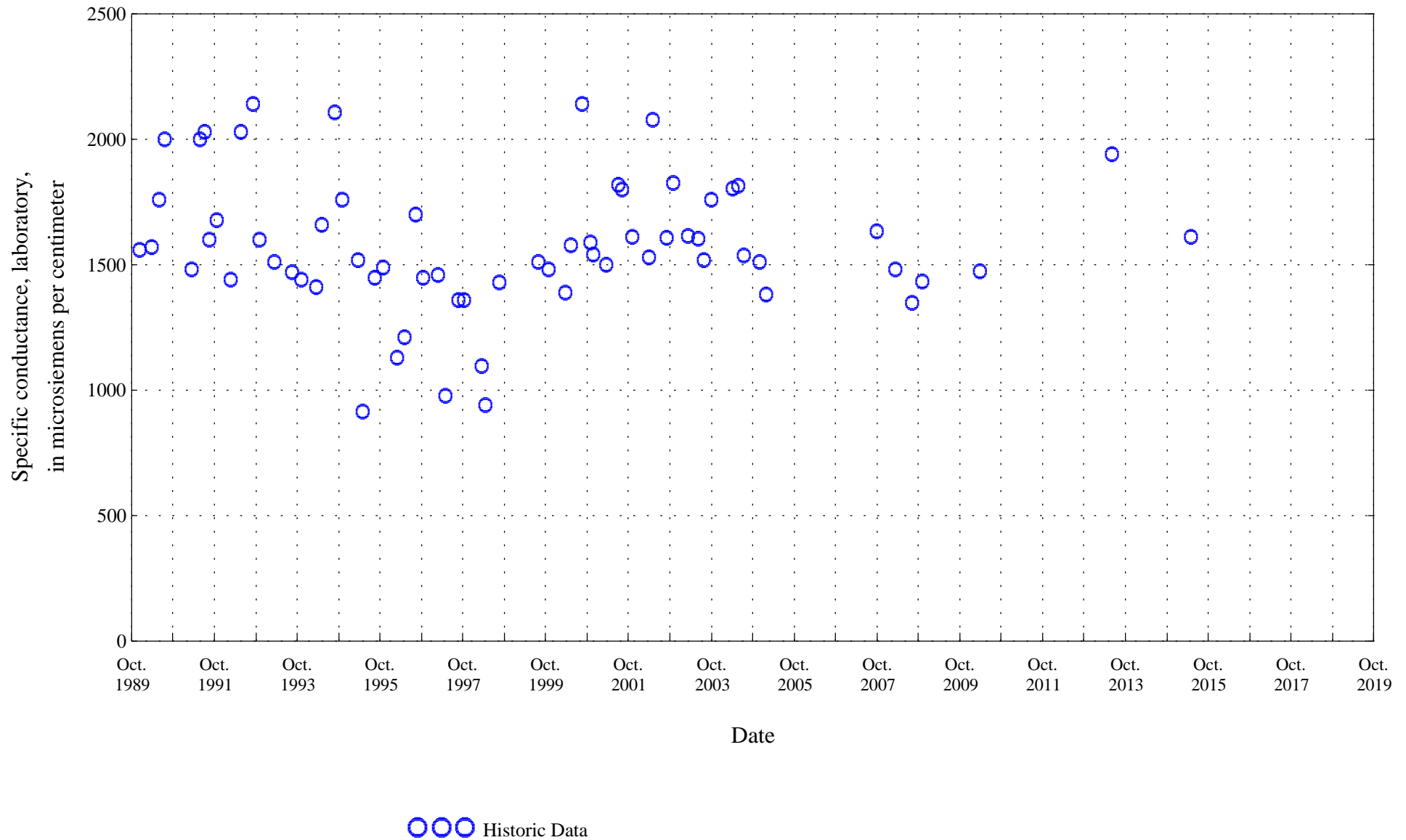


Figure 3. Distribution of selected water-quality constituents relative to time for

Piceance Creek below Ryan Gulch, near Rio Blanco, Co., station 09306200.

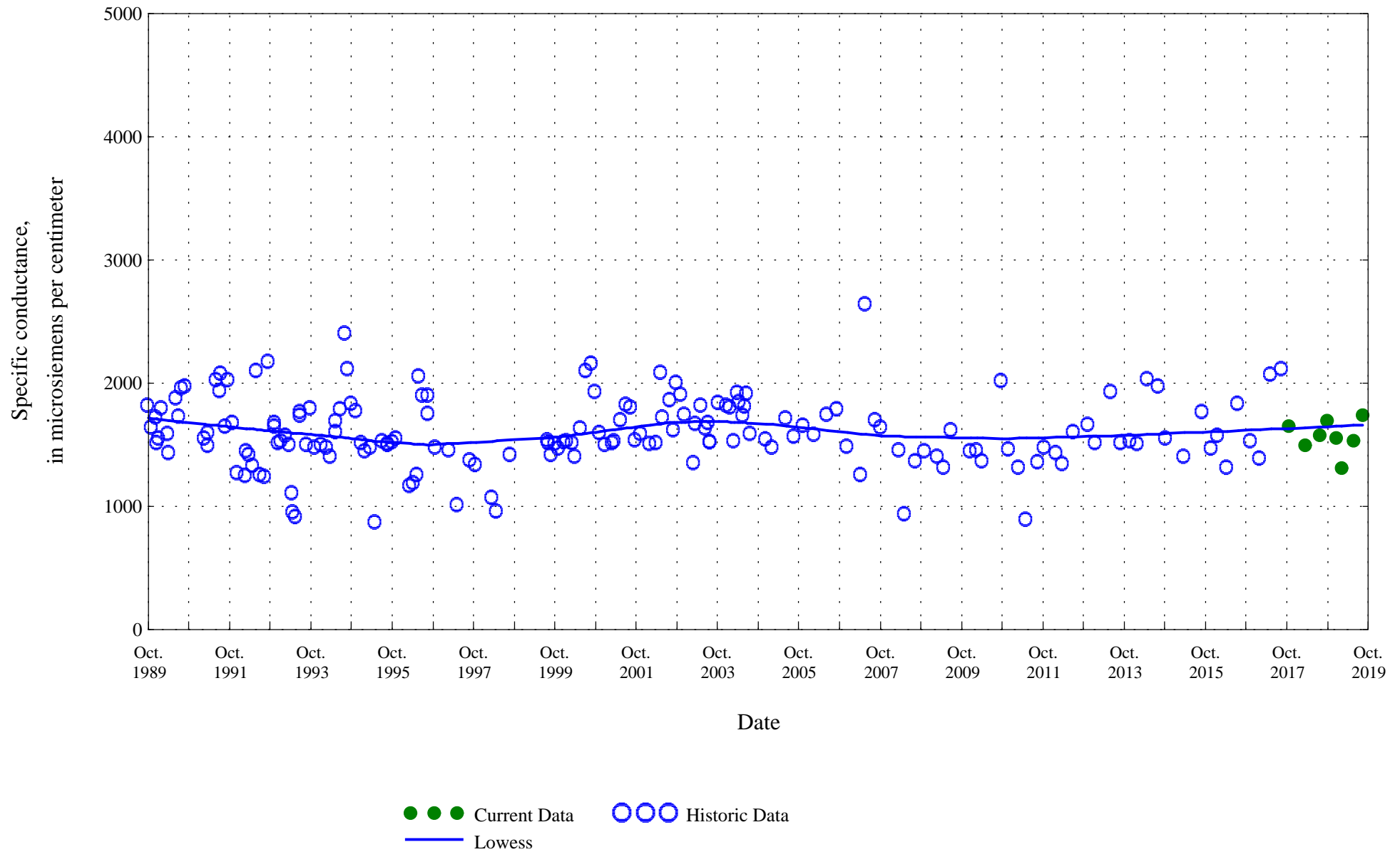


Figure 3. Distribution of selected water-quality constituents relative to time for

Piceance Creek below Ryan Gulch, near Rio Blanco, Co., station 09306200.

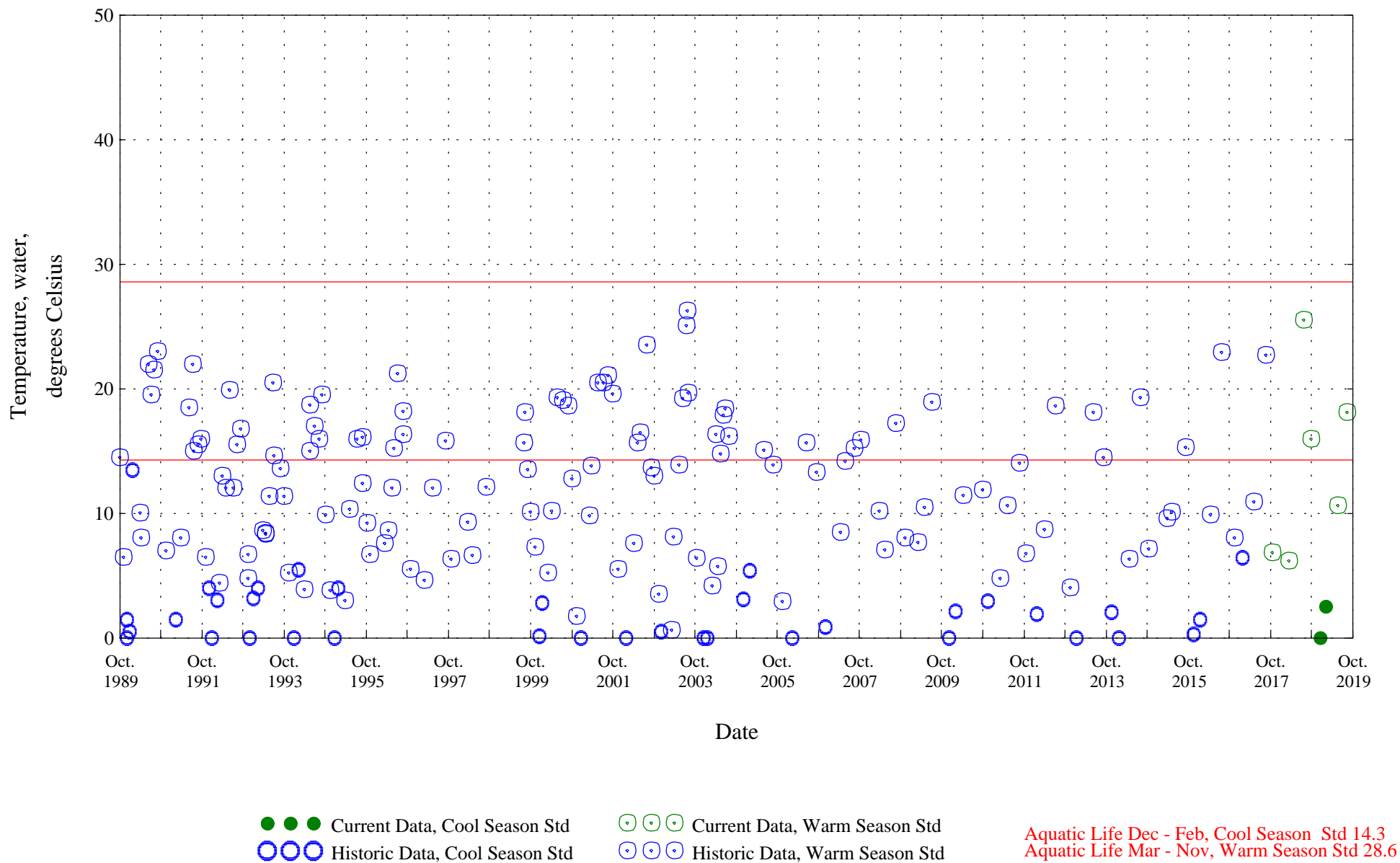


Figure 3. Distribution of selected water-quality constituents relative to time for

Piceance Creek below Ryan Gulch, near Rio Blanco, Co., station 09306200.

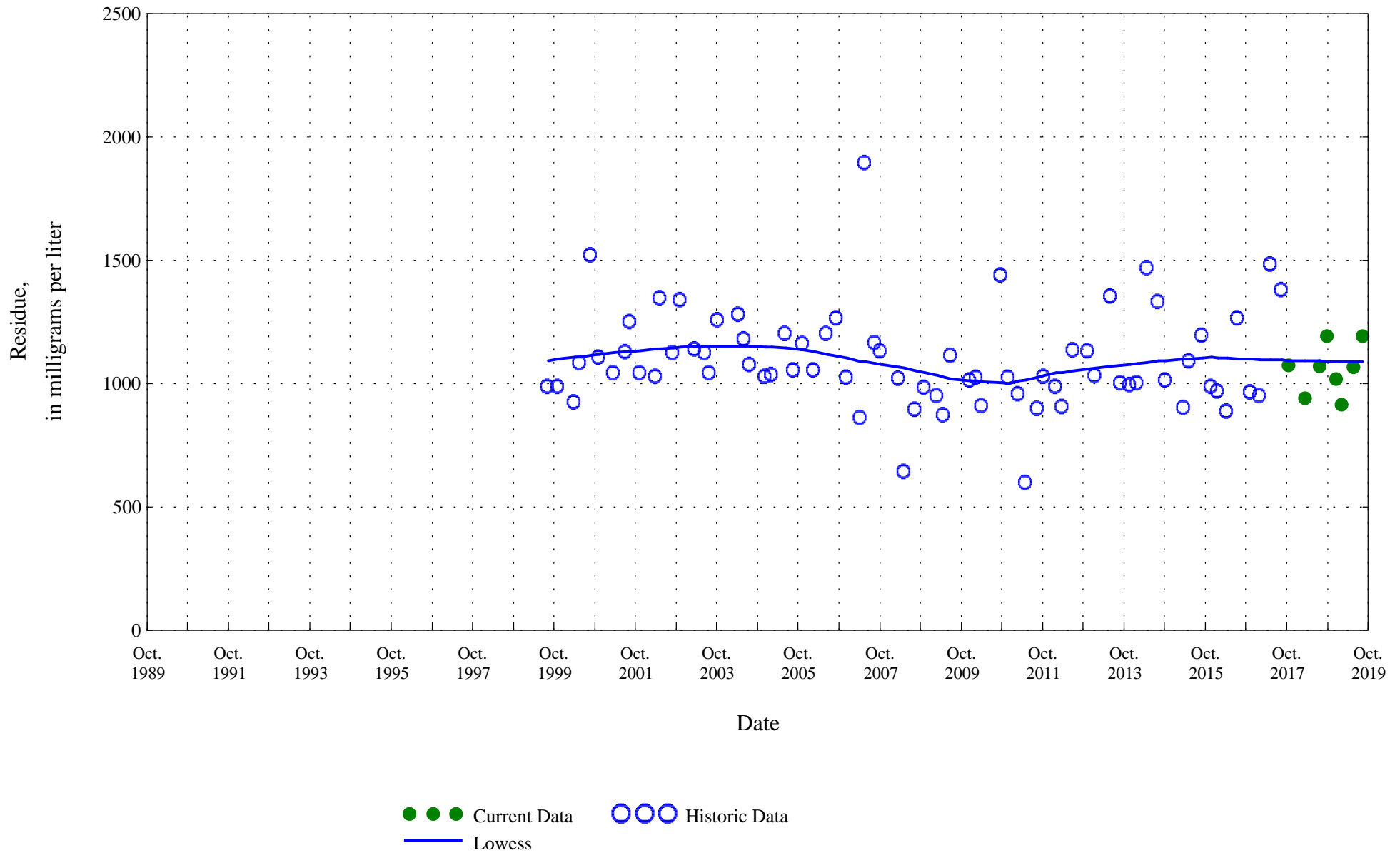


Figure 3. Distribution of selected water-quality constituents relative to time for

Piceance Creek below Ryan Gulch, near Rio Blanco, Co., station 09306200.

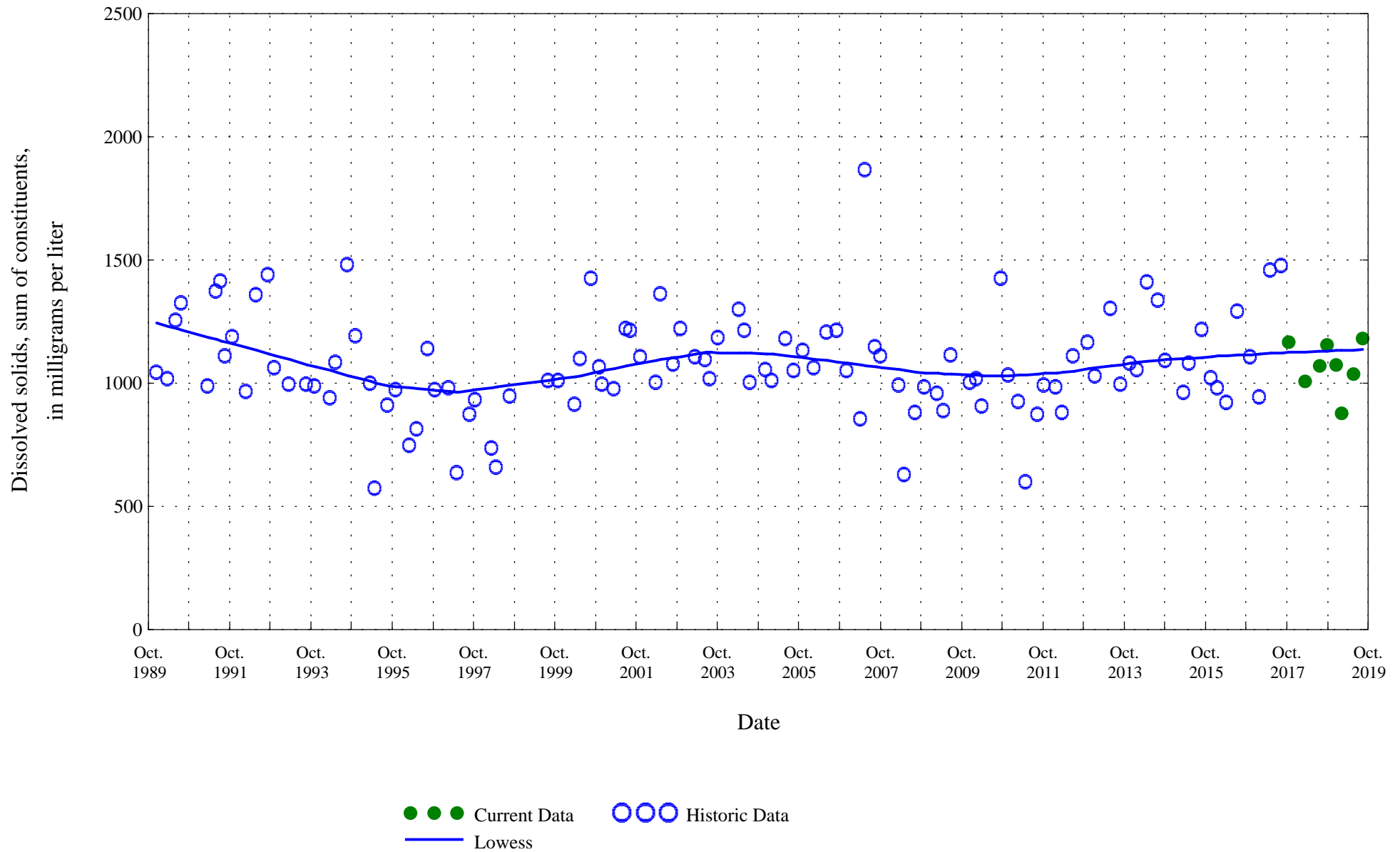


Figure 3. Distribution of selected water-quality constituents relative to time for

Piceance Creek below Ryan Gulch, near Rio Blanco, Co., station 09306200.

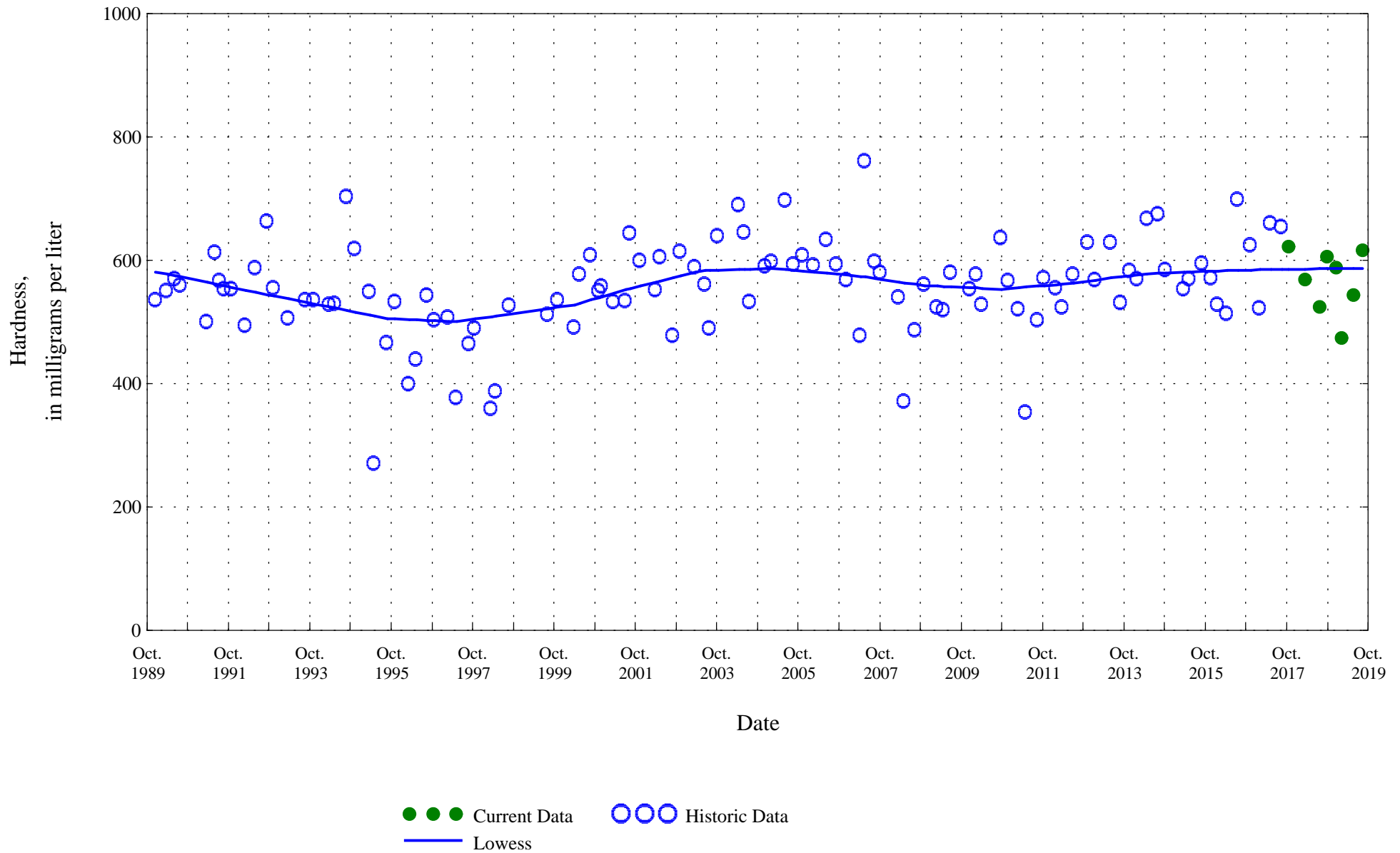


Figure 3. Distribution of selected water-quality constituents relative to time for

Piceance Creek below Ryan Gulch, near Rio Blanco, Co., station 09306200.

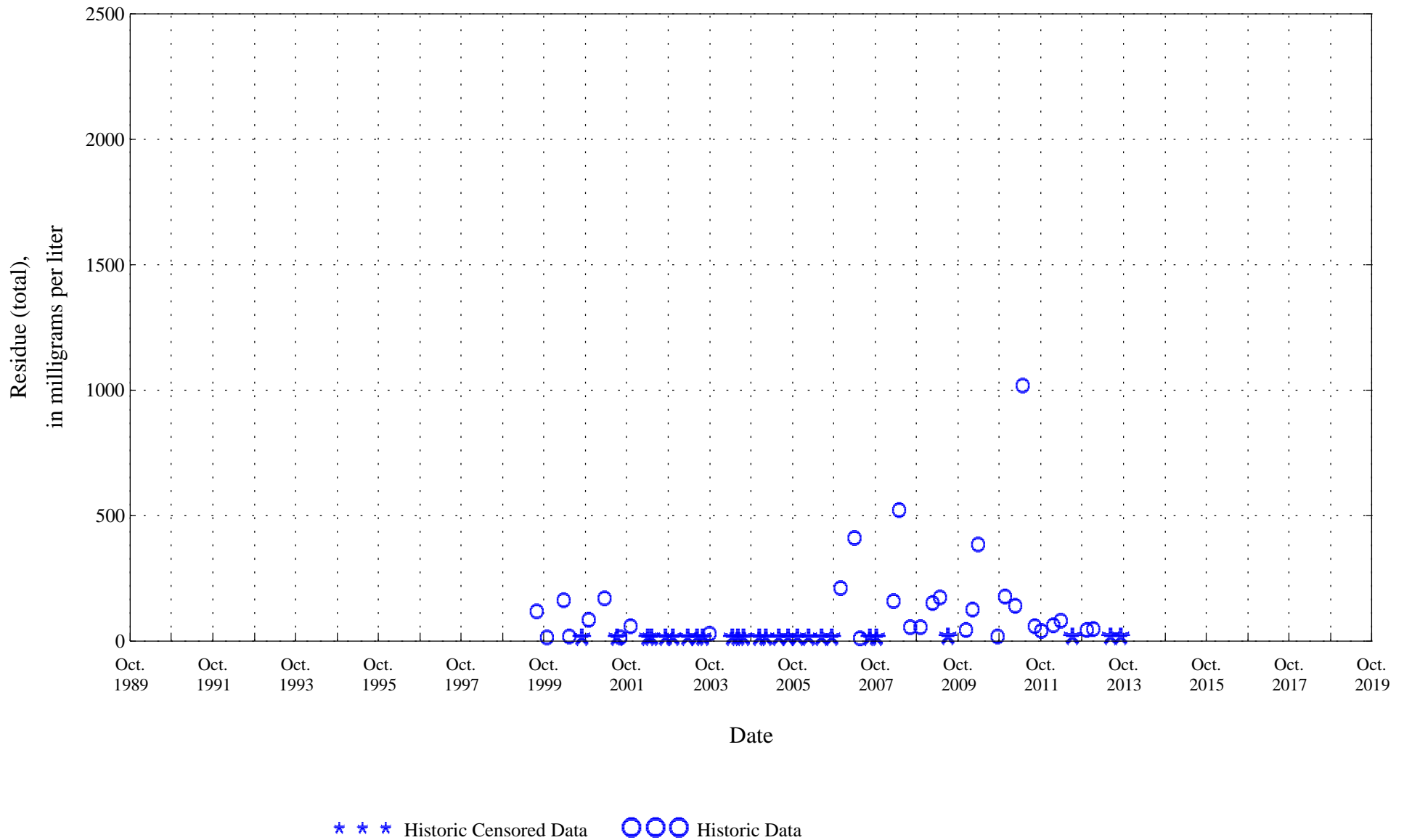
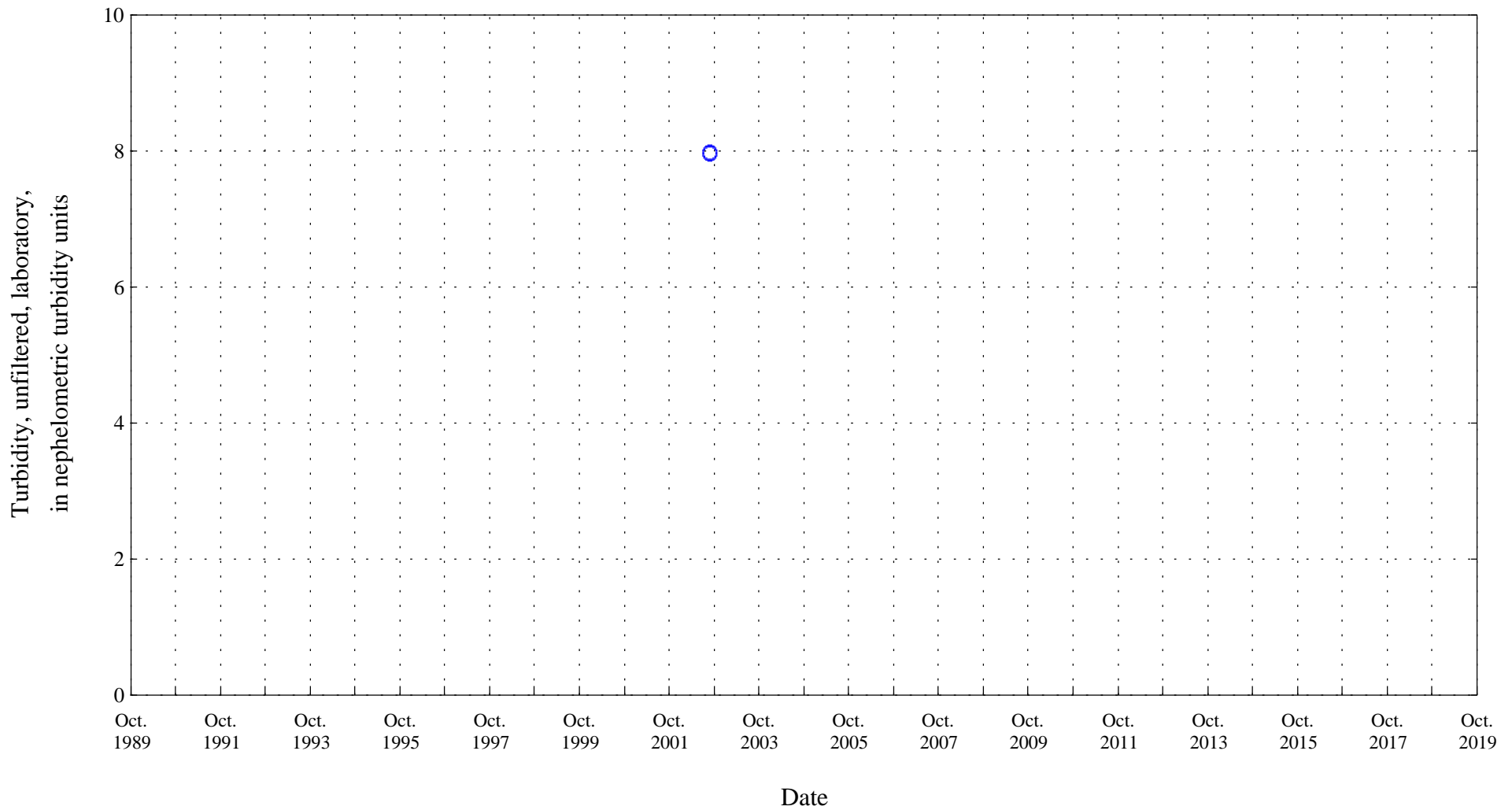


Figure 3. Distribution of selected water-quality constituents relative to time for

Piceance Creek below Ryan Gulch, near Rio Blanco, Co., station 09306200.



○ ○ ○ Historic Data

Figure 3. Distribution of selected water-quality constituents relative to time for

Piceance Creek below Ryan Gulch, near Rio Blanco, Co., station 09306200.

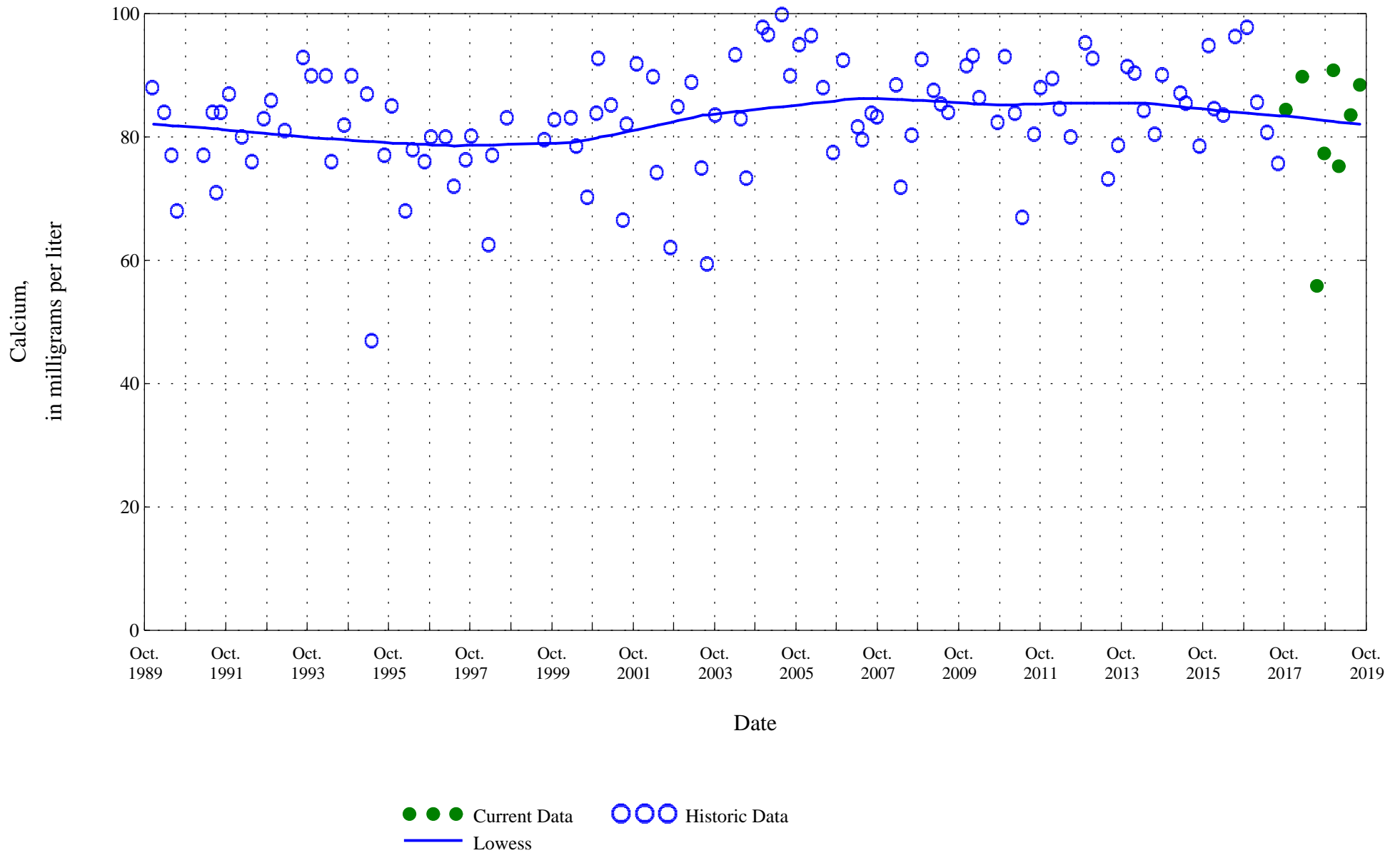


Figure 3. Distribution of selected water-quality constituents relative to time for

Piceance Creek below Ryan Gulch, near Rio Blanco, Co., station 09306200.

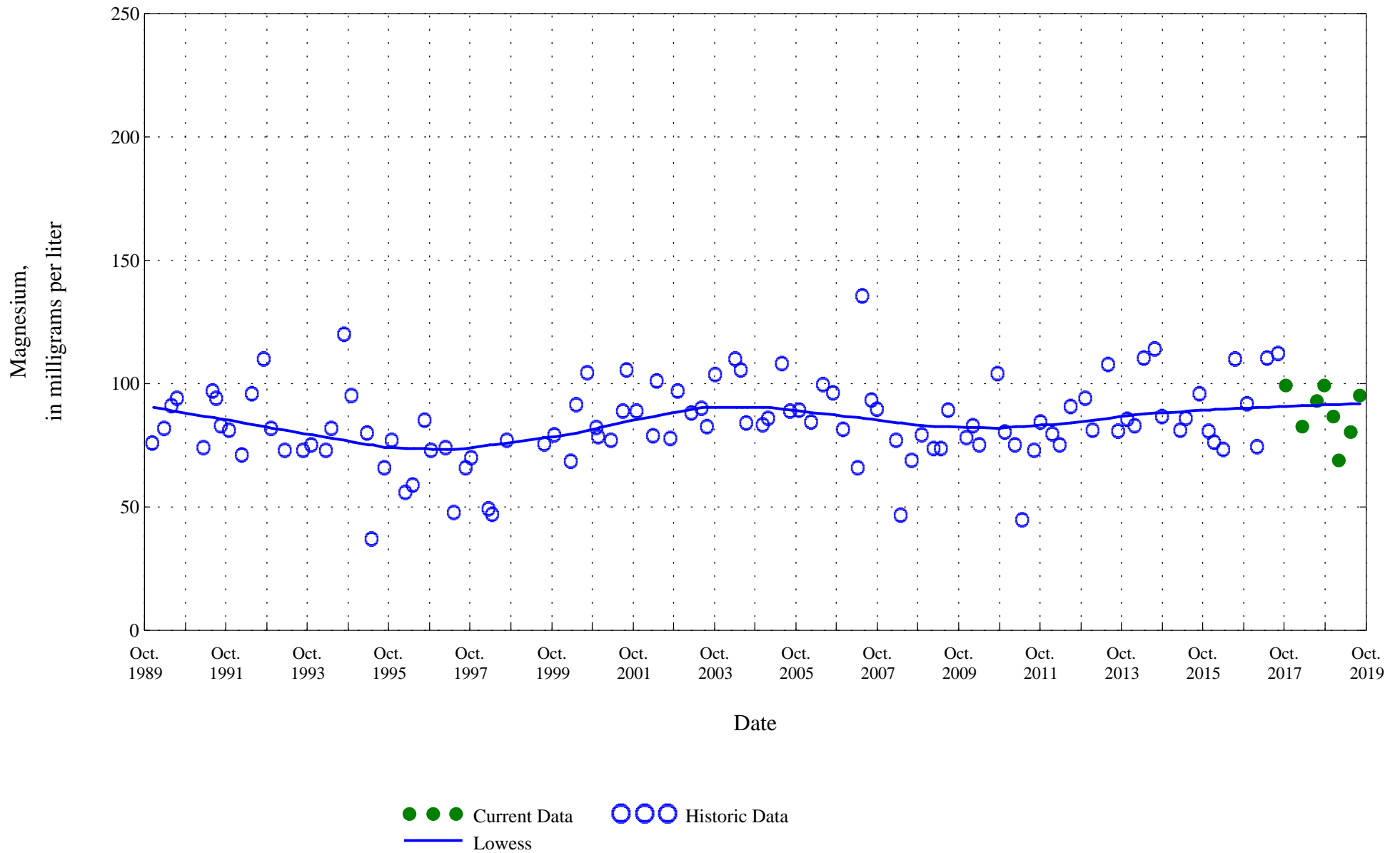


Figure 3. Distribution of selected water-quality constituents relative to time for

Piceance Creek below Ryan Gulch, near Rio Blanco, Co., station 09306200.

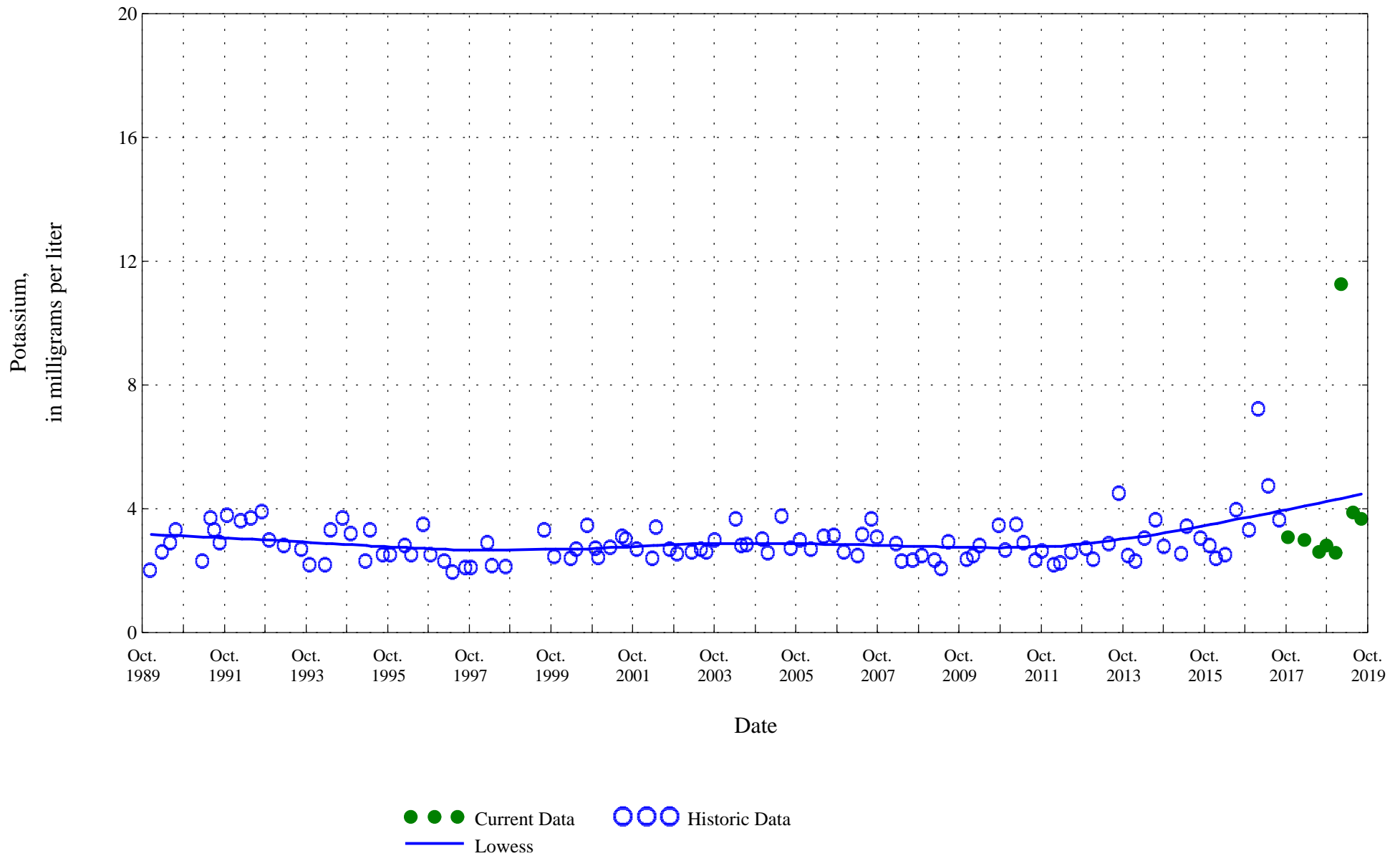


Figure 3. Distribution of selected water-quality constituents relative to time for

Piceance Creek below Ryan Gulch, near Rio Blanco, Co., station 09306200.

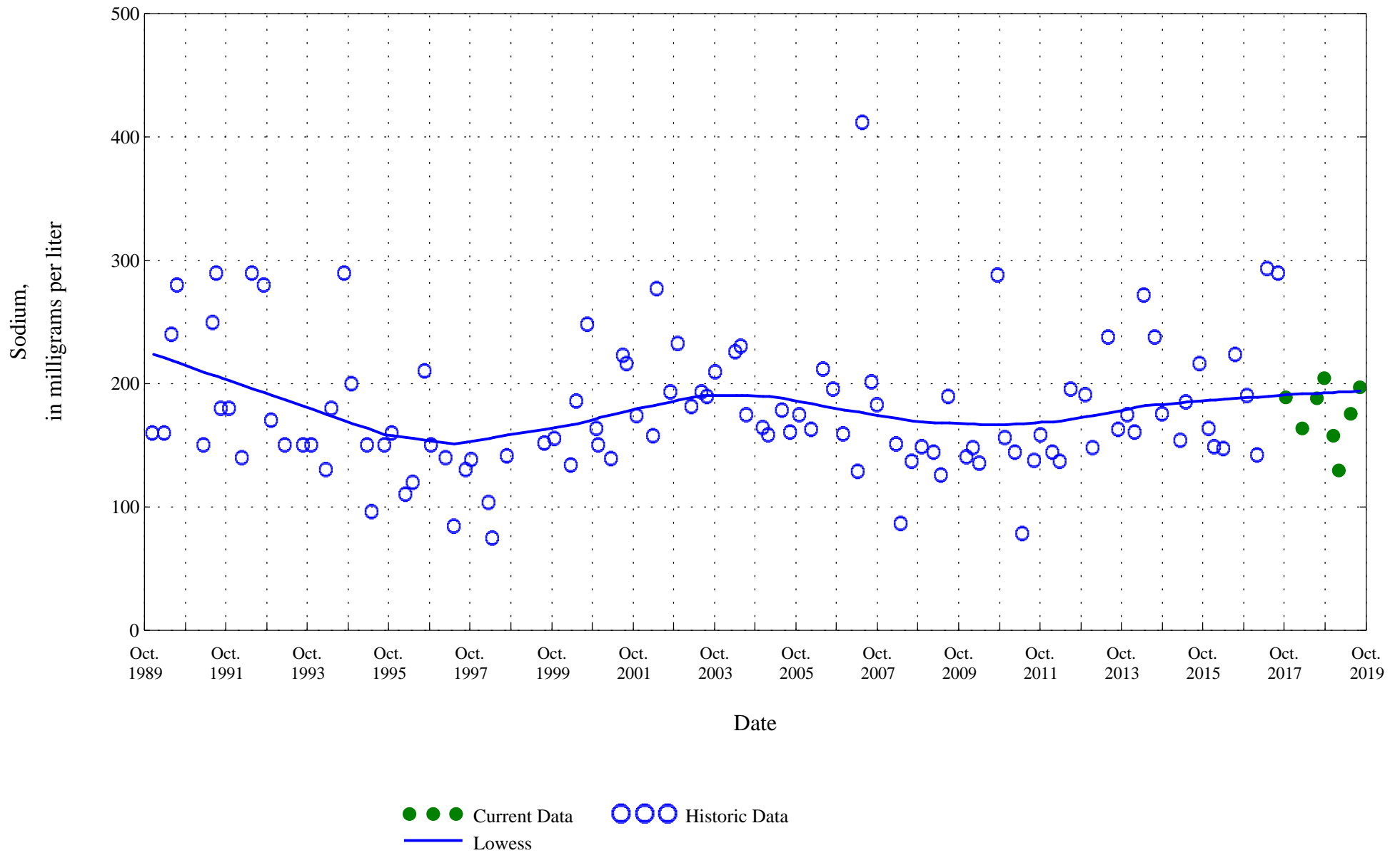
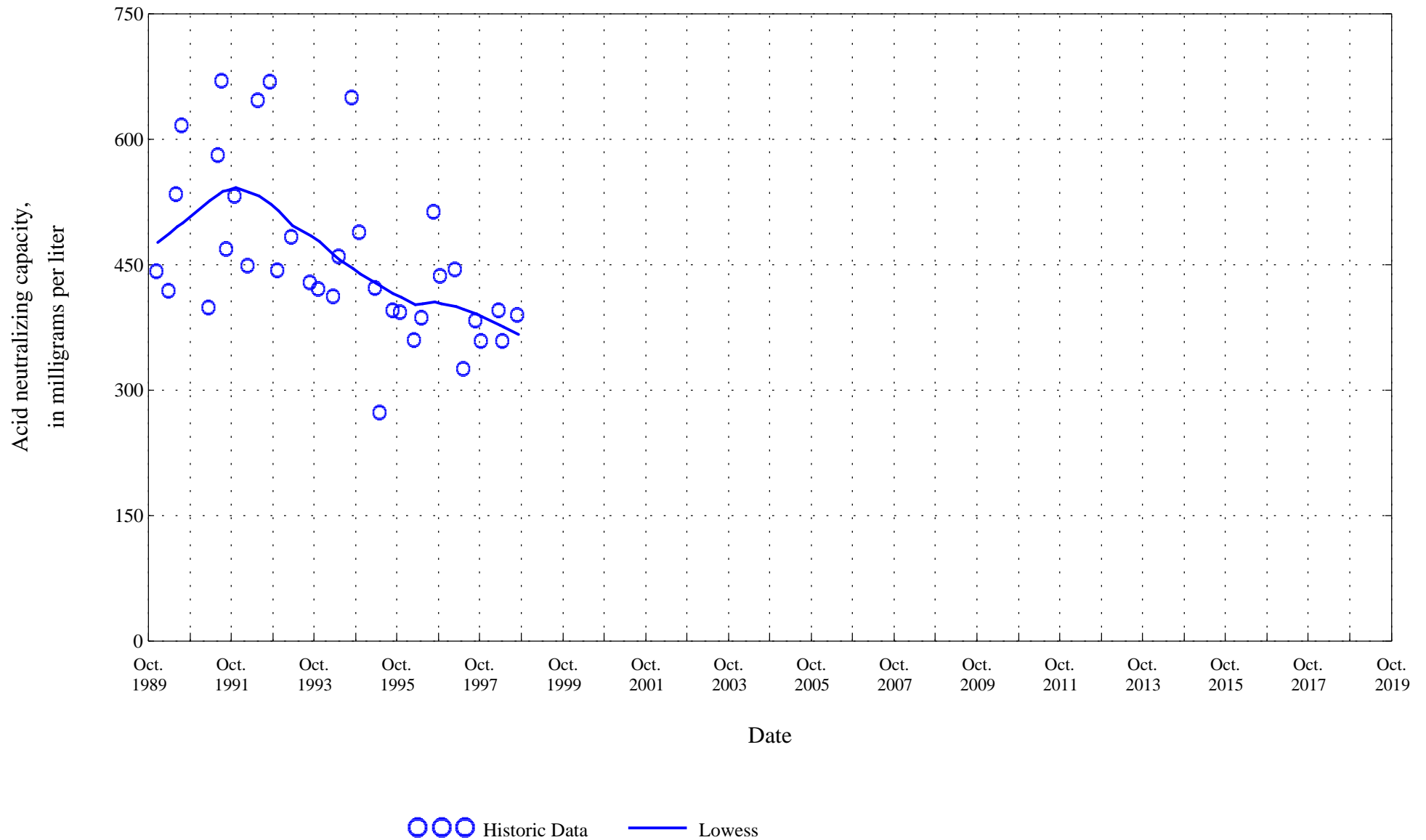


Figure 3. Distribution of selected water-quality constituents relative to time for

Piceance Creek below Ryan Gulch, near Rio Blanco, Co., station 09306200.



Piceance Creek below Ryan Gulch, near Rio Blanco, Co., station 09306200.



Piceance Creek below Ryan Gulch, near Rio Blanco, Co., station 09306200.



Figure 3. Distribution of selected water-quality constituents relative to time for

Piceance Creek below Ryan Gulch, near Rio Blanco, Co., station 09306200.

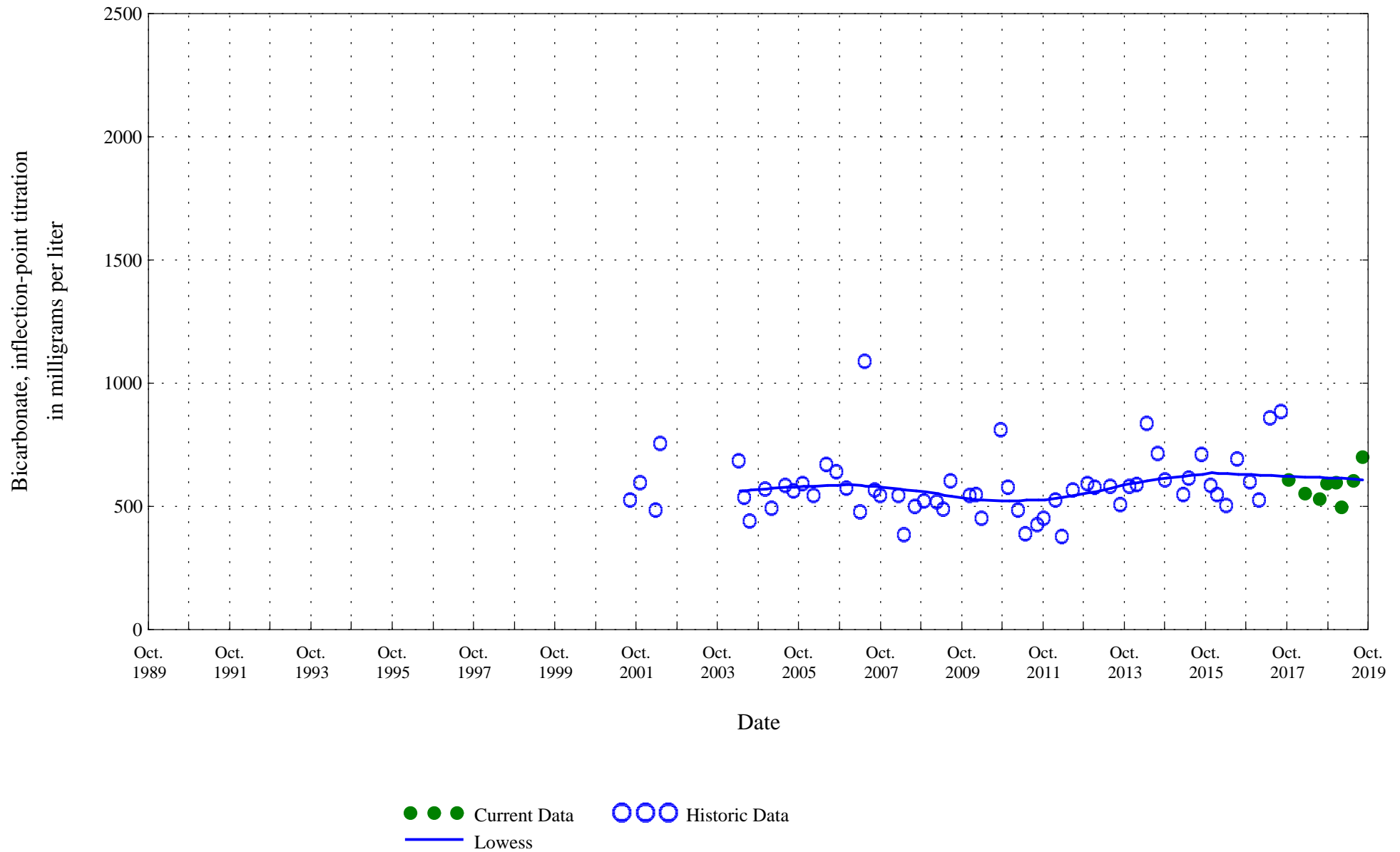


Figure 3. Distribution of selected water-quality constituents relative to time for

Piceance Creek below Ryan Gulch, near Rio Blanco, Co., station 09306200.

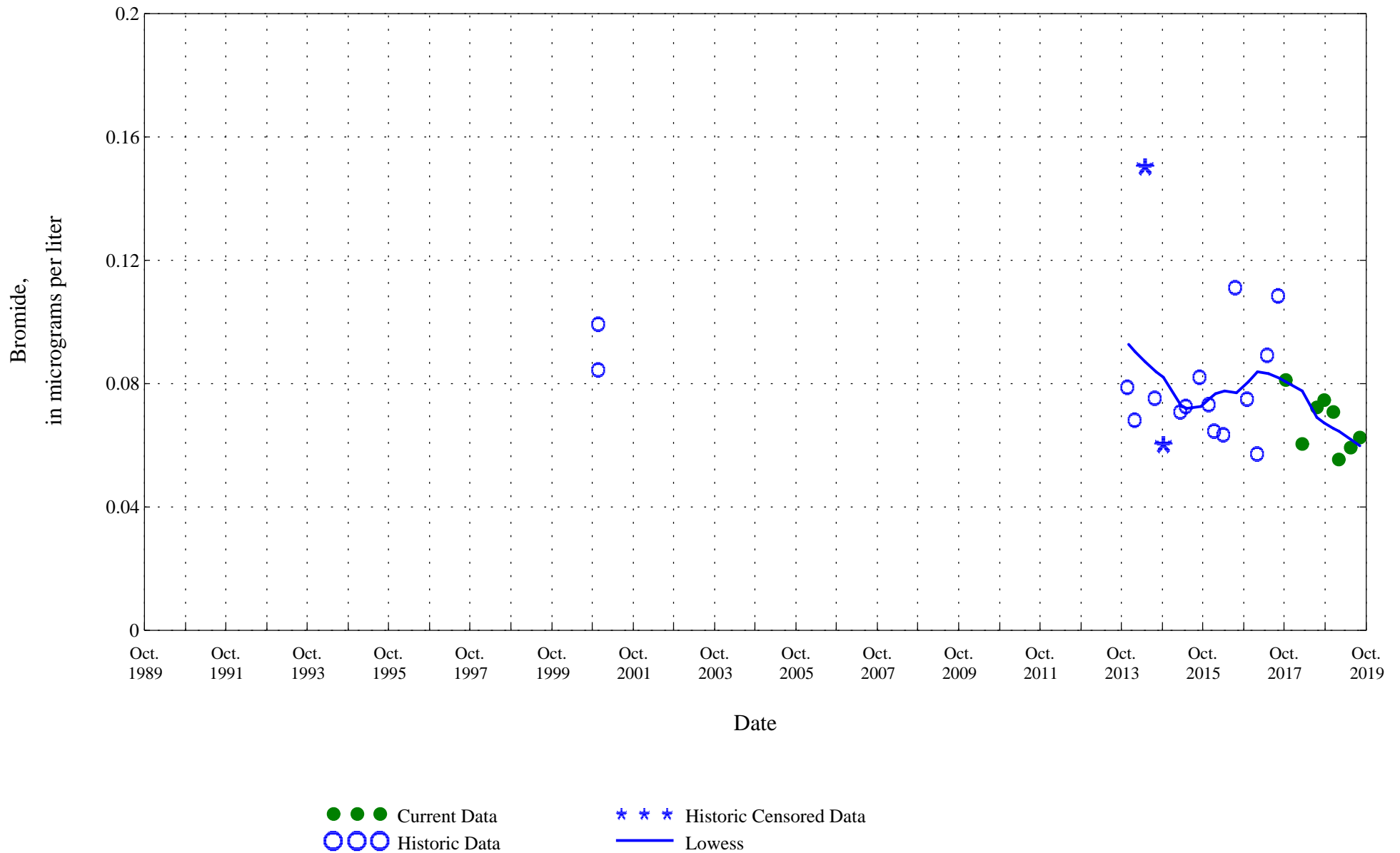


Figure 3. Distribution of selected water-quality constituents relative to time for

Piceance Creek below Ryan Gulch, near Rio Blanco, Co., station 09306200.

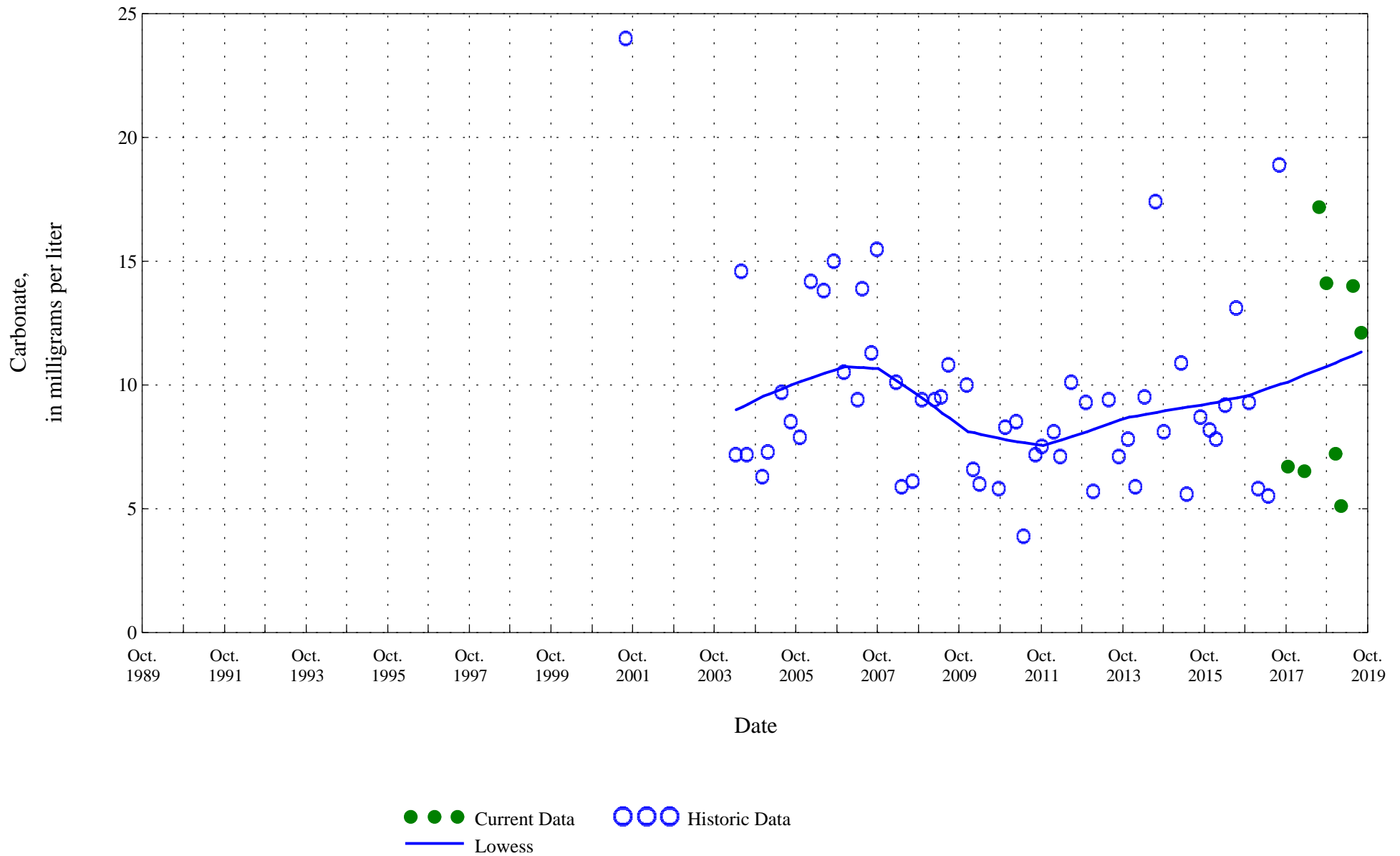
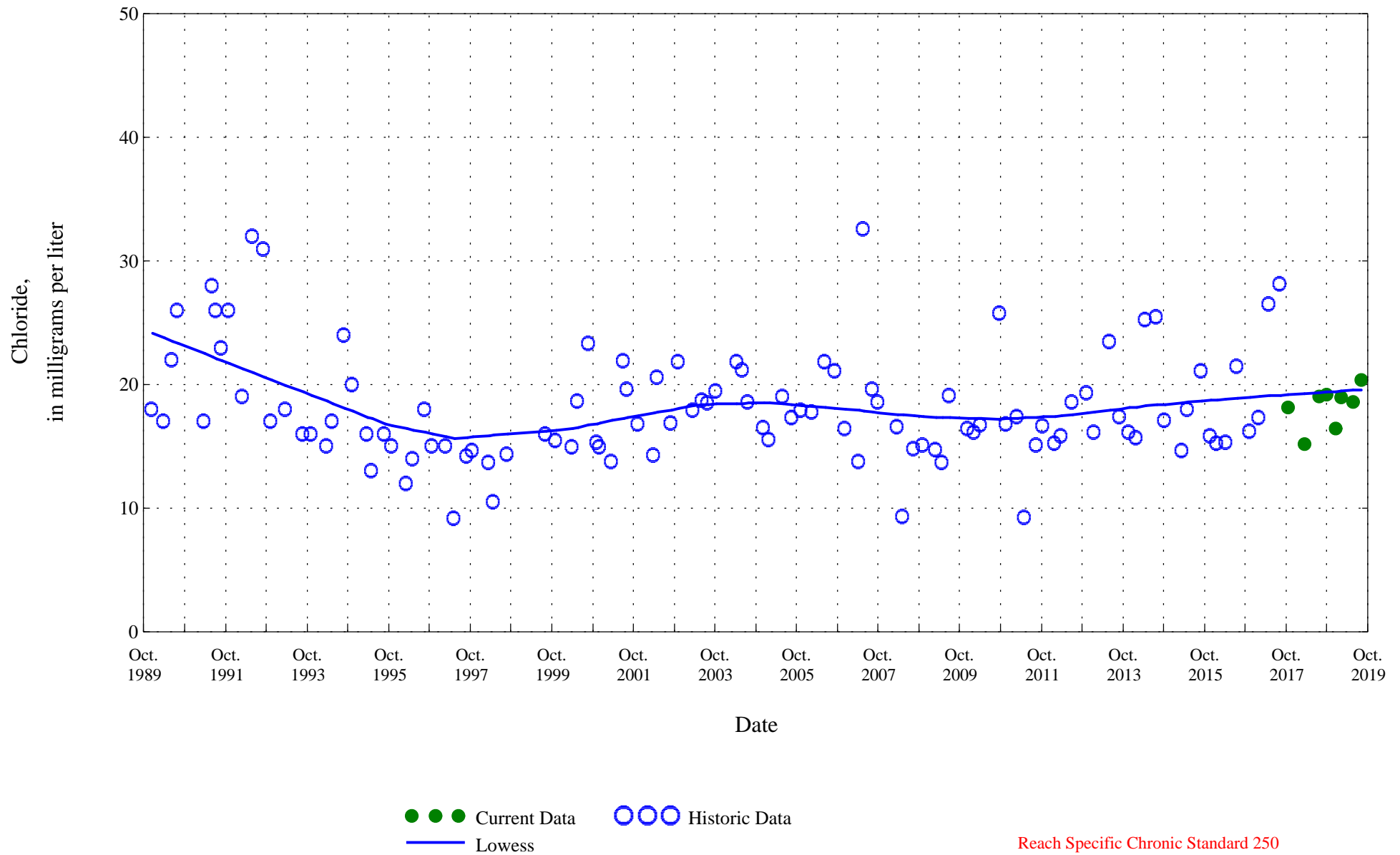


Figure 3. Distribution of selected water-quality constituents relative to time for

Piceance Creek below Ryan Gulch, near Rio Blanco, Co., station 09306200.



Piceance Creek below Ryan Gulch, near Rio Blanco, Co., station 09306200.

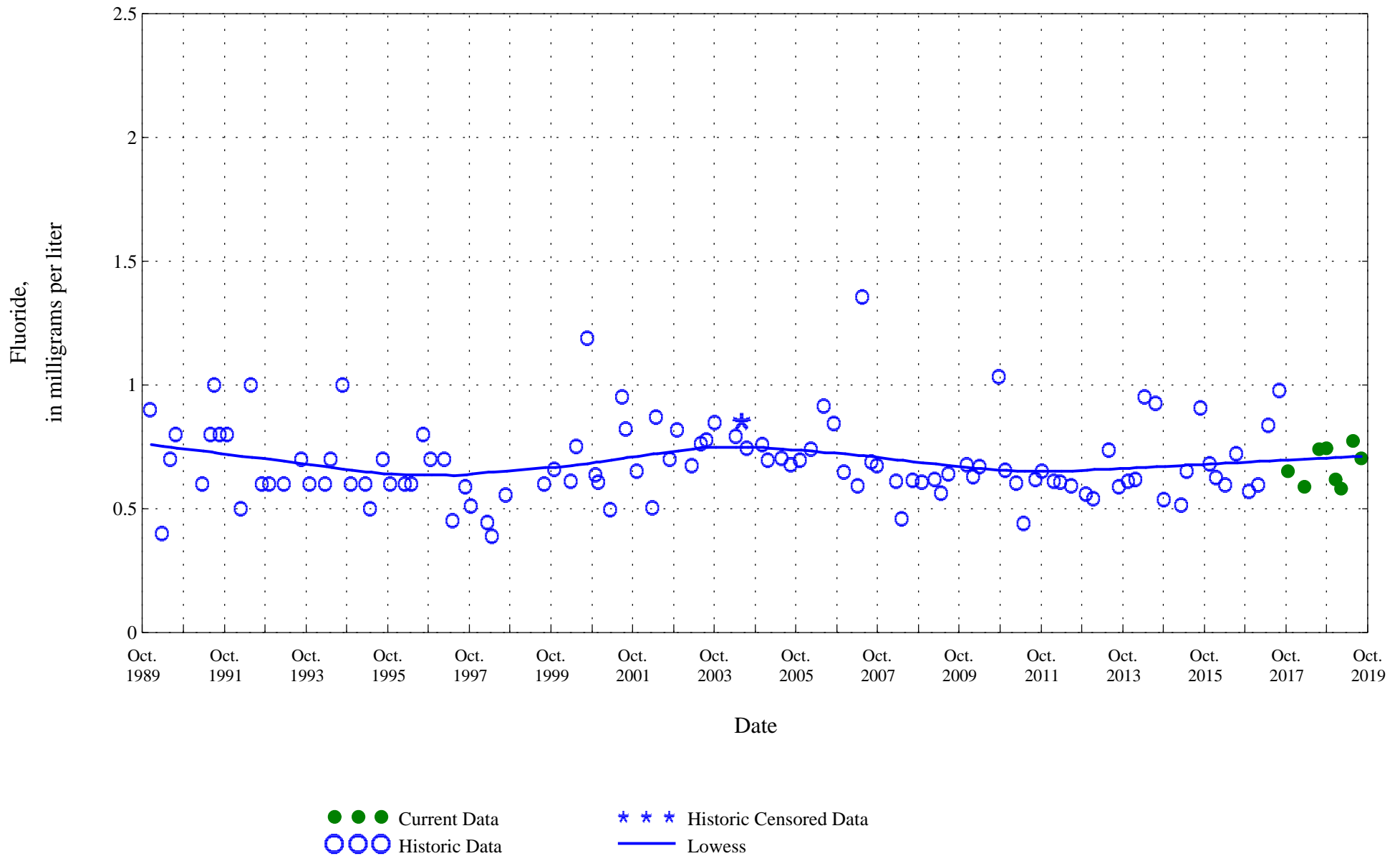


Figure 3. Distribution of selected water-quality constituents relative to time for

Piceance Creek below Ryan Gulch, near Rio Blanco, Co., station 09306200.

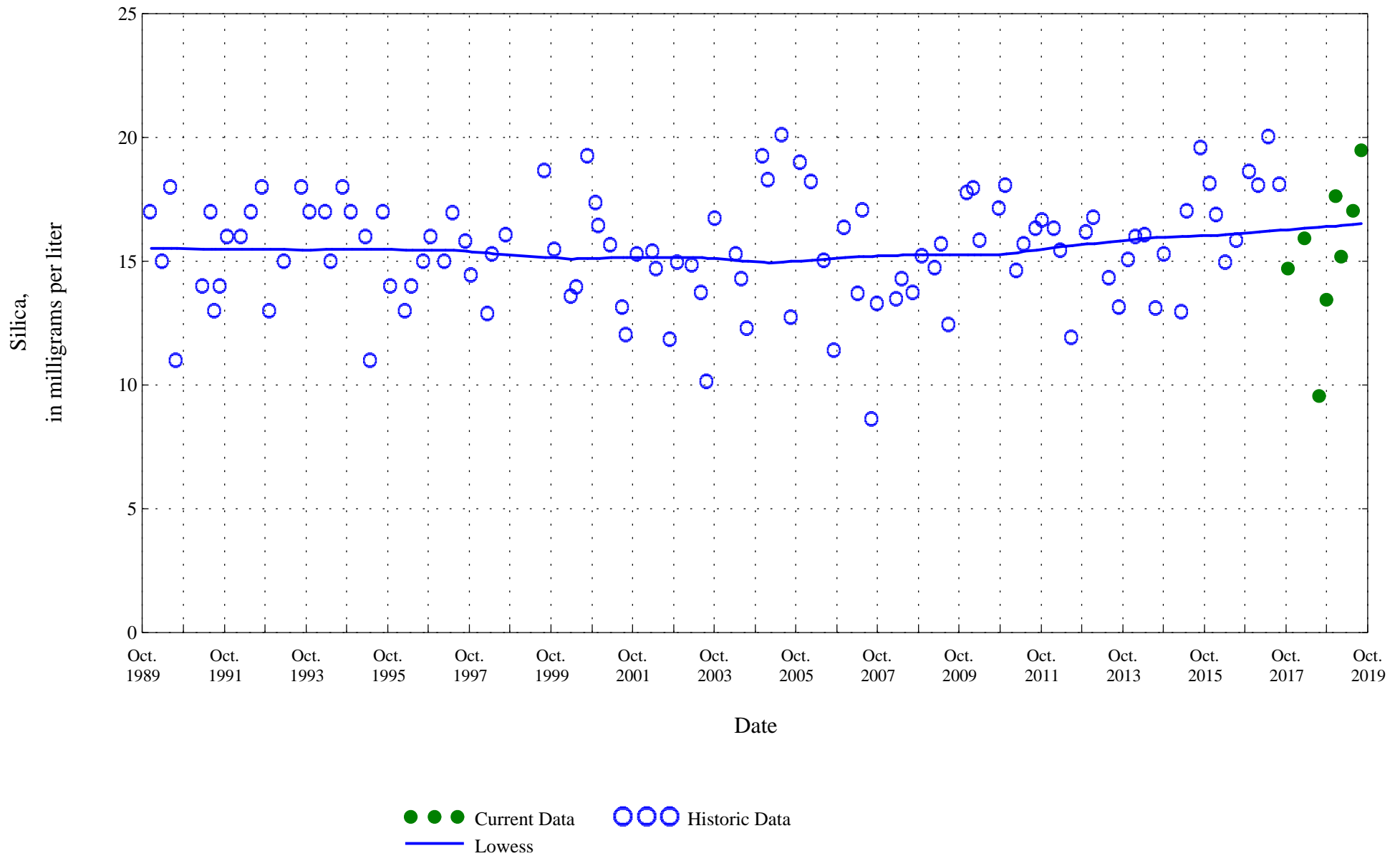


Figure 3. Distribution of selected water-quality constituents relative to time for

Piceance Creek below Ryan Gulch, near Rio Blanco, Co., station 09306200.

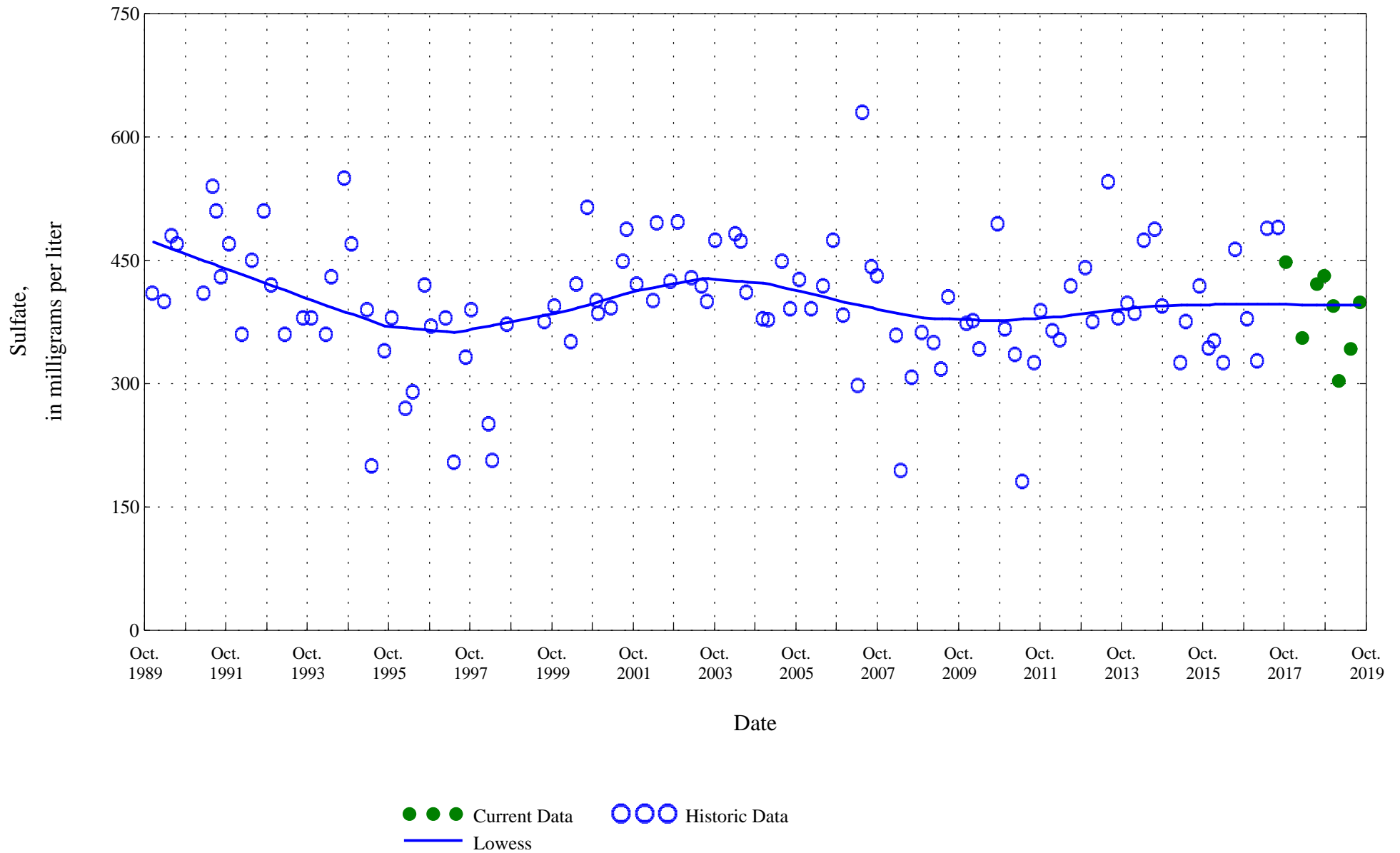


Figure 3. Distribution of selected water-quality constituents relative to time for

Piceance Creek below Ryan Gulch, near Rio Blanco, Co., station 09306200.

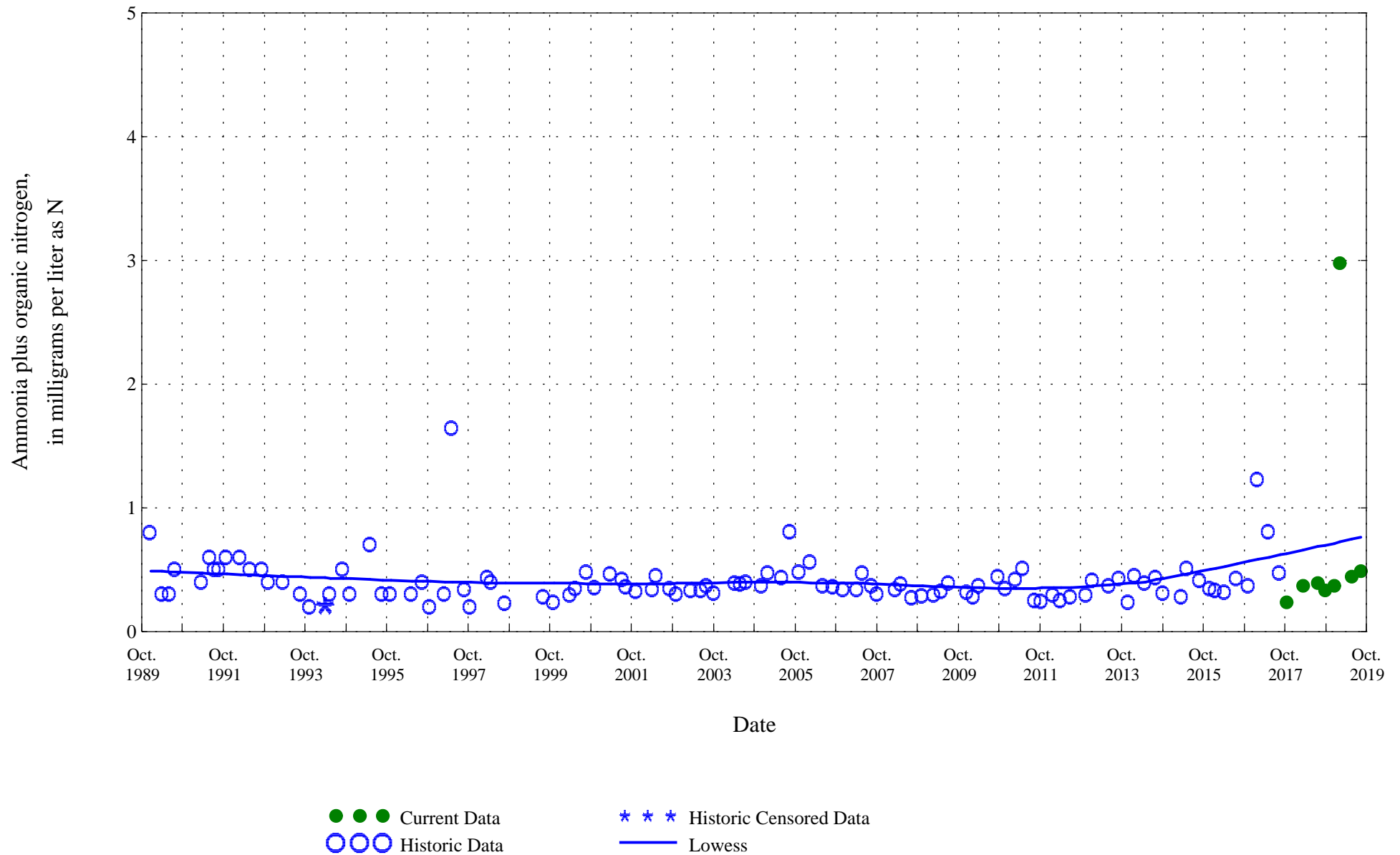


Figure 3. Distribution of selected water-quality constituents relative to time for

Piceance Creek below Ryan Gulch, near Rio Blanco, Co., station 09306200.

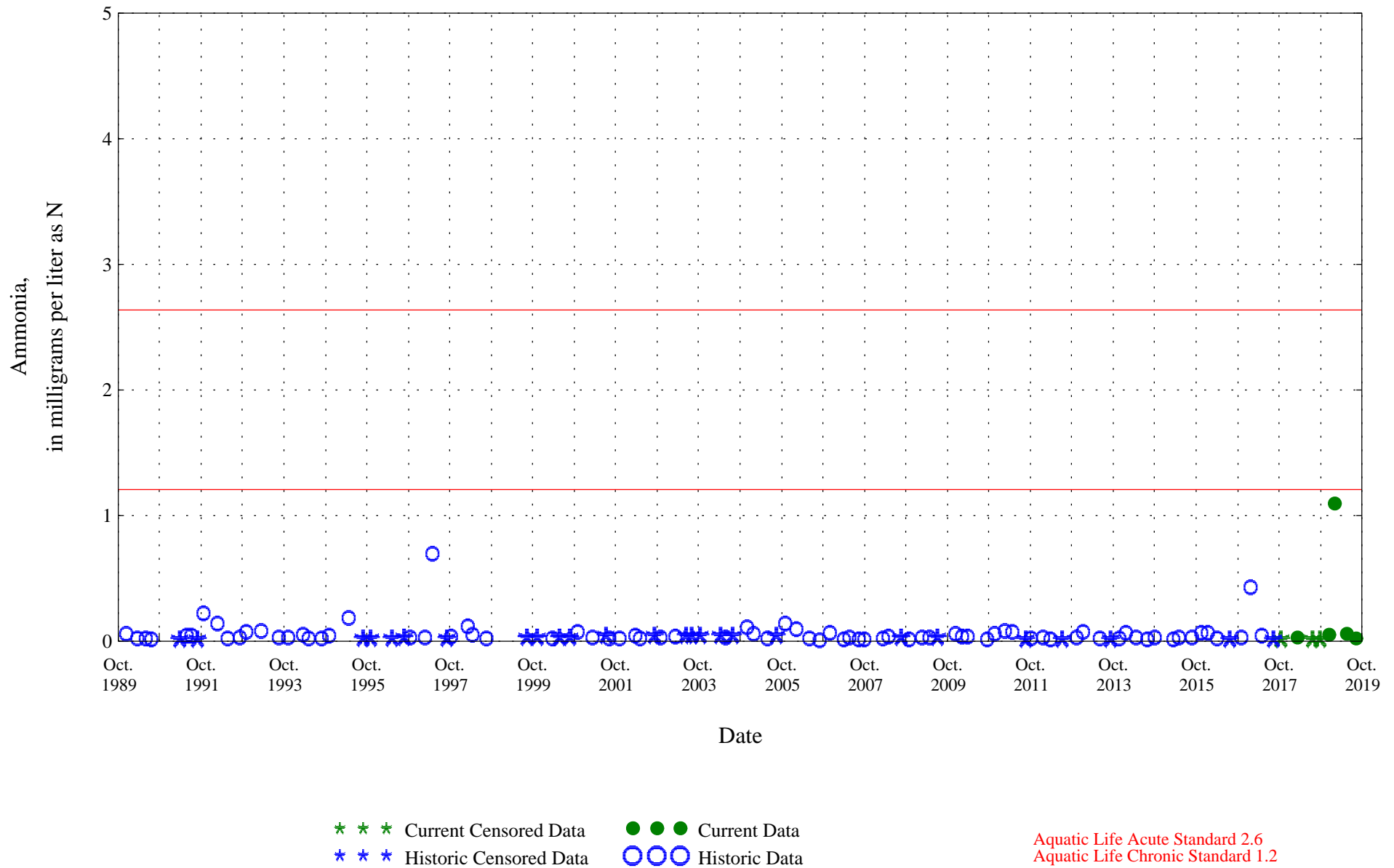
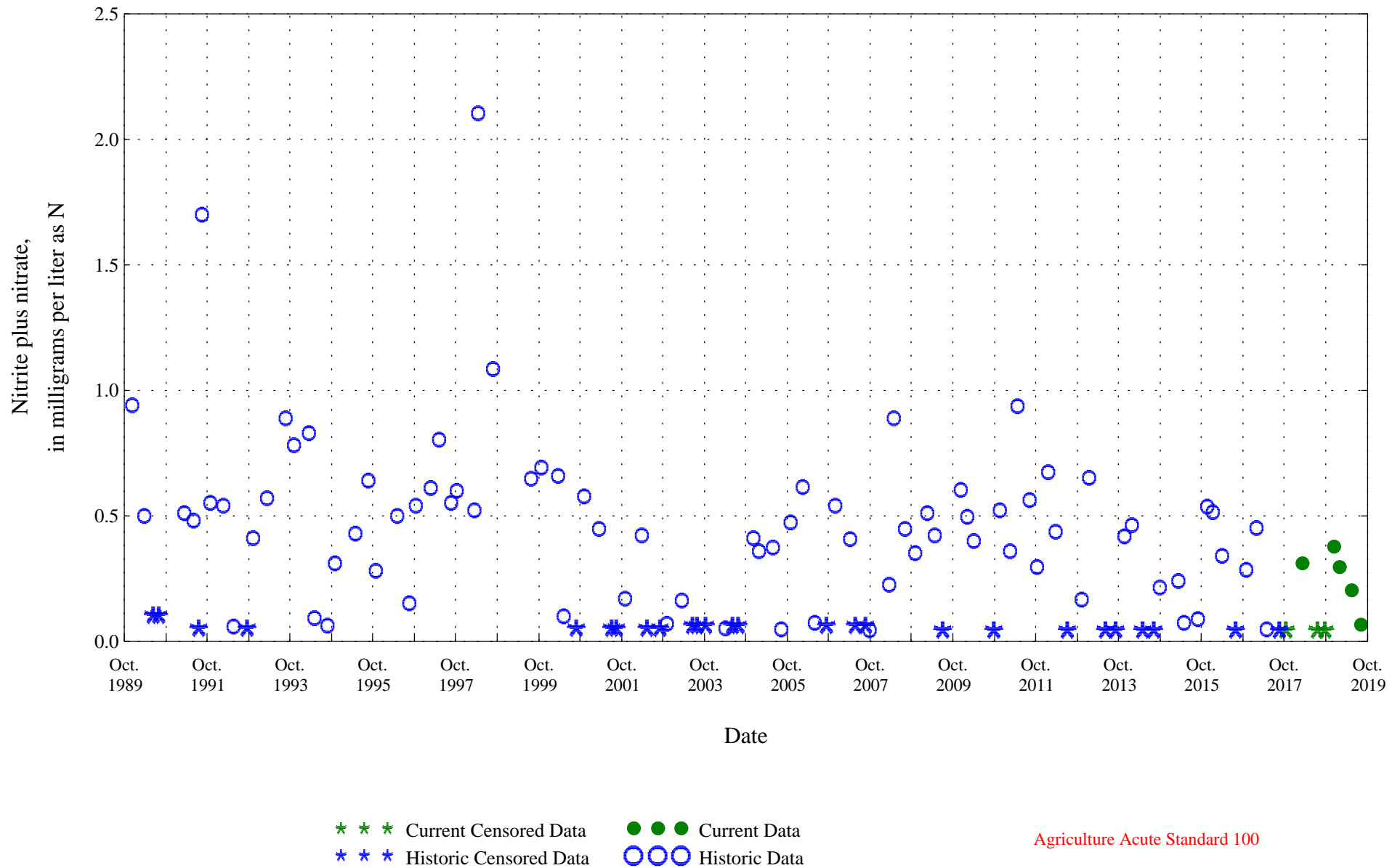
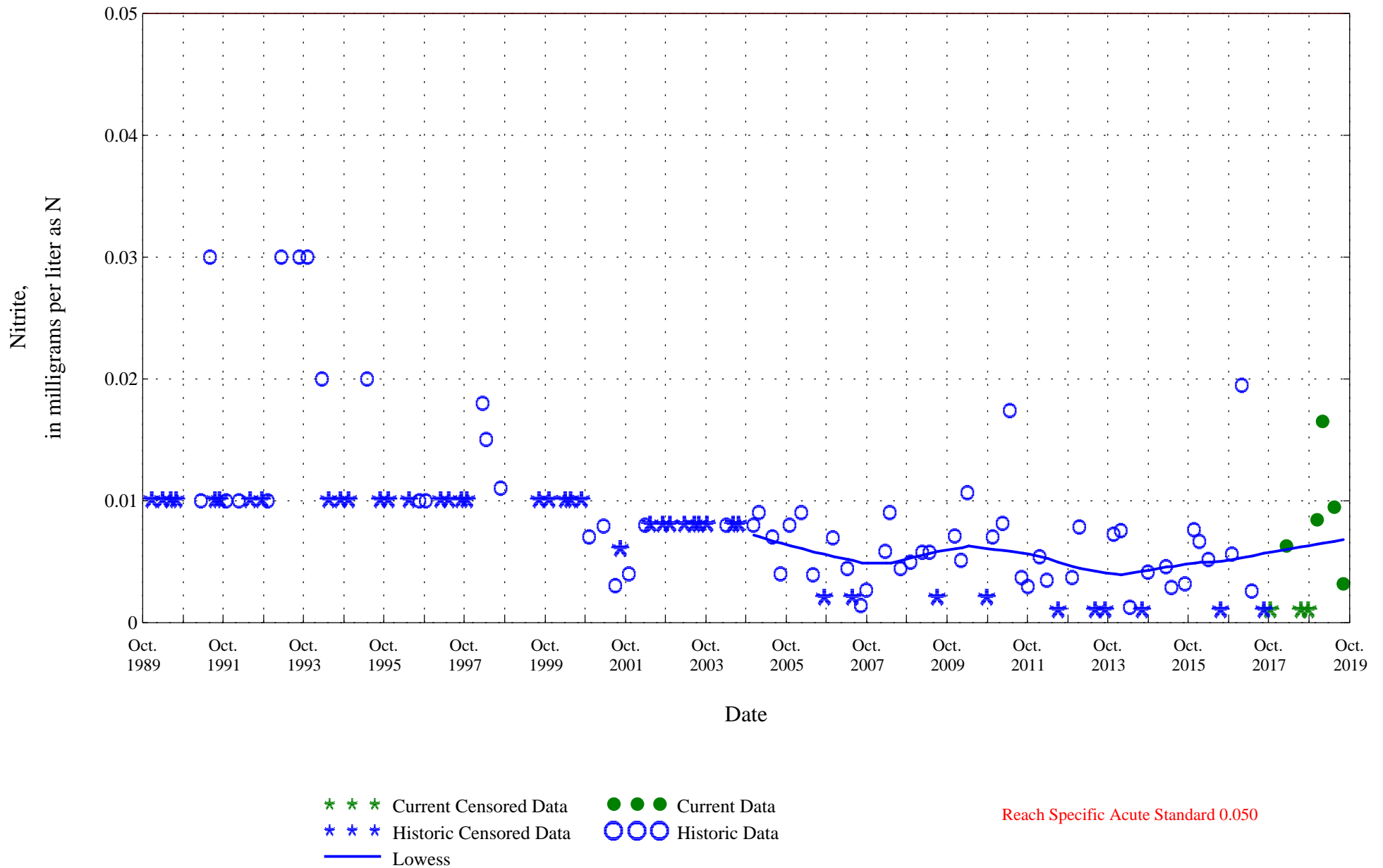


Figure 3. Distribution of selected water-quality constituents relative to time for

Piceance Creek below Ryan Gulch, near Rio Blanco, Co., station 09306200.



Piceance Creek below Ryan Gulch, near Rio Blanco, Co., station 09306200.



Piceance Creek below Ryan Gulch, near Rio Blanco, Co., station 09306200.

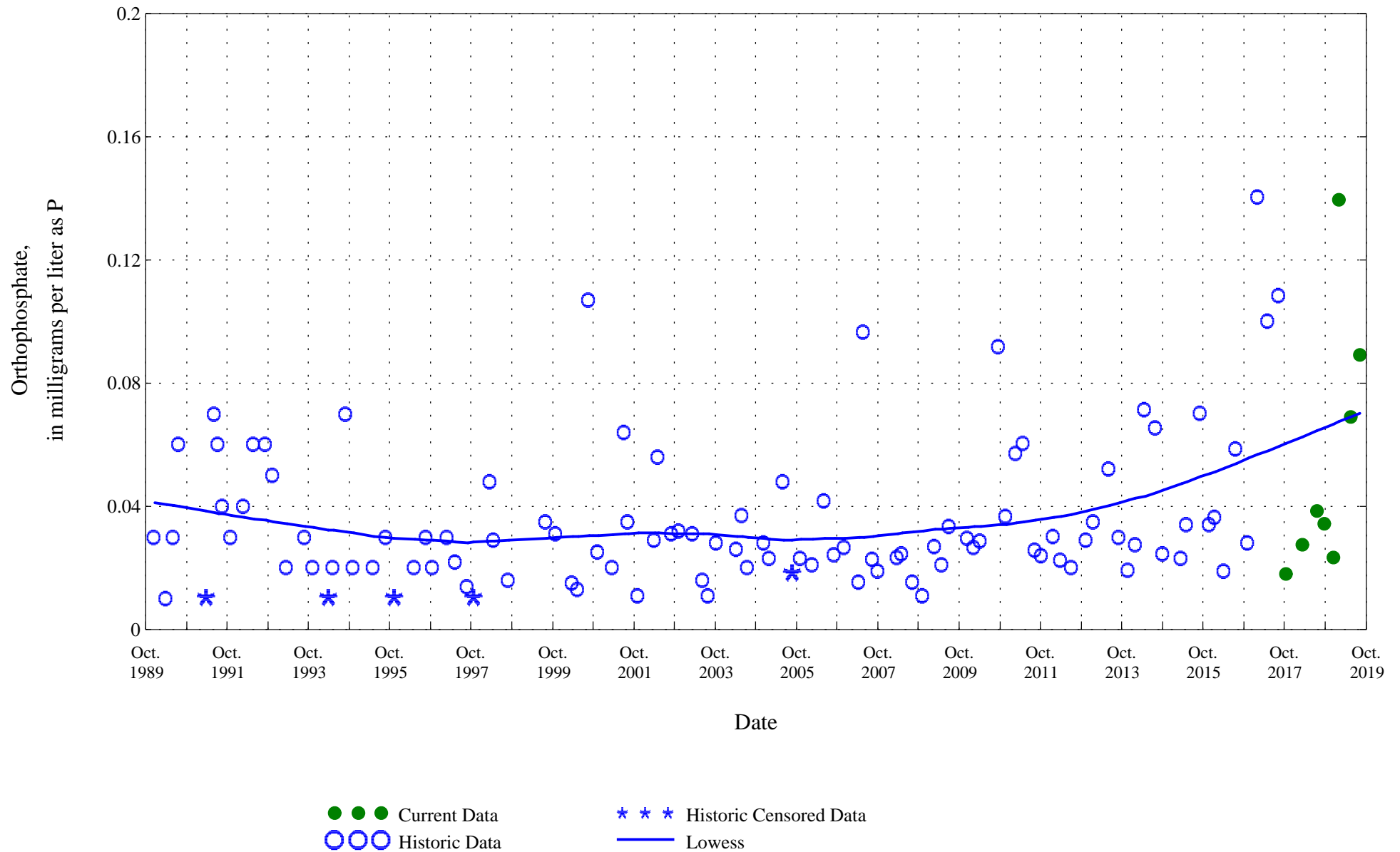


Figure 3. Distribution of selected water-quality constituents relative to time for

Piceance Creek below Ryan Gulch, near Rio Blanco, Co., station 09306200.

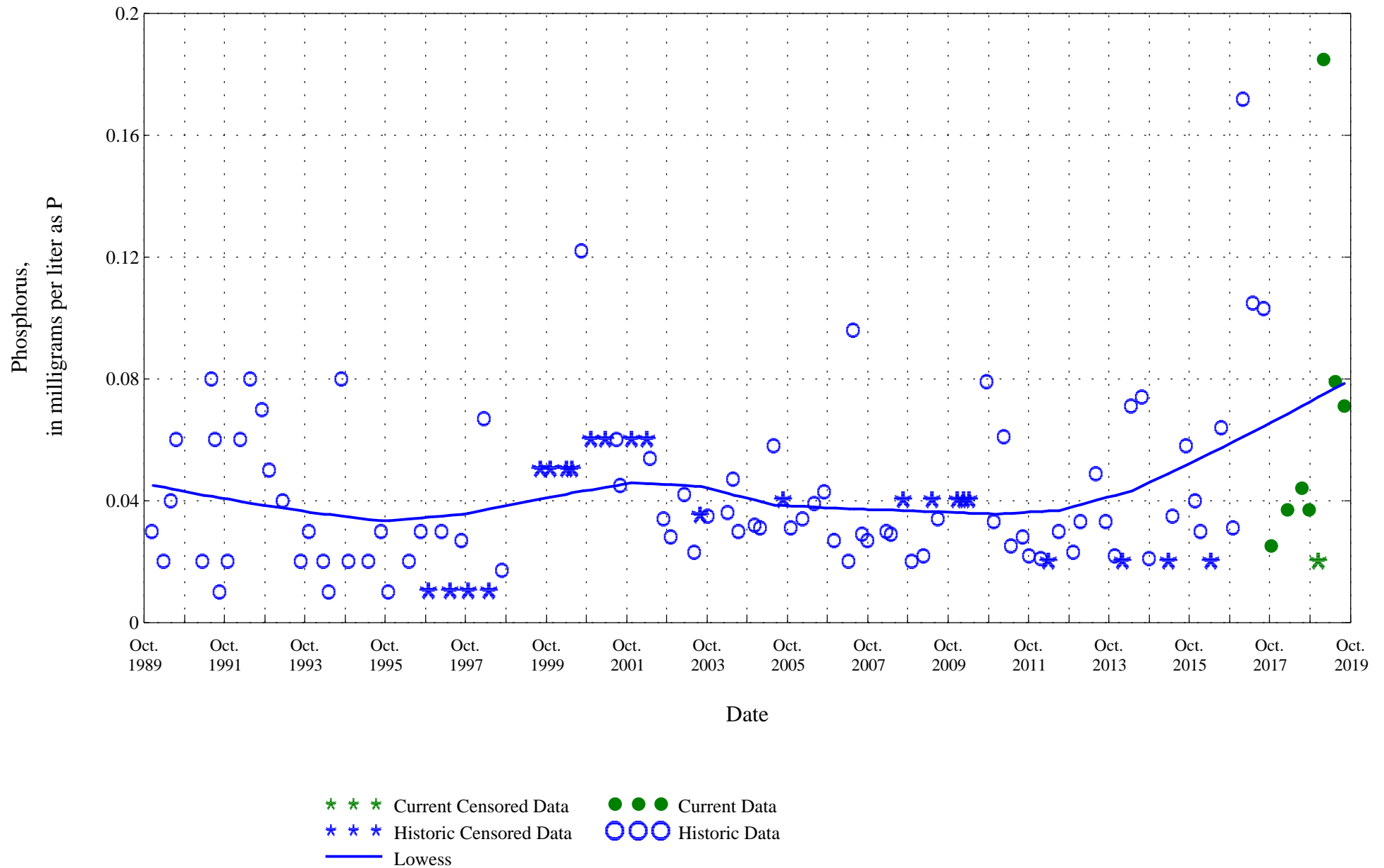
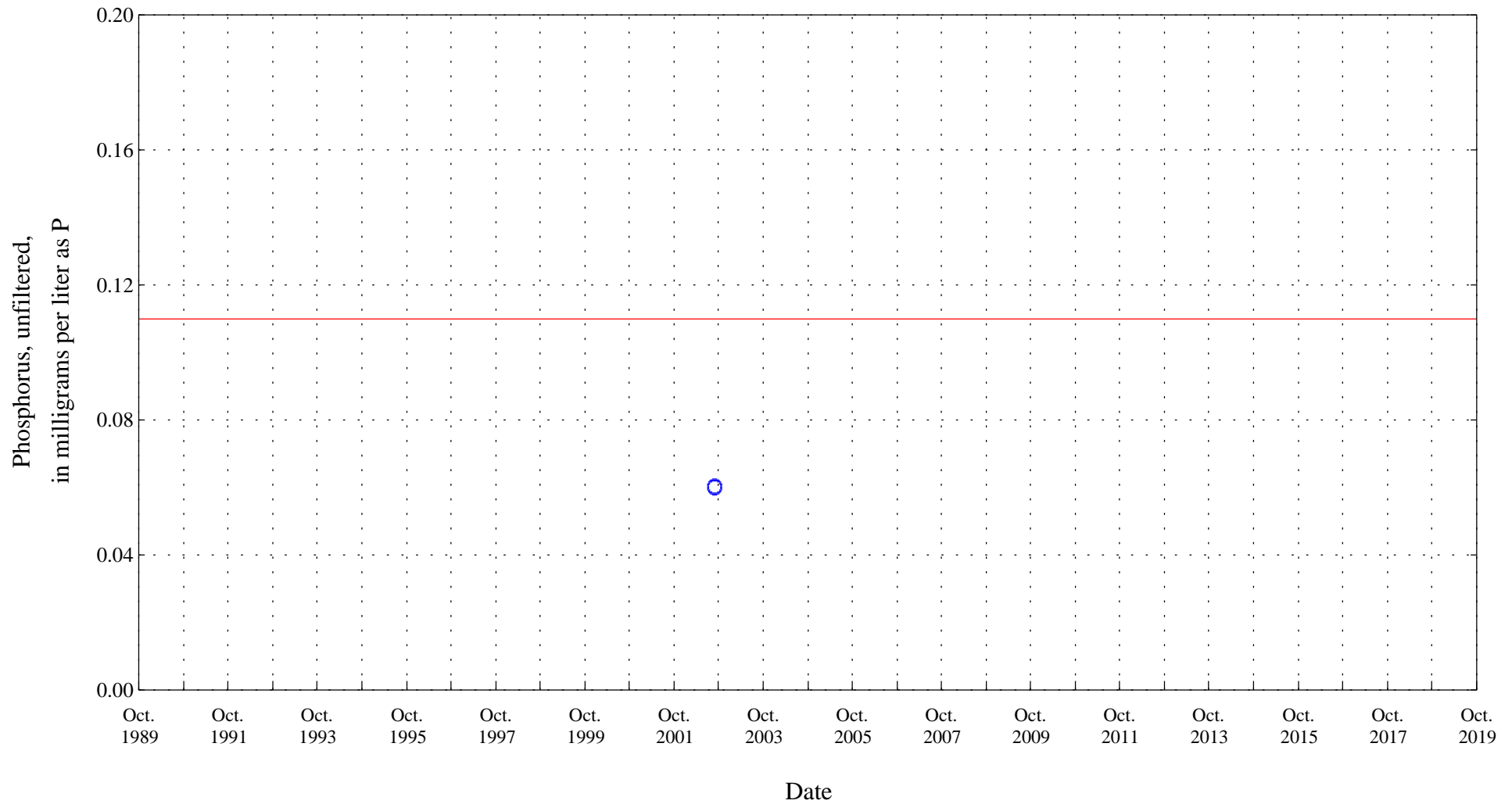


Figure 3. Distribution of selected water-quality constituents relative to time for

Piceance Creek below Ryan Gulch, near Rio Blanco, Co., station 09306200.

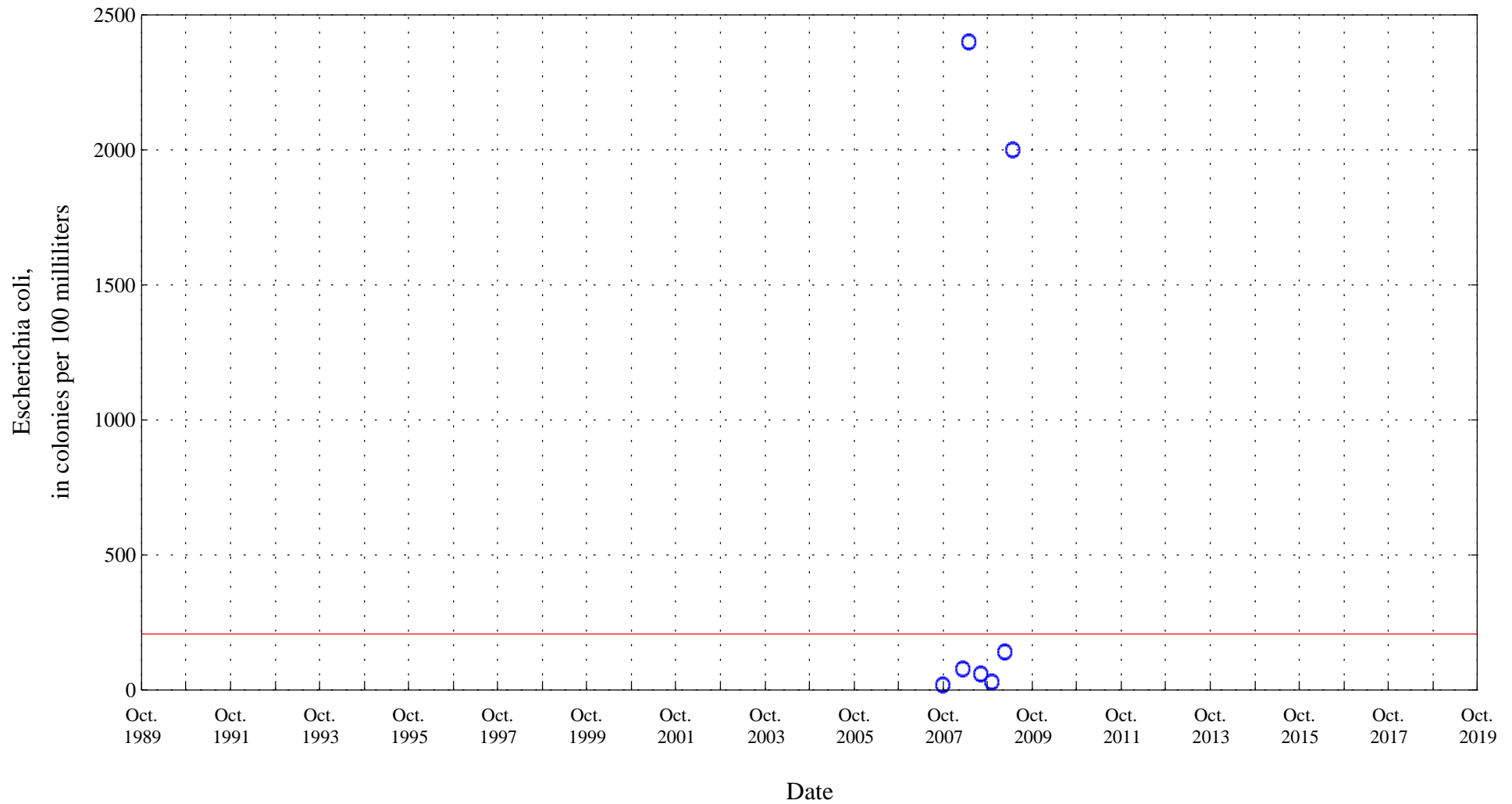


○ ○ ○ Historic Data

Aquatic Life Chronic Standard 0.11

Figure 3. Distribution of selected water-quality constituents relative to time for

Piceance Creek below Ryan Gulch, near Rio Blanco, Co., station 09306200.

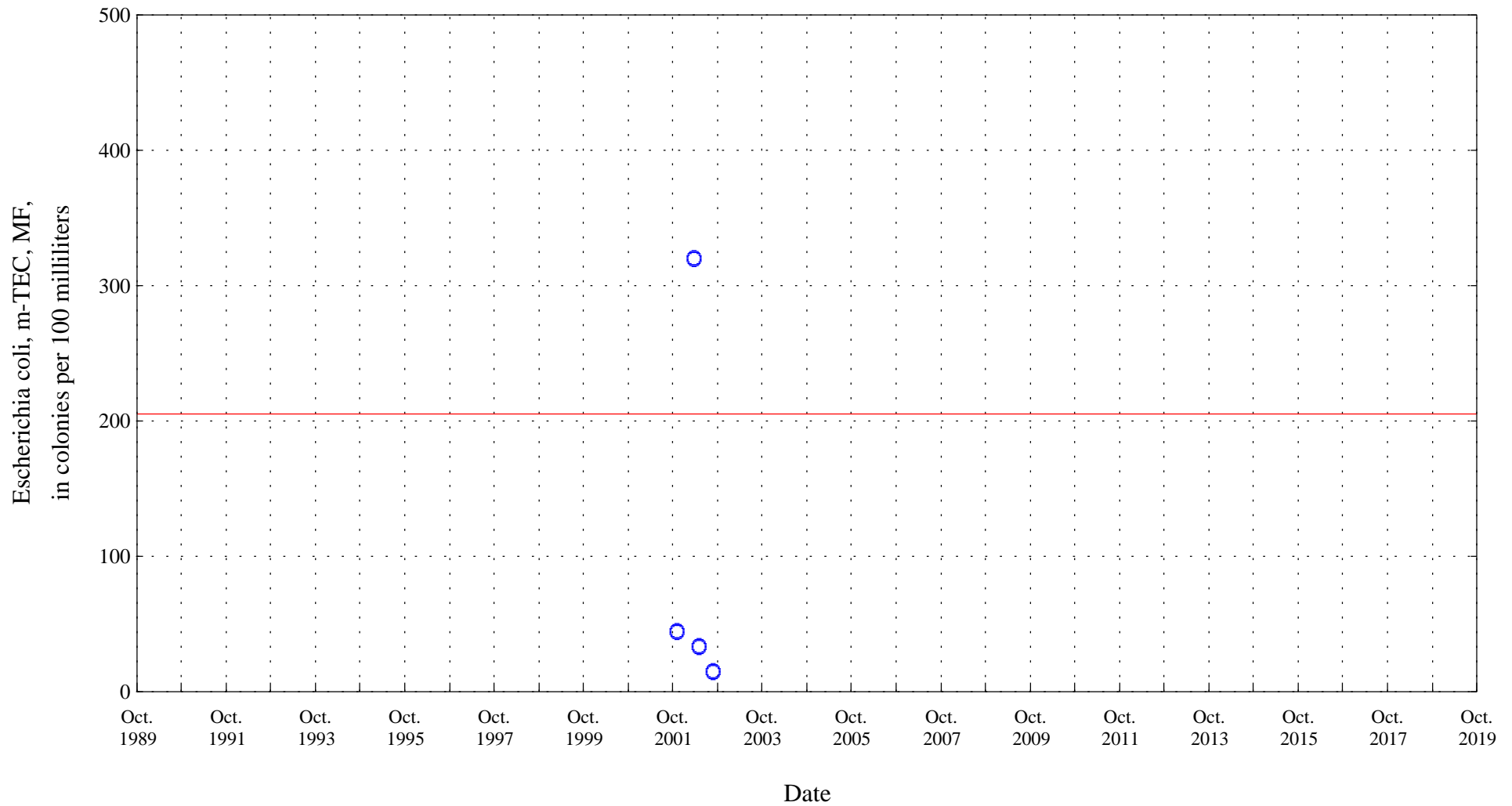


○ ○ ○ Historic Data

Recreation P Standard 205

Figure 3. Distribution of selected water-quality constituents relative to time for

Piceance Creek below Ryan Gulch, near Rio Blanco, Co., station 09306200.



○ ○ ○ Historic Data

Recreation P Standard 205

Figure 3. Distribution of selected water-quality constituents relative to time for

Piceance Creek below Ryan Gulch, near Rio Blanco, Co., station 09306200.

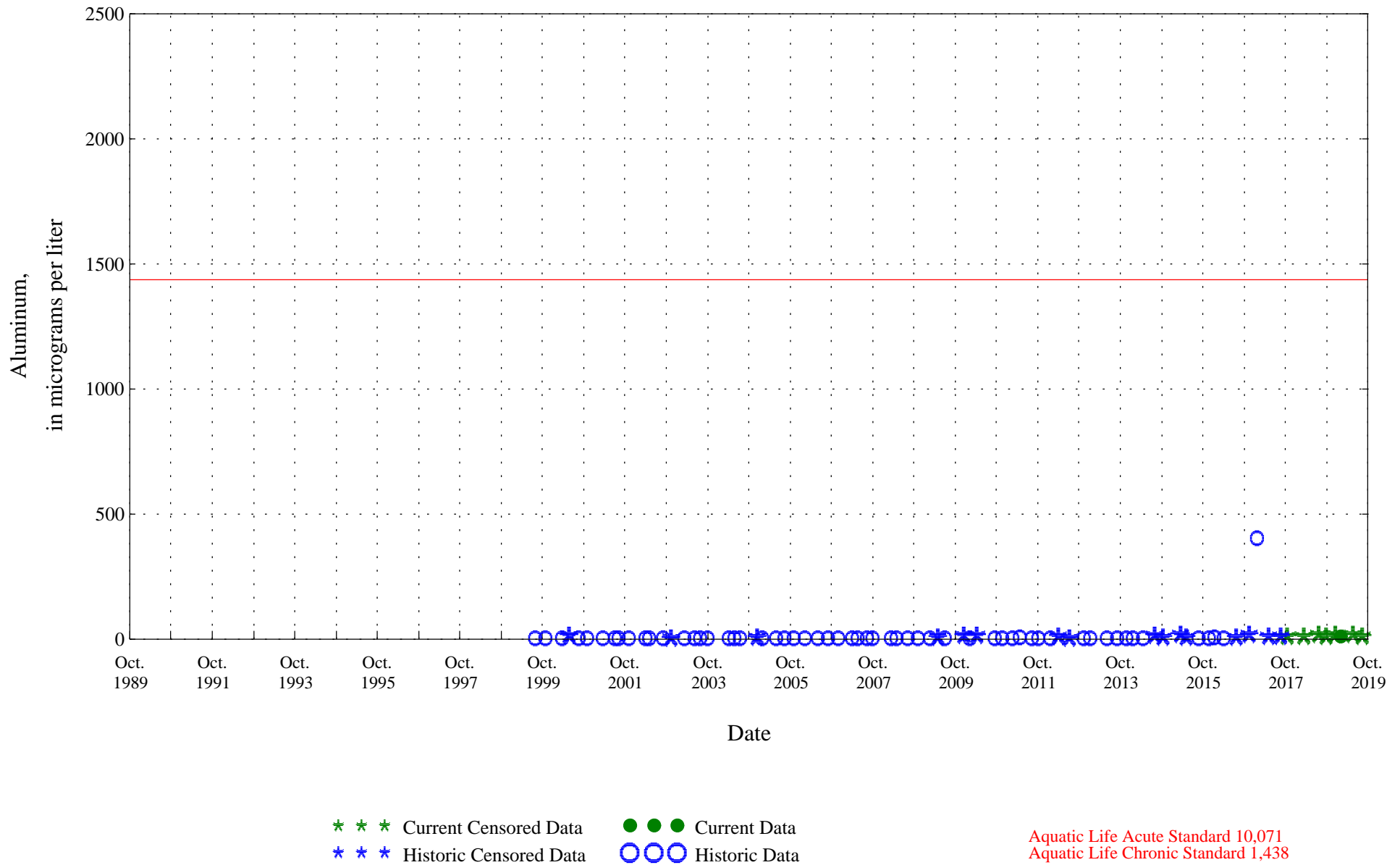


Figure 3. Distribution of selected water-quality constituents relative to time for

Piceance Creek below Ryan Gulch, near Rio Blanco, Co., station 09306200.

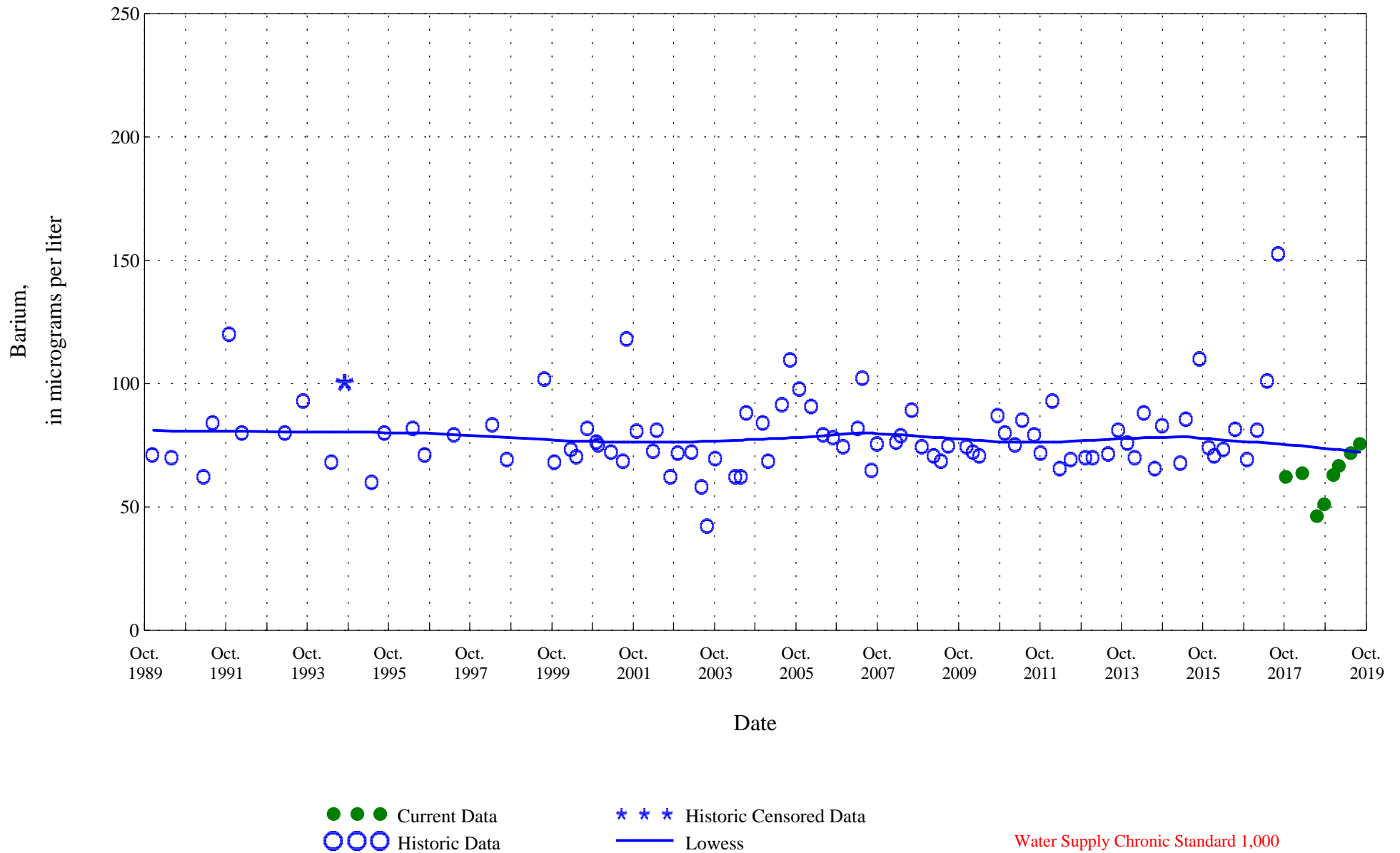


Figure 3. Distribution of selected water-quality constituents relative to time for

Piceance Creek below Ryan Gulch, near Rio Blanco, Co., station 09306200.

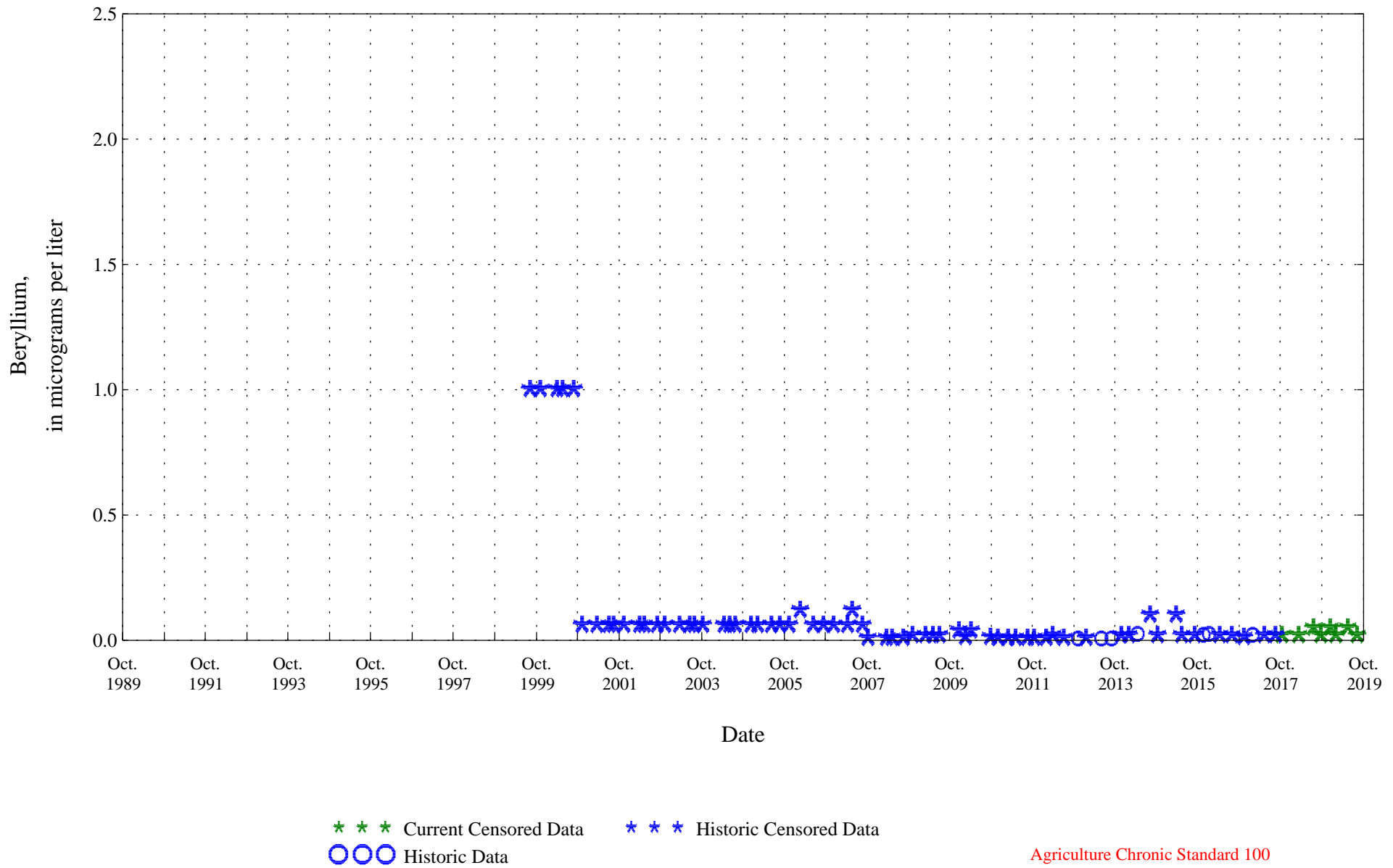


Figure 3. Distribution of selected water-quality constituents relative to time for

Piceance Creek below Ryan Gulch, near Rio Blanco, Co., station 09306200.

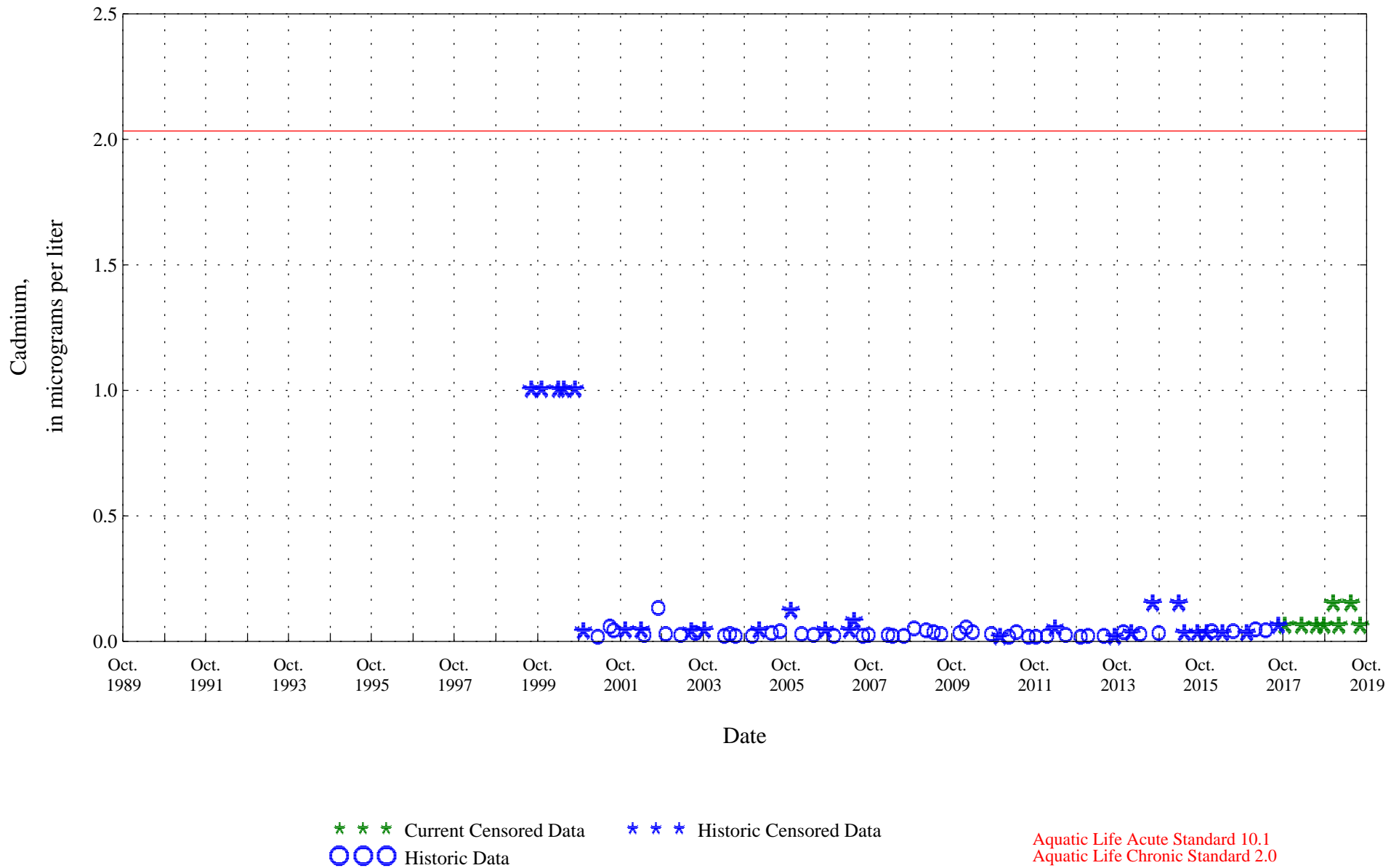


Figure 3. Distribution of selected water-quality constituents relative to time for

Piceance Creek below Ryan Gulch, near Rio Blanco, Co., station 09306200.

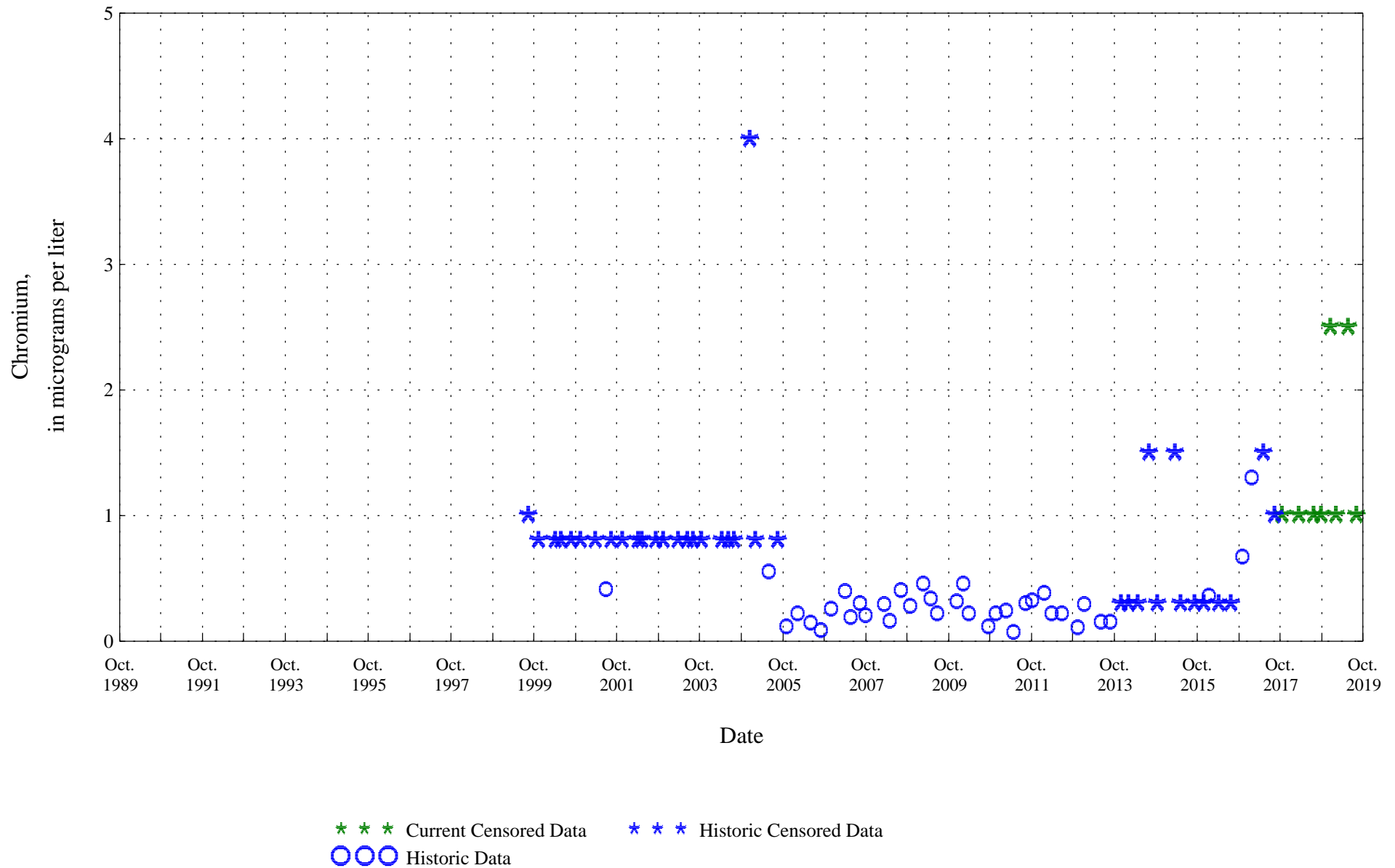


Figure 3. Distribution of selected water-quality constituents relative to time for

Piceance Creek below Ryan Gulch, near Rio Blanco, Co., station 09306200.

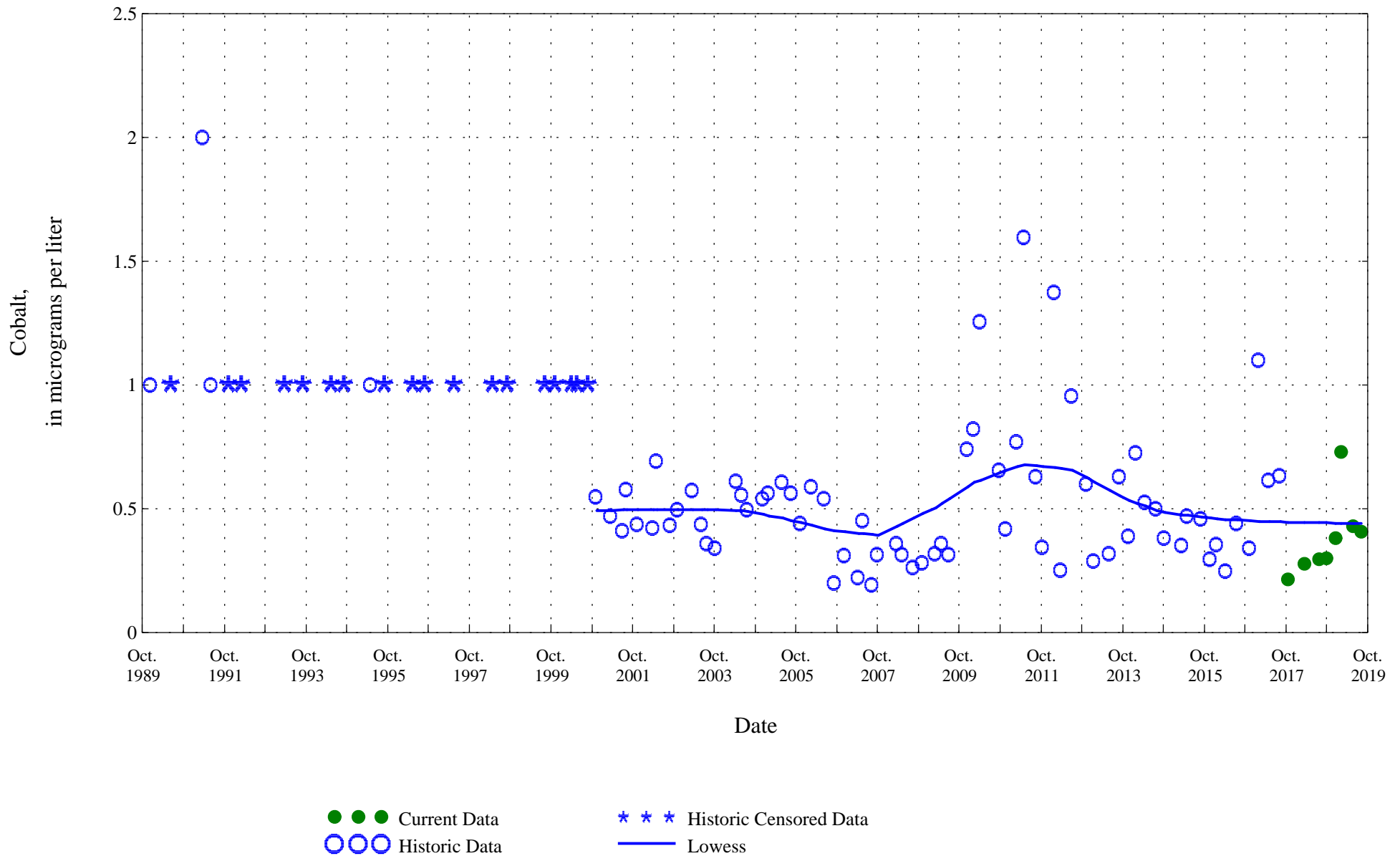


Figure 3. Distribution of selected water-quality constituents relative to time for

Piceance Creek below Ryan Gulch, near Rio Blanco, Co., station 09306200.

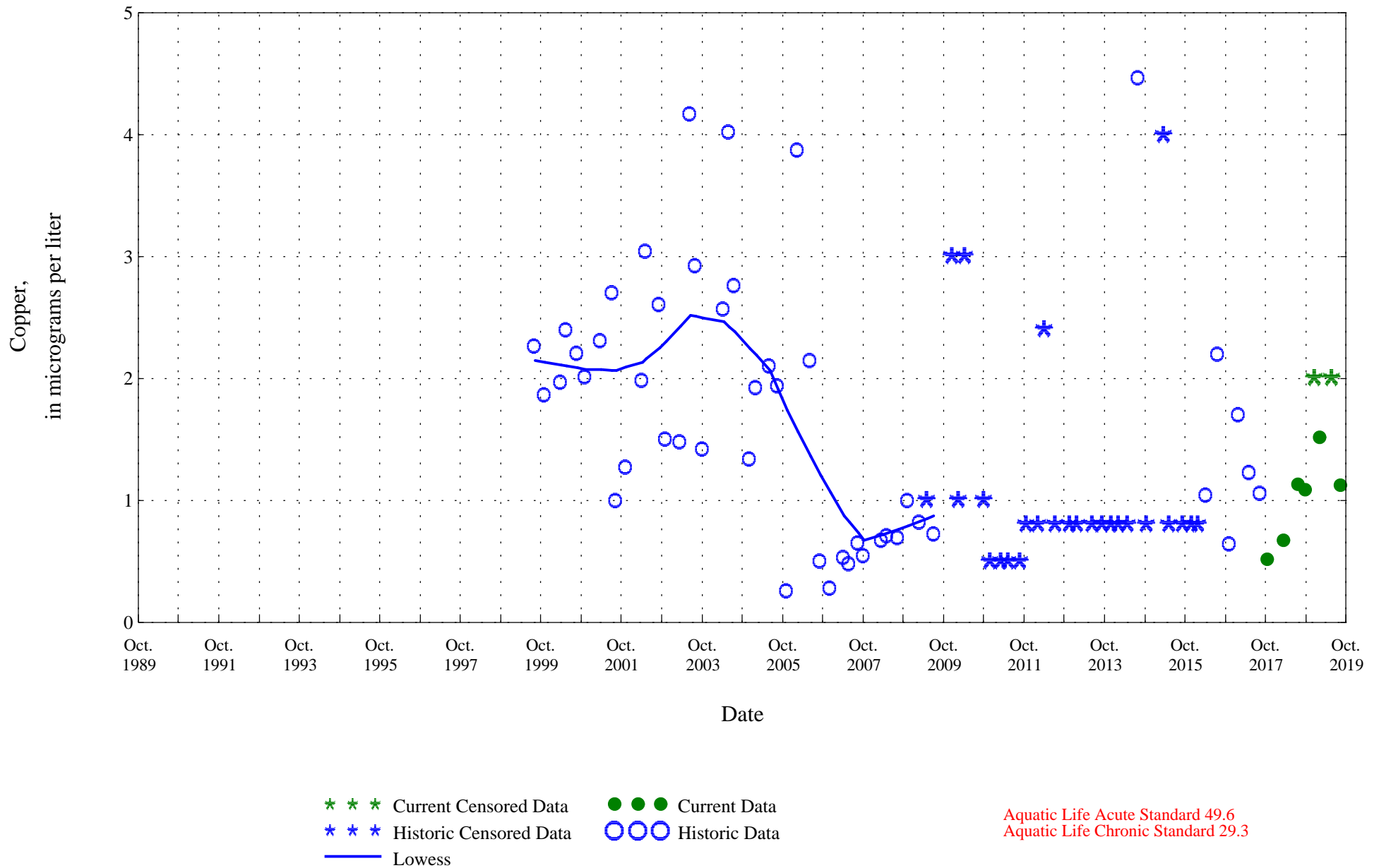


Figure 3. Distribution of selected water-quality constituents relative to time for

Piceance Creek below Ryan Gulch, near Rio Blanco, Co., station 09306200.

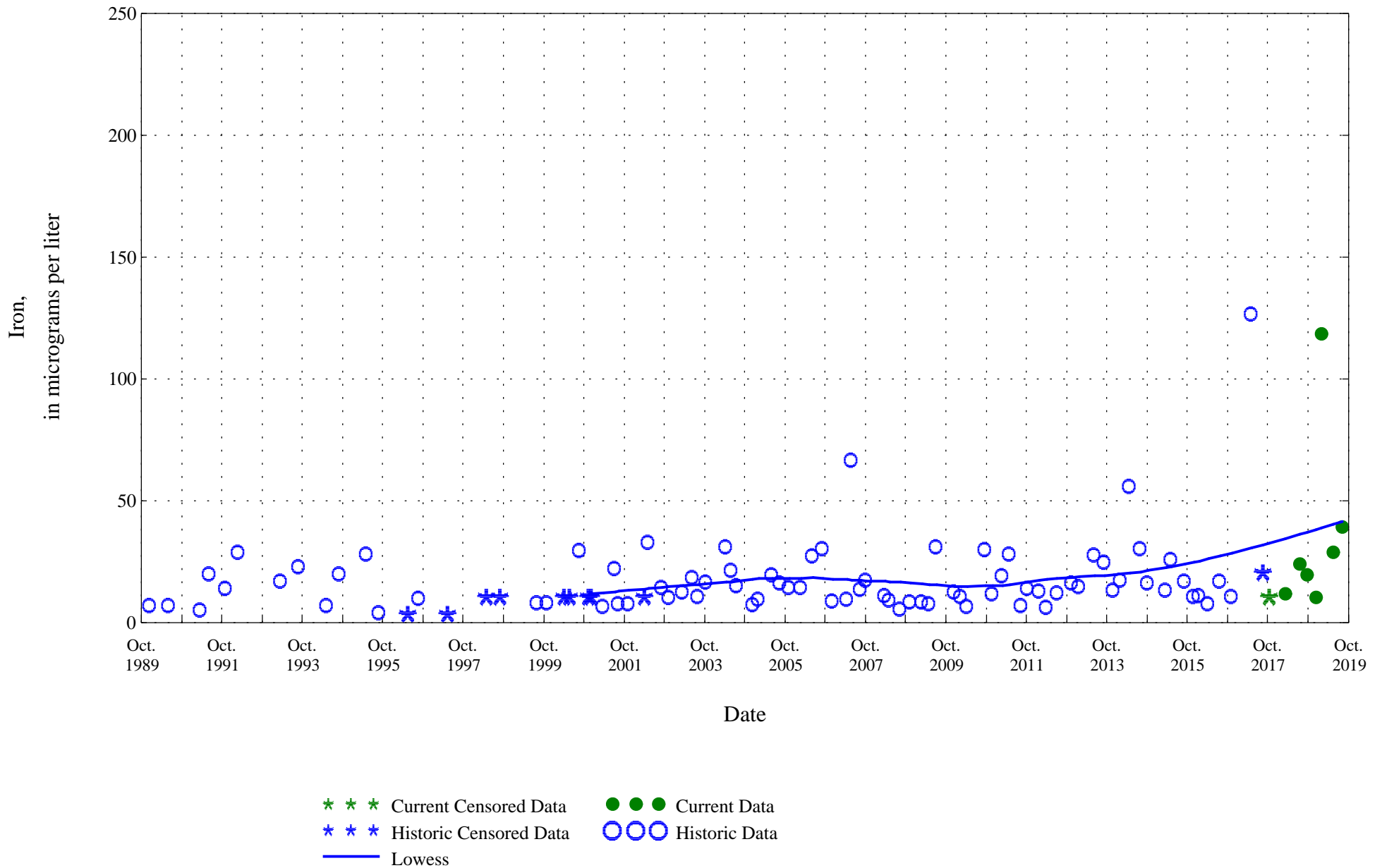


Figure 3. Distribution of selected water-quality constituents relative to time for

Piceance Creek below Ryan Gulch, near Rio Blanco, Co., station 09306200.

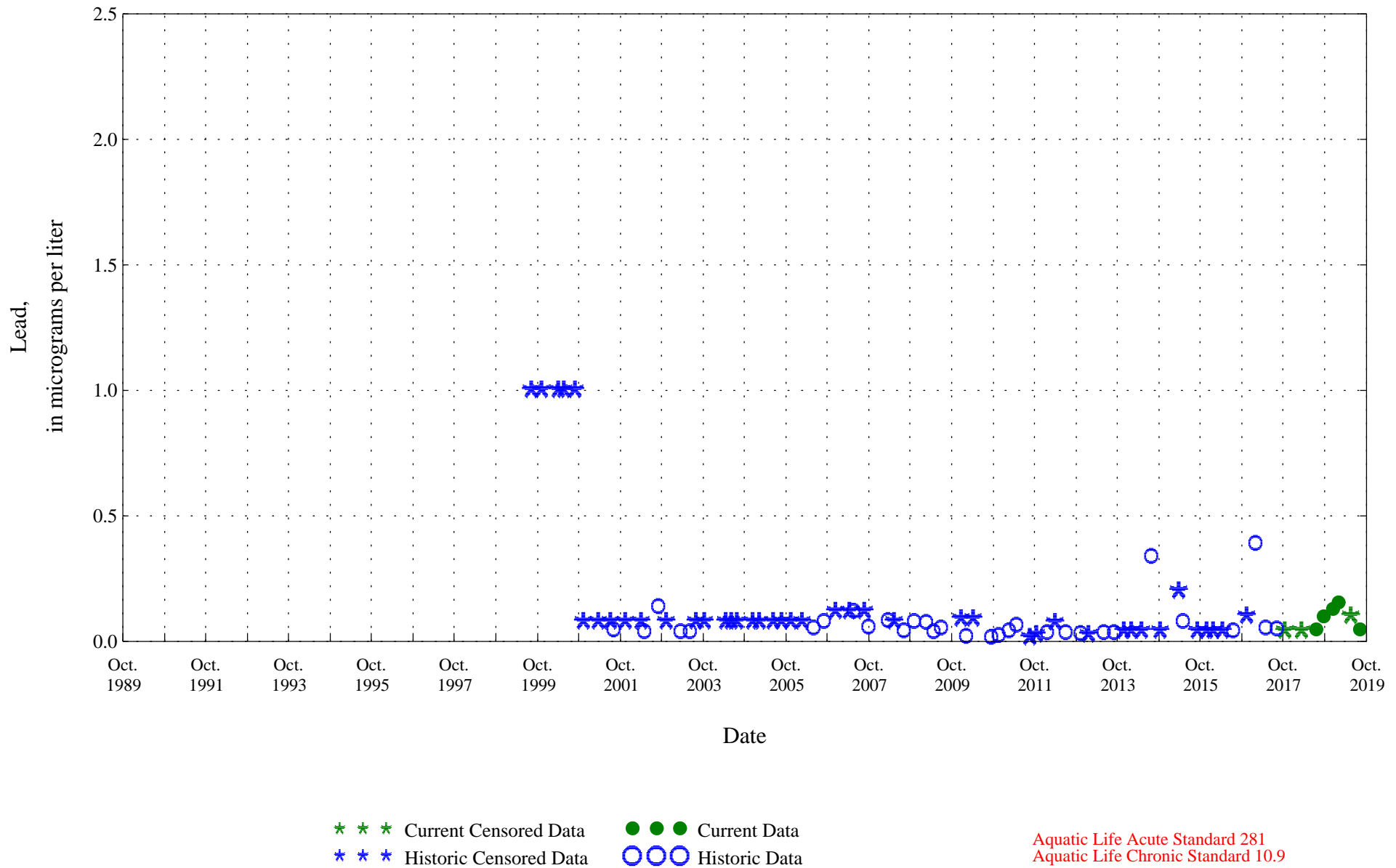


Figure 3. Distribution of selected water-quality constituents relative to time for

Piceance Creek below Ryan Gulch, near Rio Blanco, Co., station 09306200.

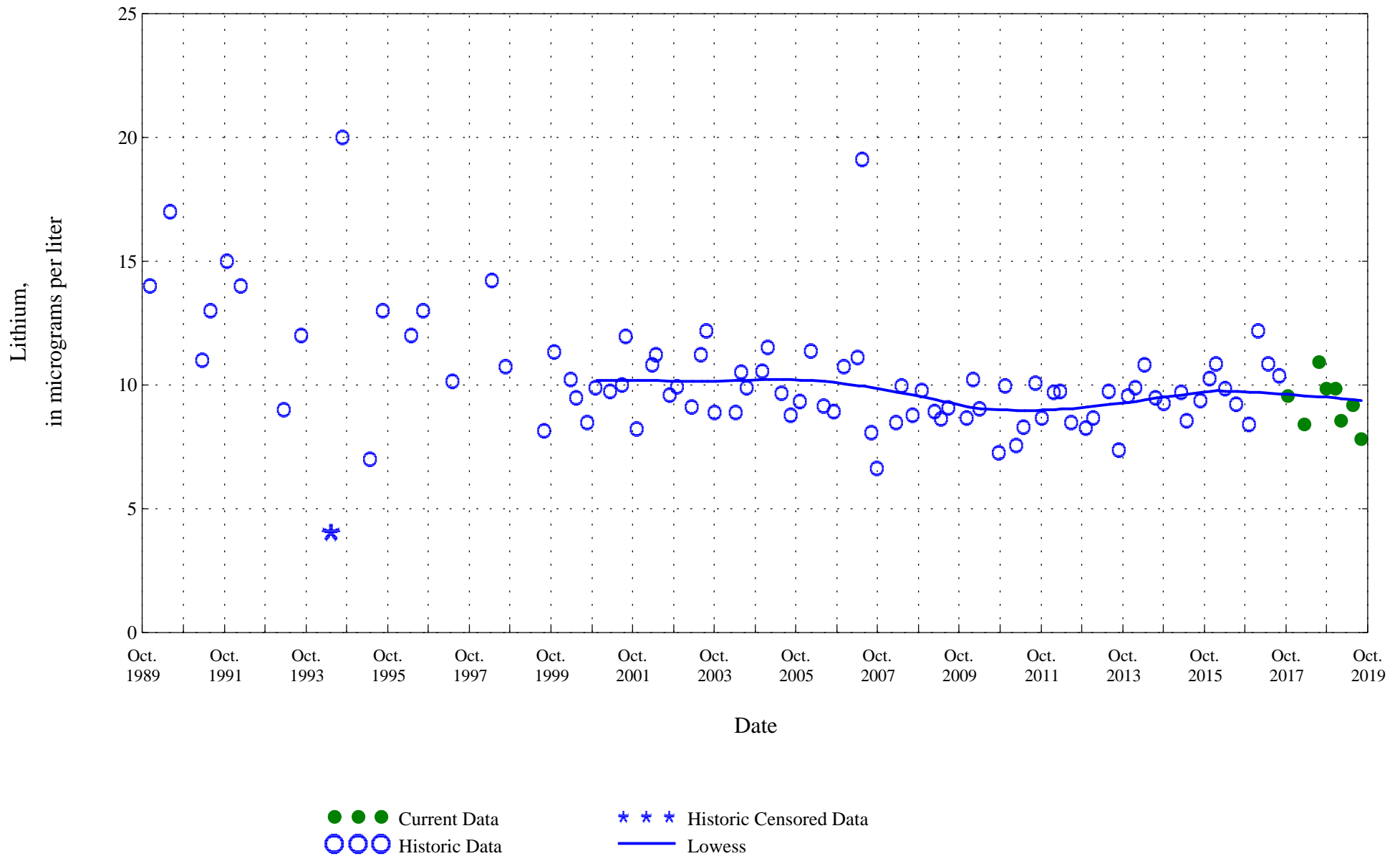
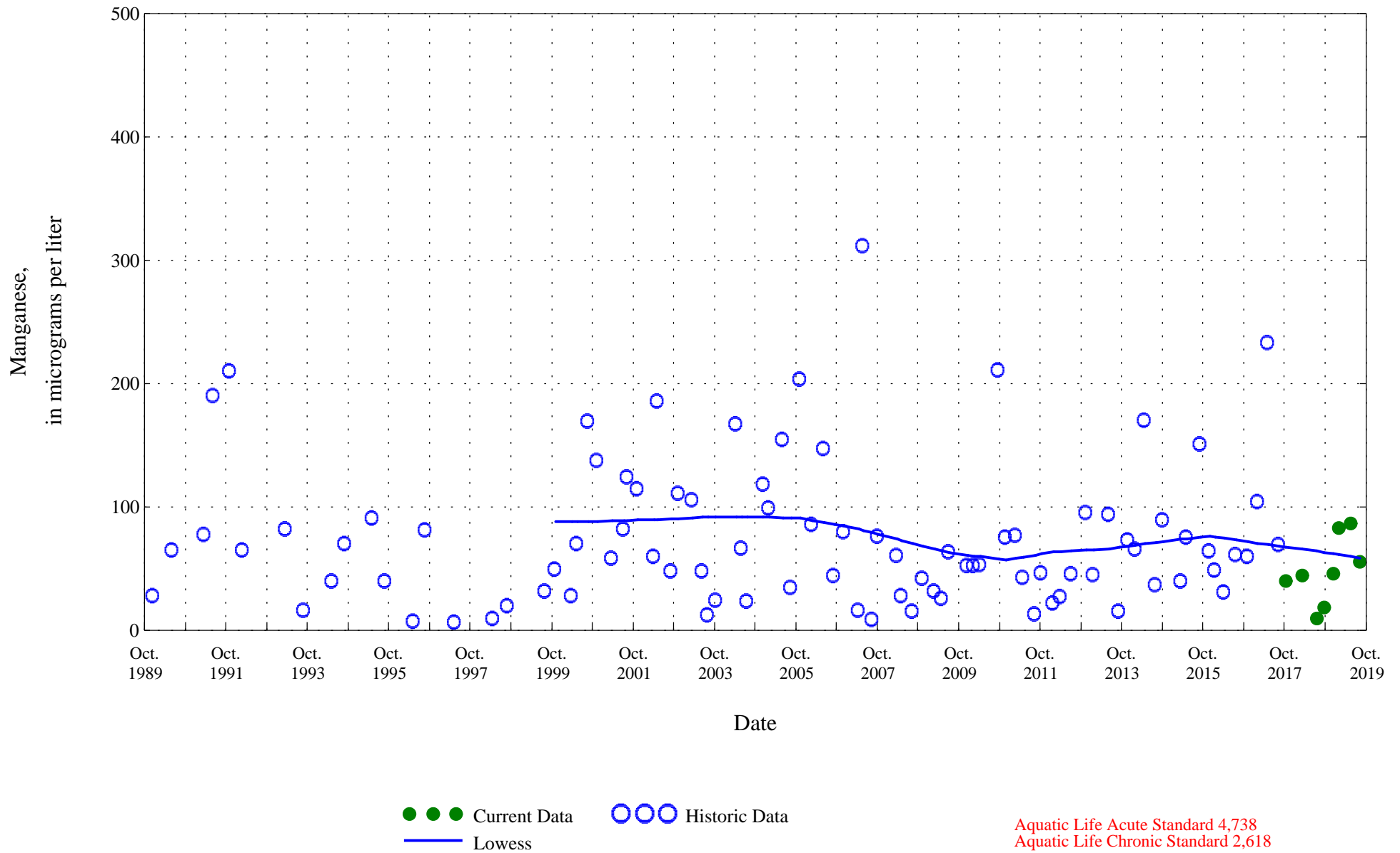


Figure 3. Distribution of selected water-quality constituents relative to time for

Piceance Creek below Ryan Gulch, near Rio Blanco, Co., station 09306200.



Piceance Creek below Ryan Gulch, near Rio Blanco, Co., station 09306200.



Figure 3. Distribution of selected water-quality constituents relative to time for

Piceance Creek below Ryan Gulch, near Rio Blanco, Co., station 09306200.

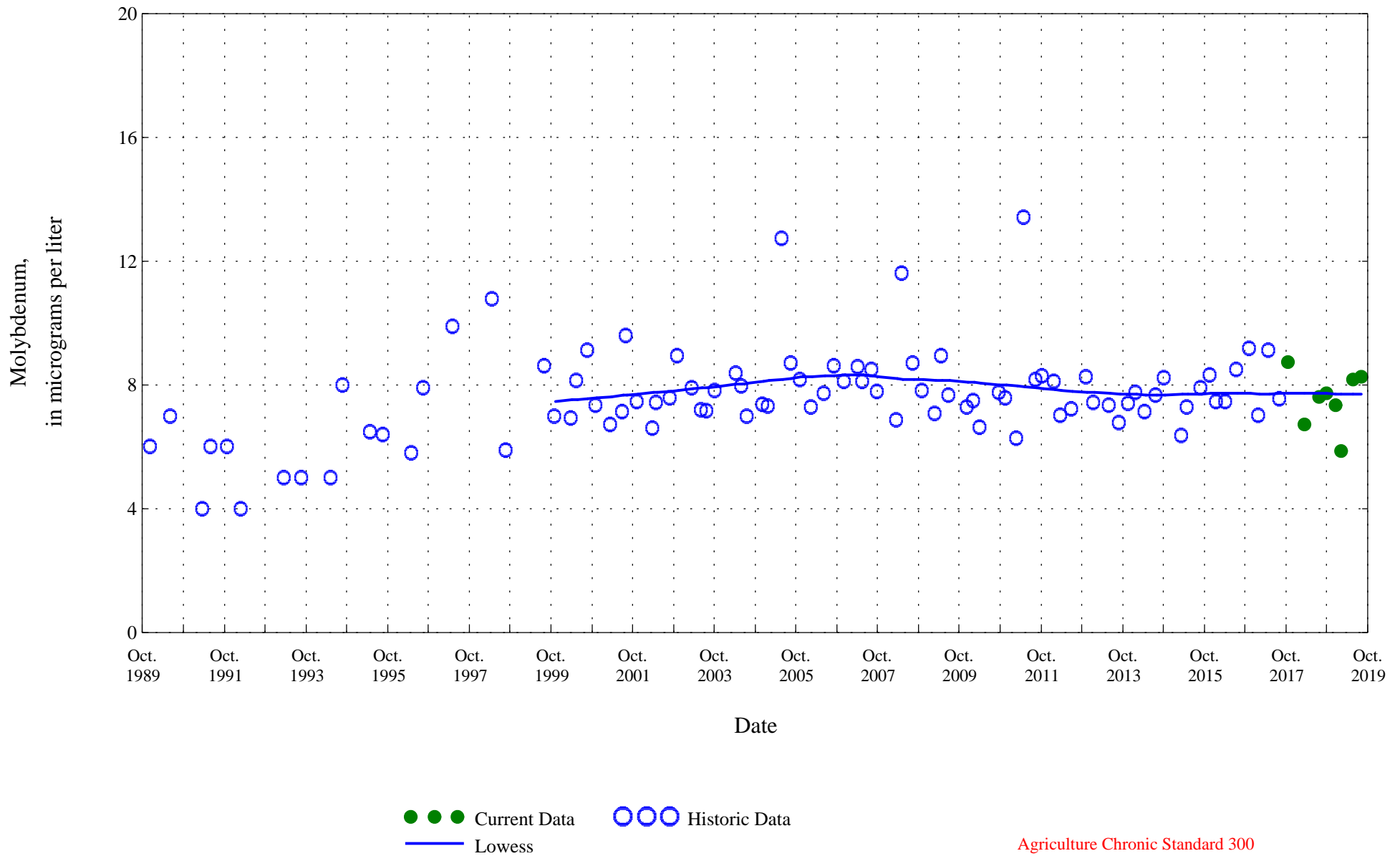


Figure 3. Distribution of selected water-quality constituents relative to time for

Piceance Creek below Ryan Gulch, near Rio Blanco, Co., station 09306200.

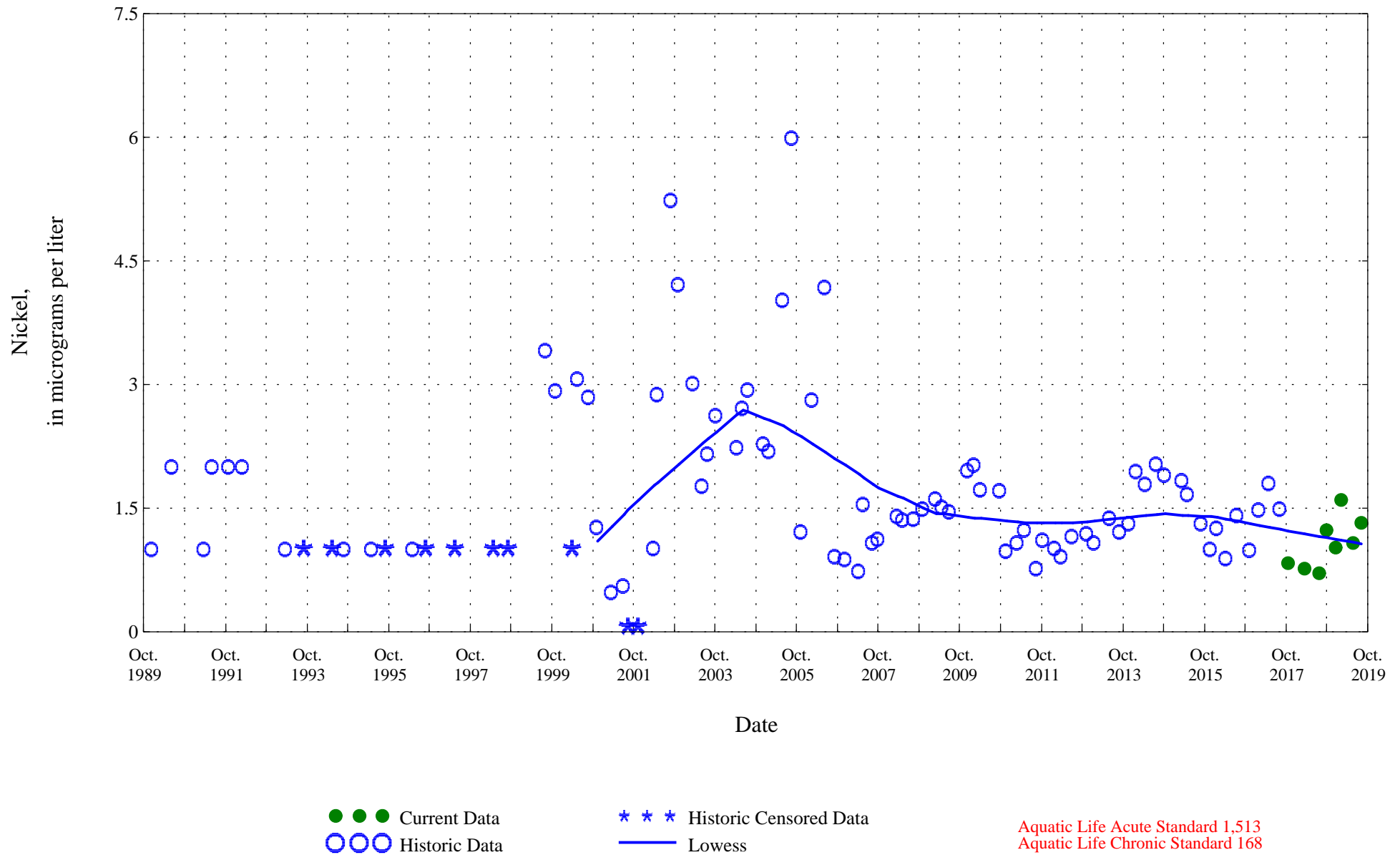


Figure 3. Distribution of selected water-quality constituents relative to time for

Piceance Creek below Ryan Gulch, near Rio Blanco, Co., station 09306200.

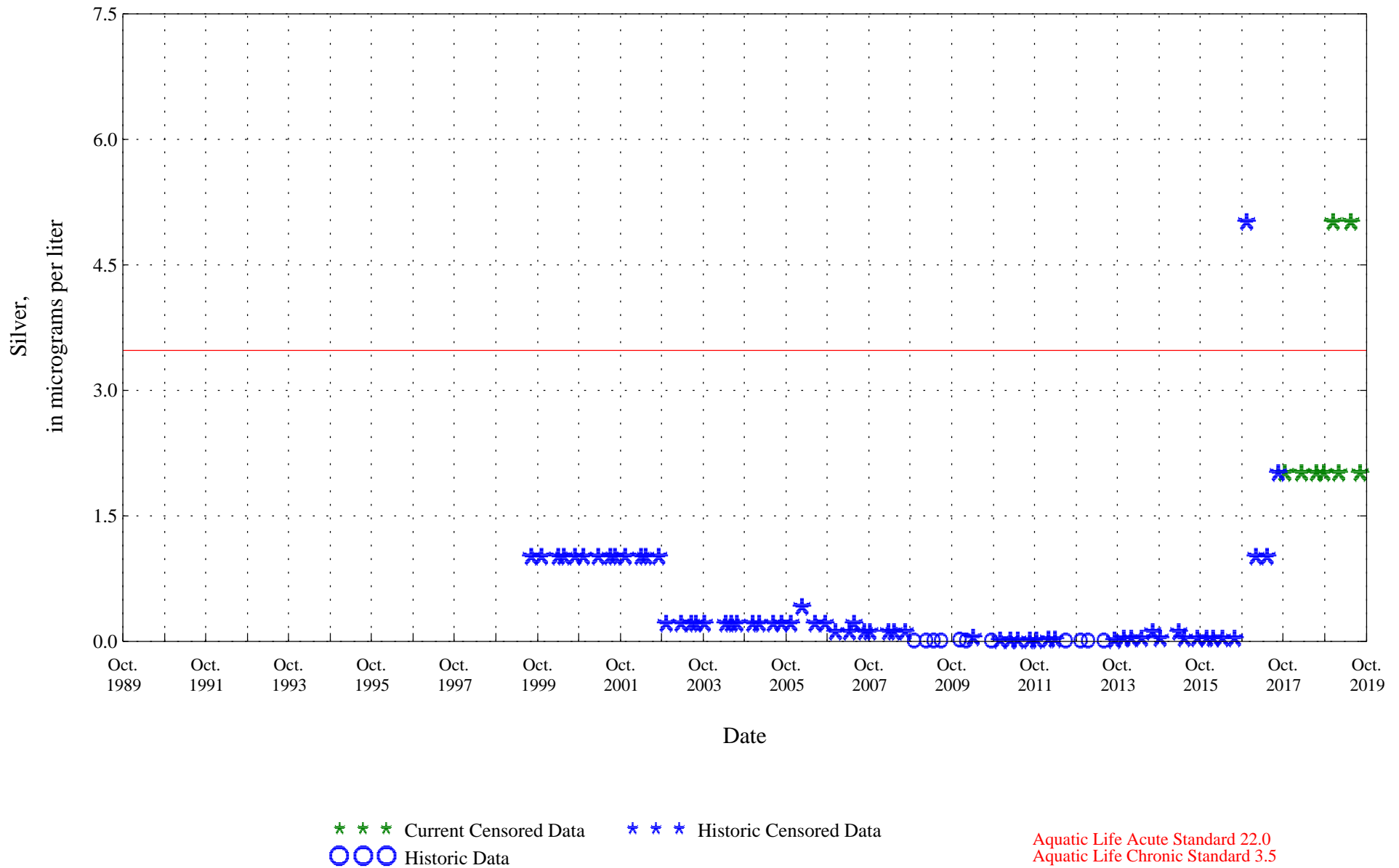
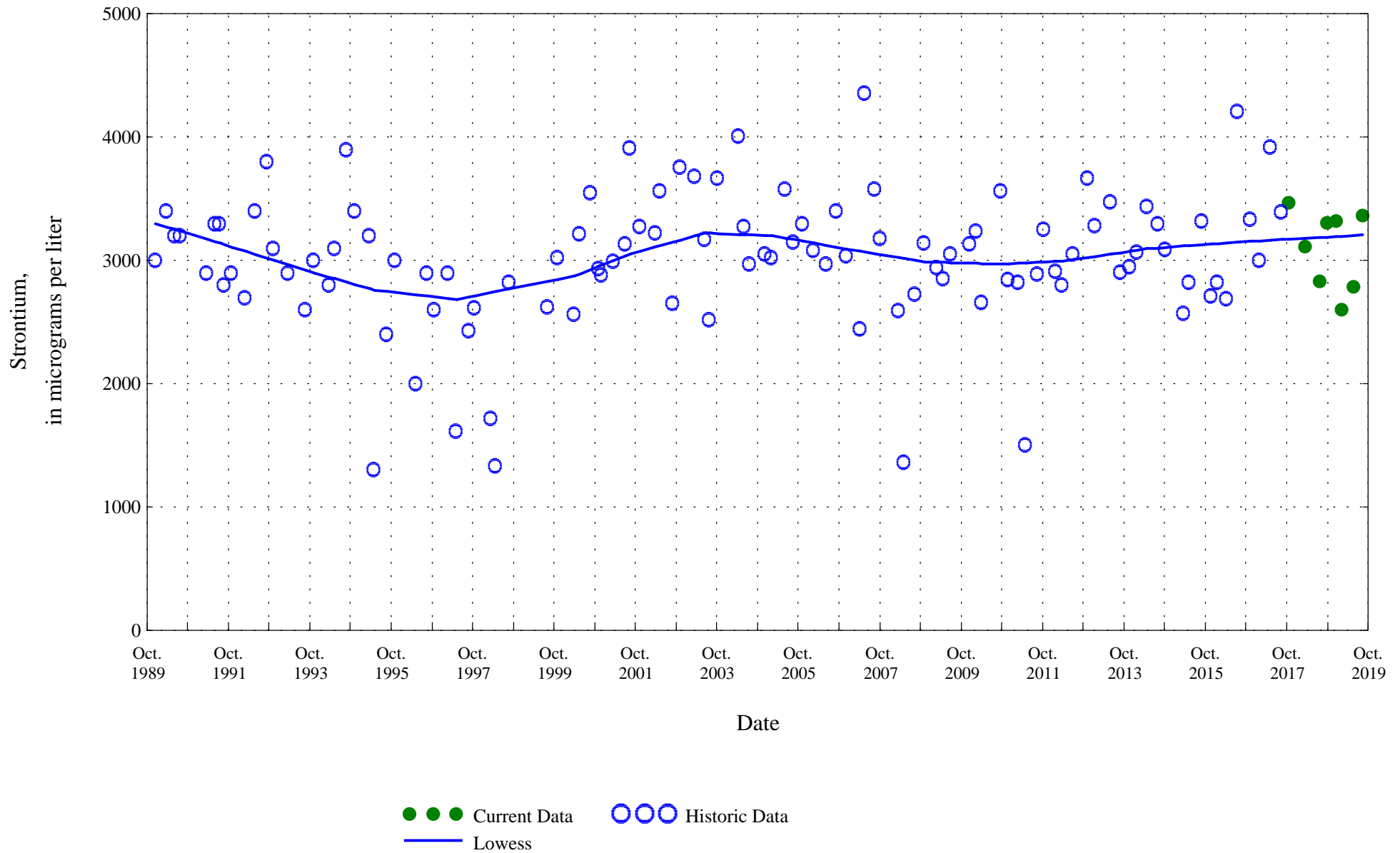


Figure 3. Distribution of selected water-quality constituents relative to time for

Piceance Creek below Ryan Gulch, near Rio Blanco, Co., station 09306200.



Piceance Creek below Ryan Gulch, near Rio Blanco, Co., station 09306200.

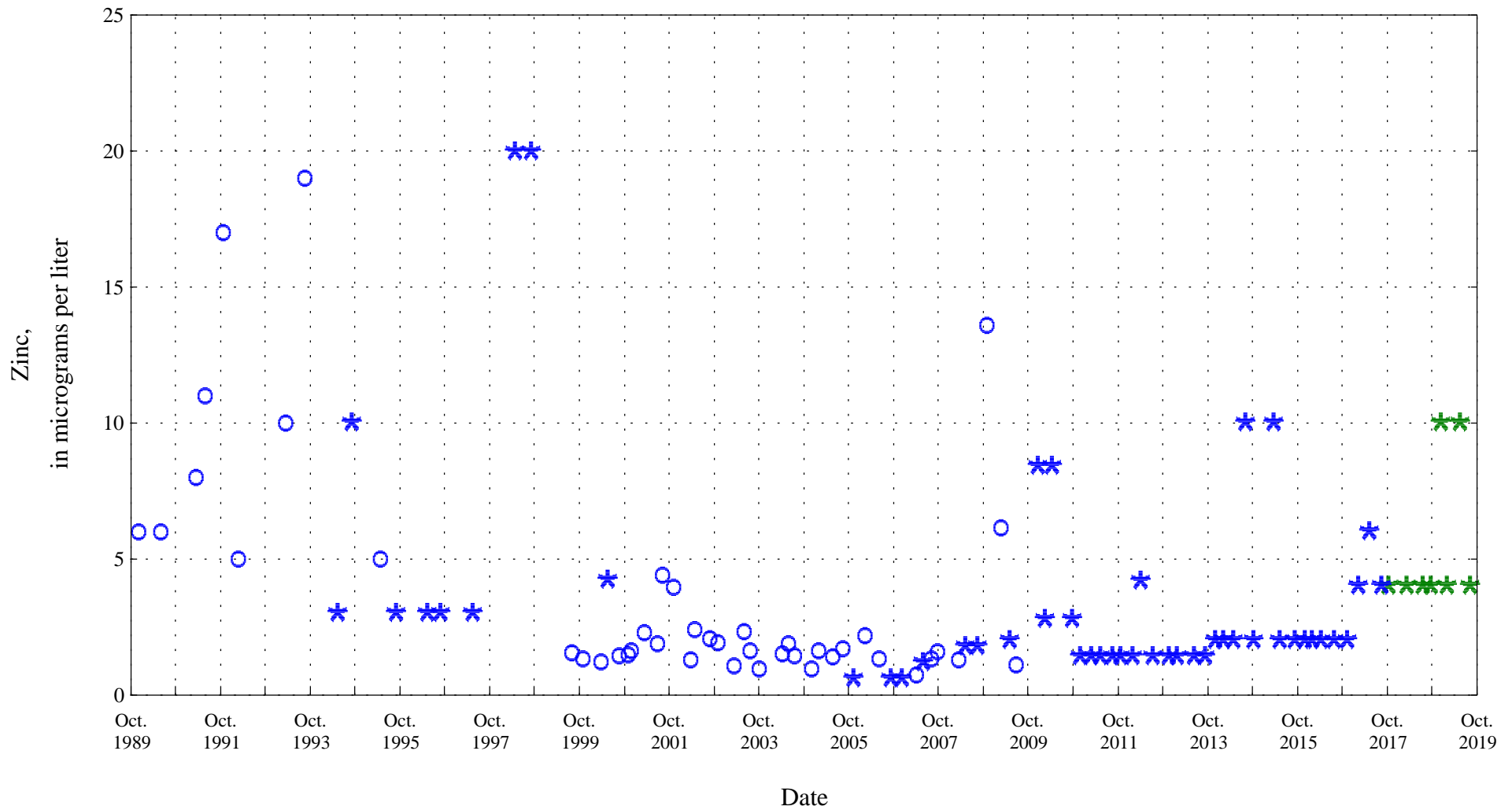


Piceance Creek below Ryan Gulch, near Rio Blanco, Co., station 09306200.



Figure 3. Distribution of selected water-quality constituents relative to time for

Piceance Creek below Ryan Gulch, near Rio Blanco, Co., station 09306200.



* * * Current Censored Data * * * Historic Censored Data
○ ○ ○ Historic Data

— Aquatic Life Acute Standard 564
— Aquatic Life Chronic Standard 428

Figure 3. Distribution of selected water-quality constituents relative to time for

Piceance Creek below Ryan Gulch, near Rio Blanco, Co., station 09306200.

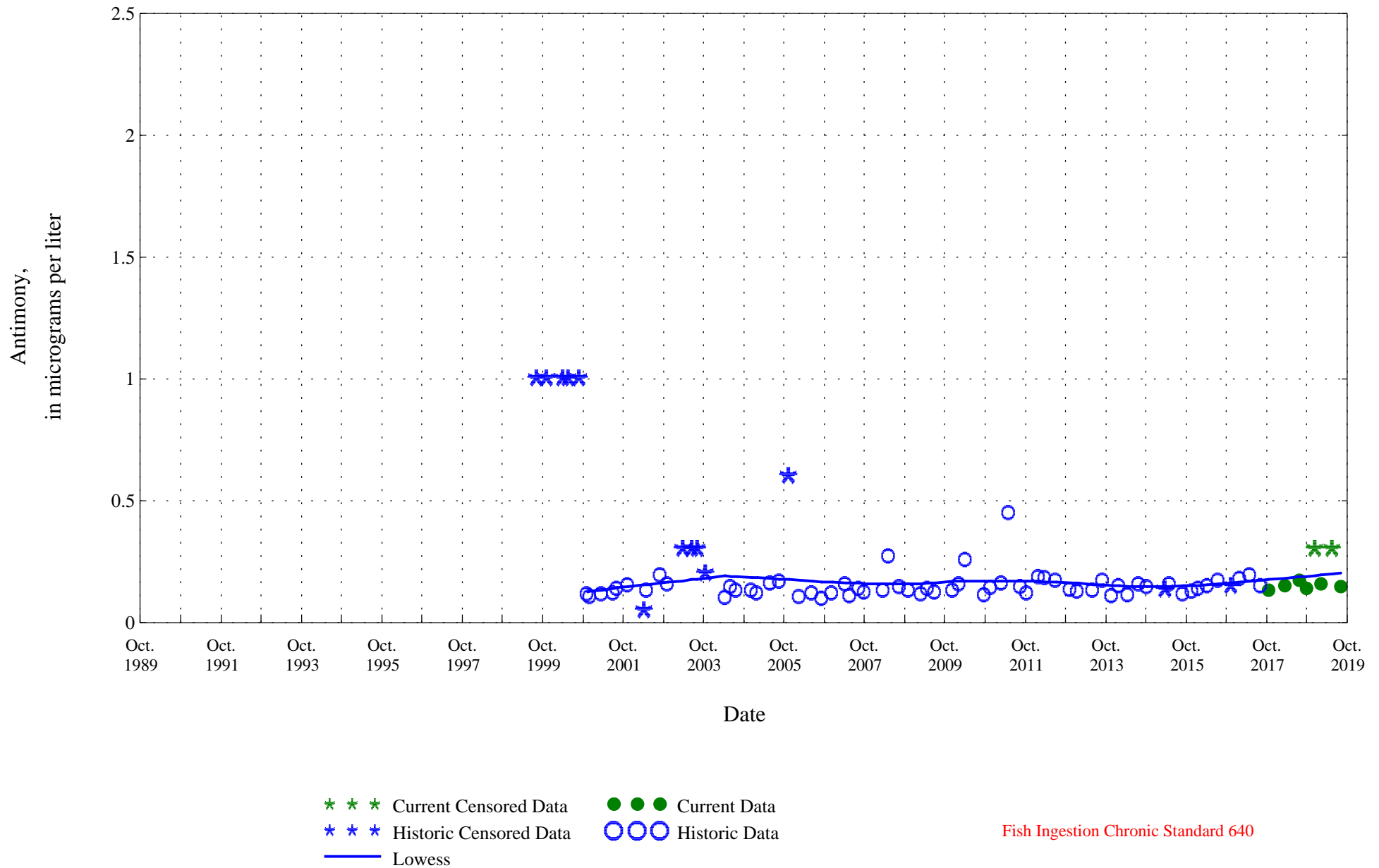


Figure 3. Distribution of selected water-quality constituents relative to time for

Piceance Creek below Ryan Gulch, near Rio Blanco, Co., station 09306200.

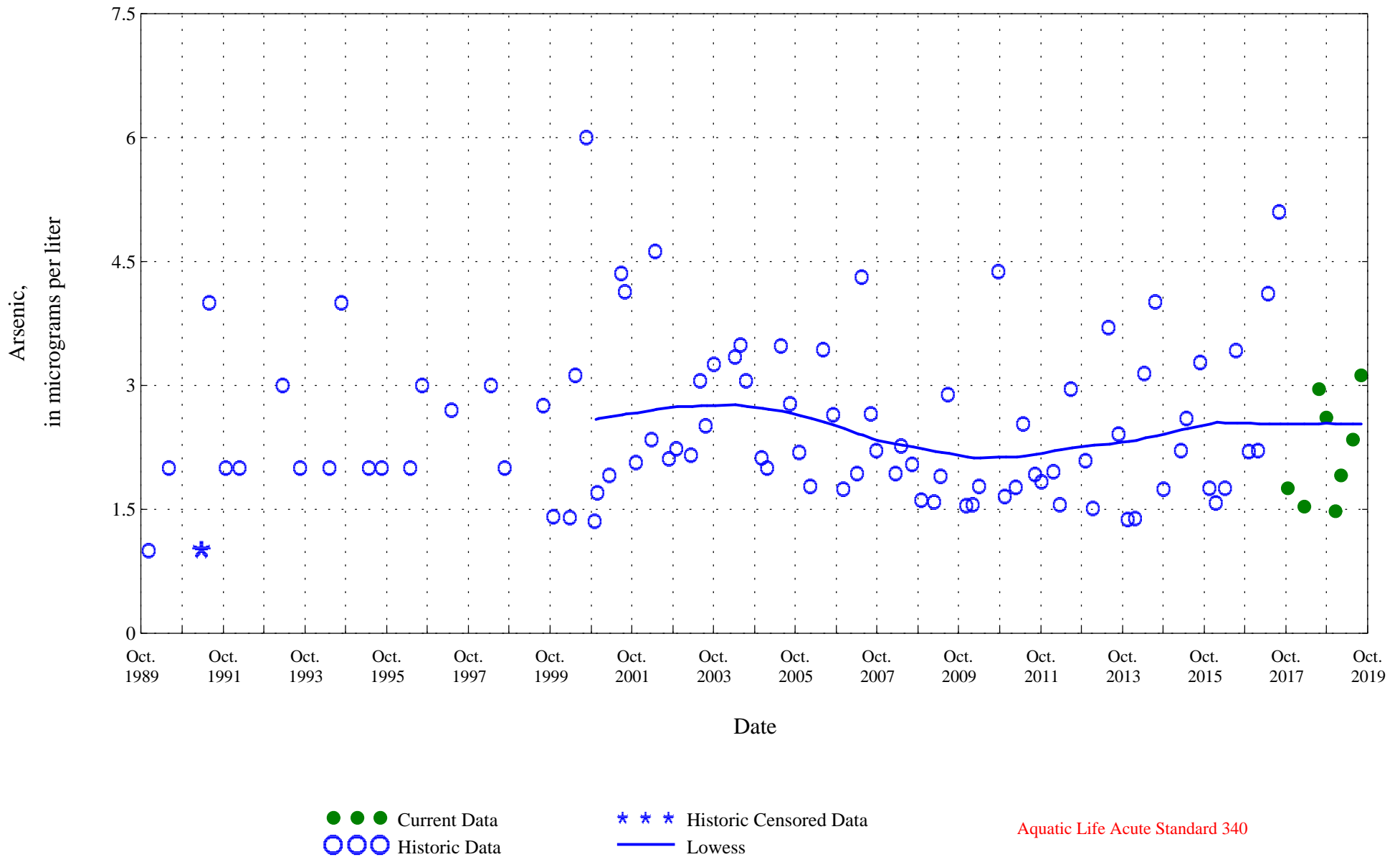


Figure 3. Distribution of selected water-quality constituents relative to time for

Piceance Creek below Ryan Gulch, near Rio Blanco, Co., station 09306200.

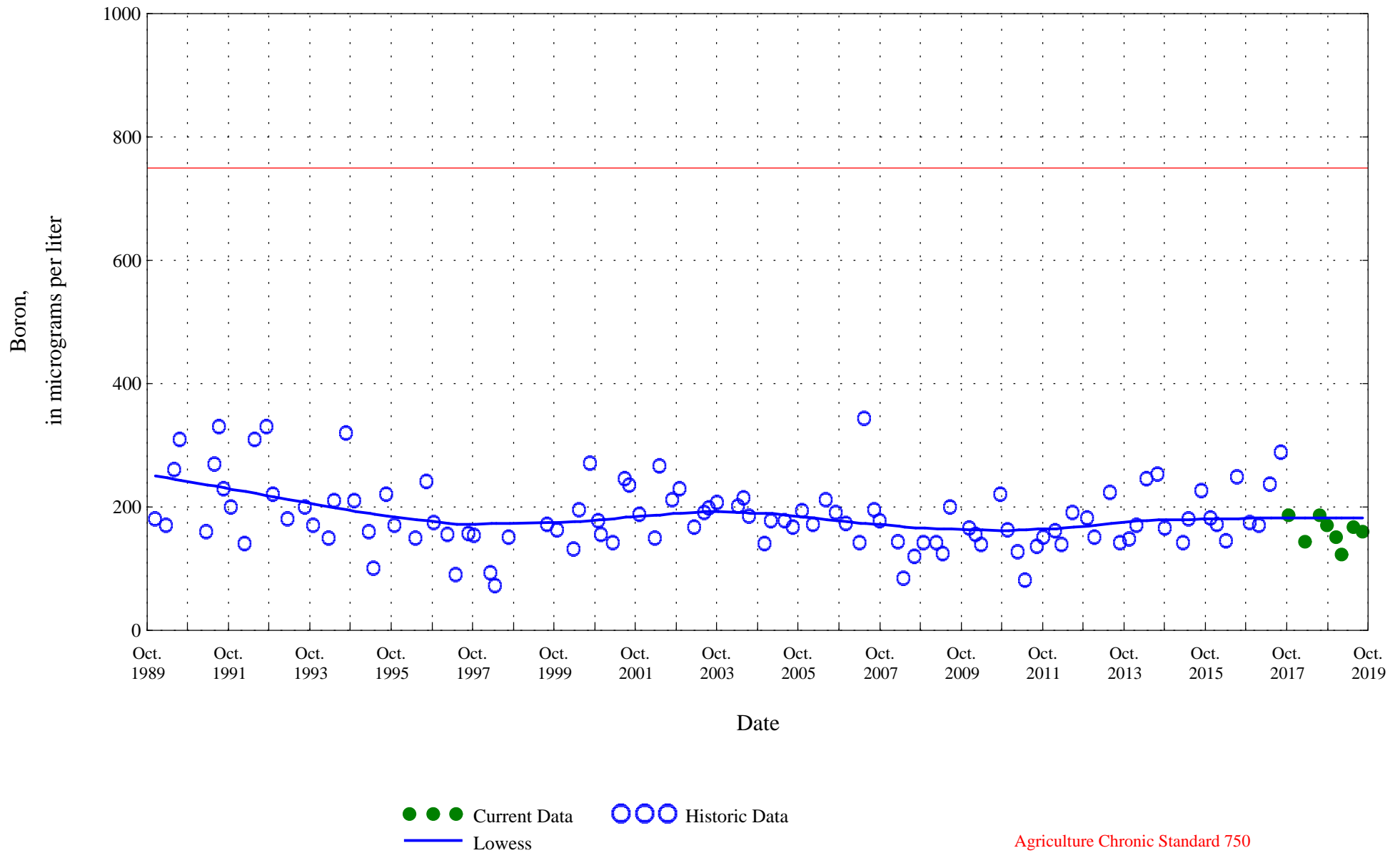


Figure 3. Distribution of selected water-quality constituents relative to time for

Piceance Creek below Ryan Gulch, near Rio Blanco, Co., station 09306200.

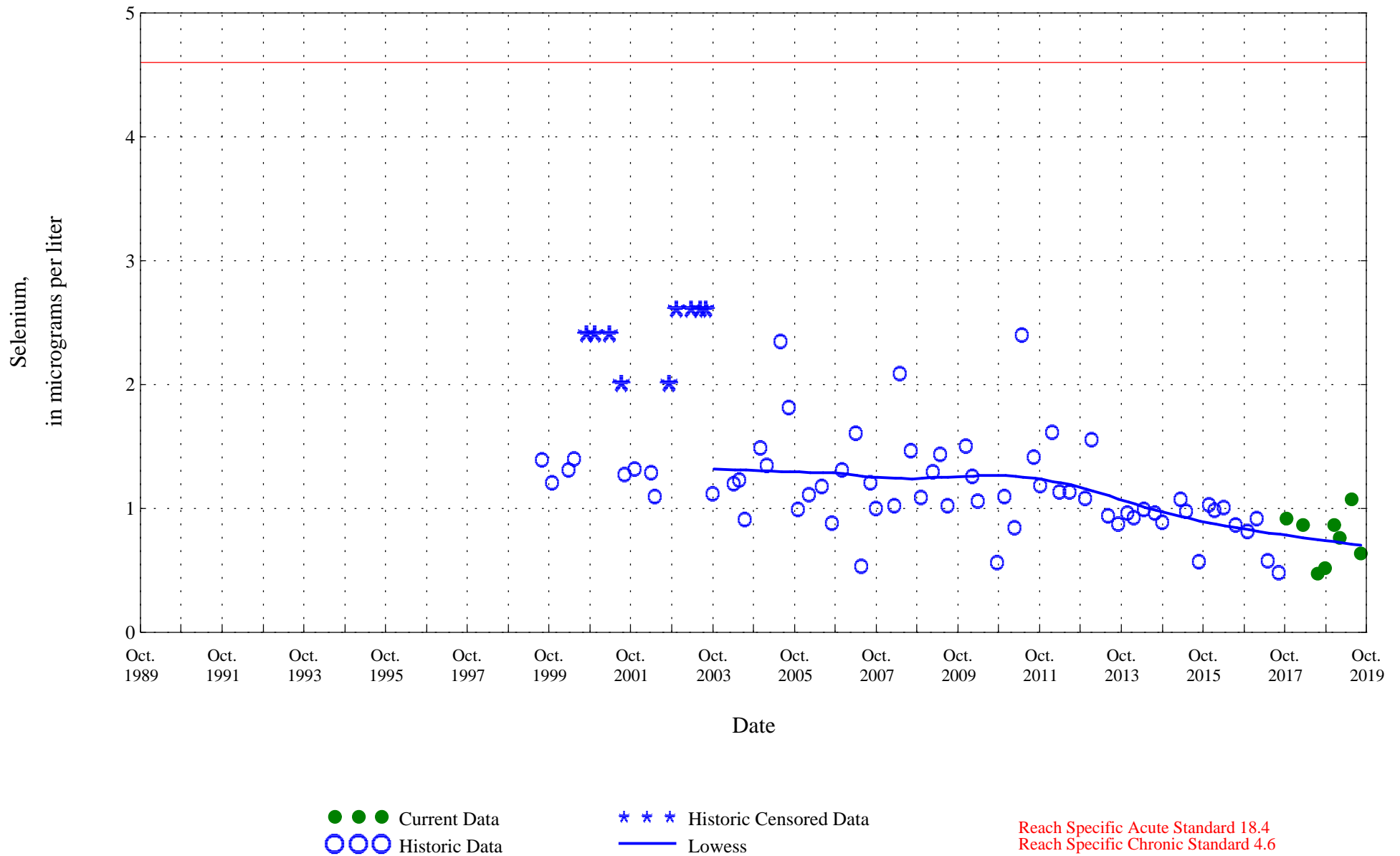
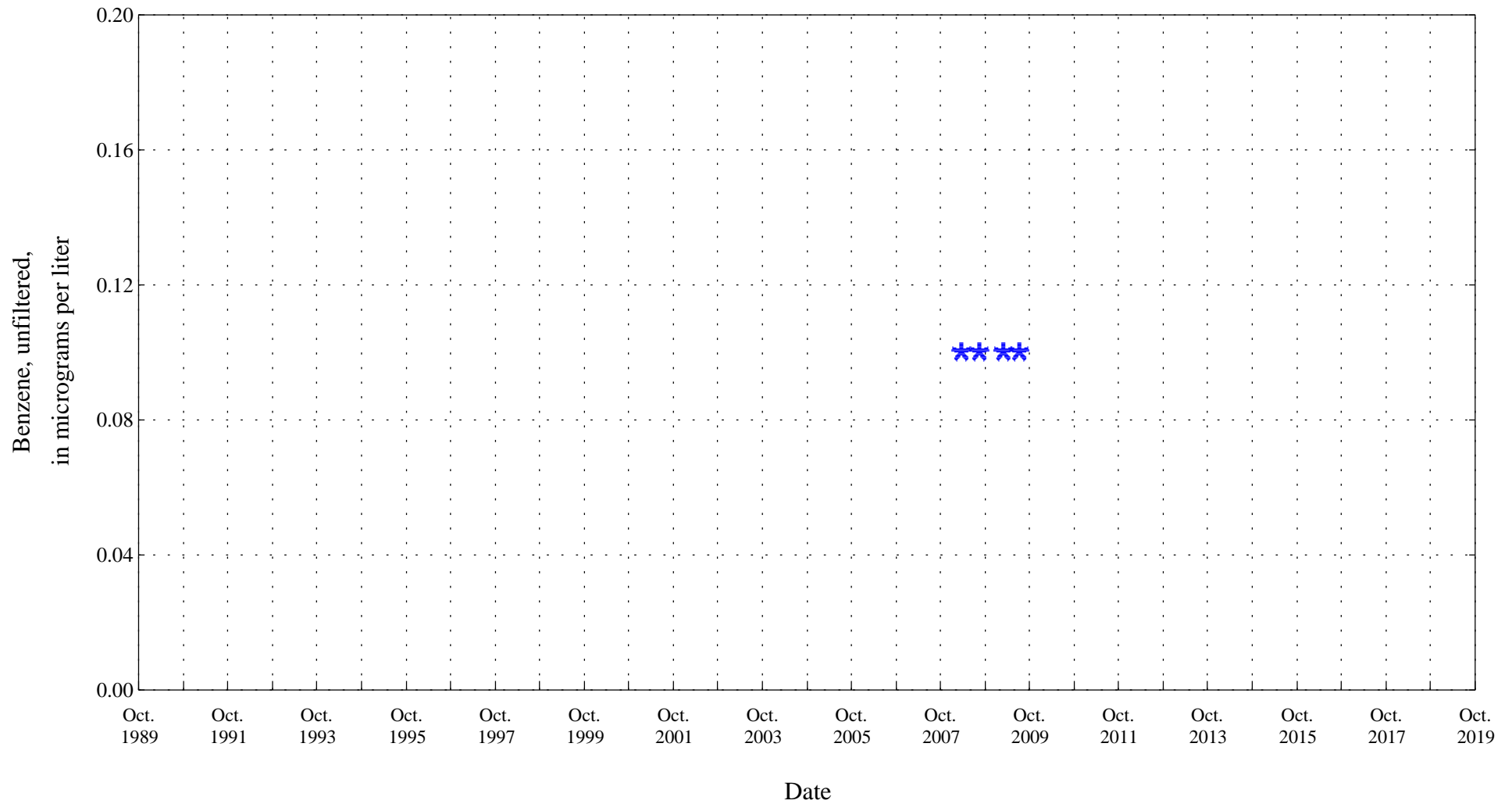


Figure 3. Distribution of selected water-quality constituents relative to time for

Piceance Creek below Ryan Gulch, near Rio Blanco, Co., station 09306200.

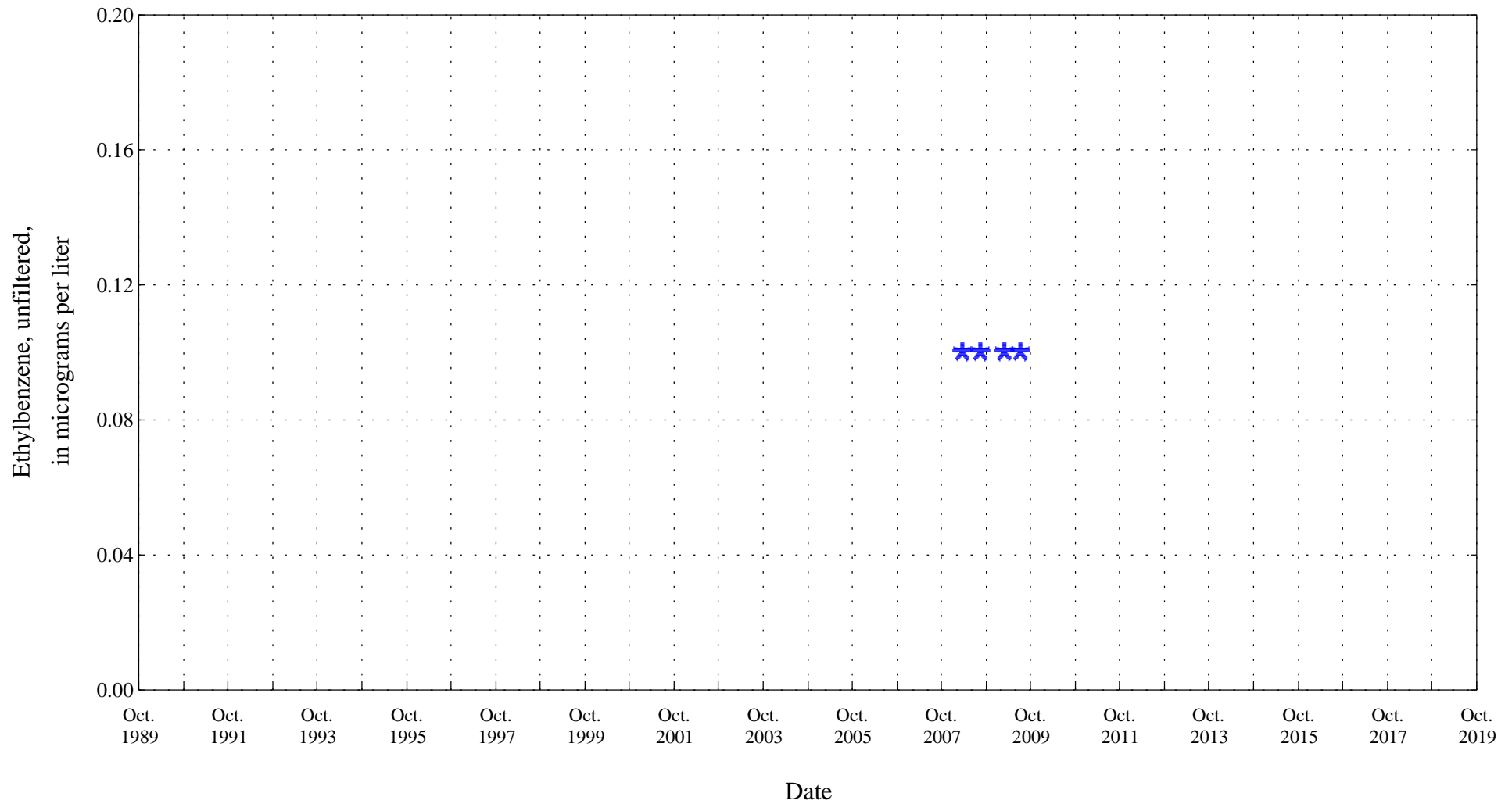


* * * Historic Censored Data

Fish Ingestion Chronic Standard 51.0

Figure 3. Distribution of selected water-quality constituents relative to time for

Piceance Creek below Ryan Gulch, near Rio Blanco, Co., station 09306200.



* * * Historic Censored Data

Fish Ingestion Chronic Standard 2,100

Figure 3. Distribution of selected water-quality constituents relative to time for

Piceance Creek below Ryan Gulch, near Rio Blanco, Co., station 09306200.

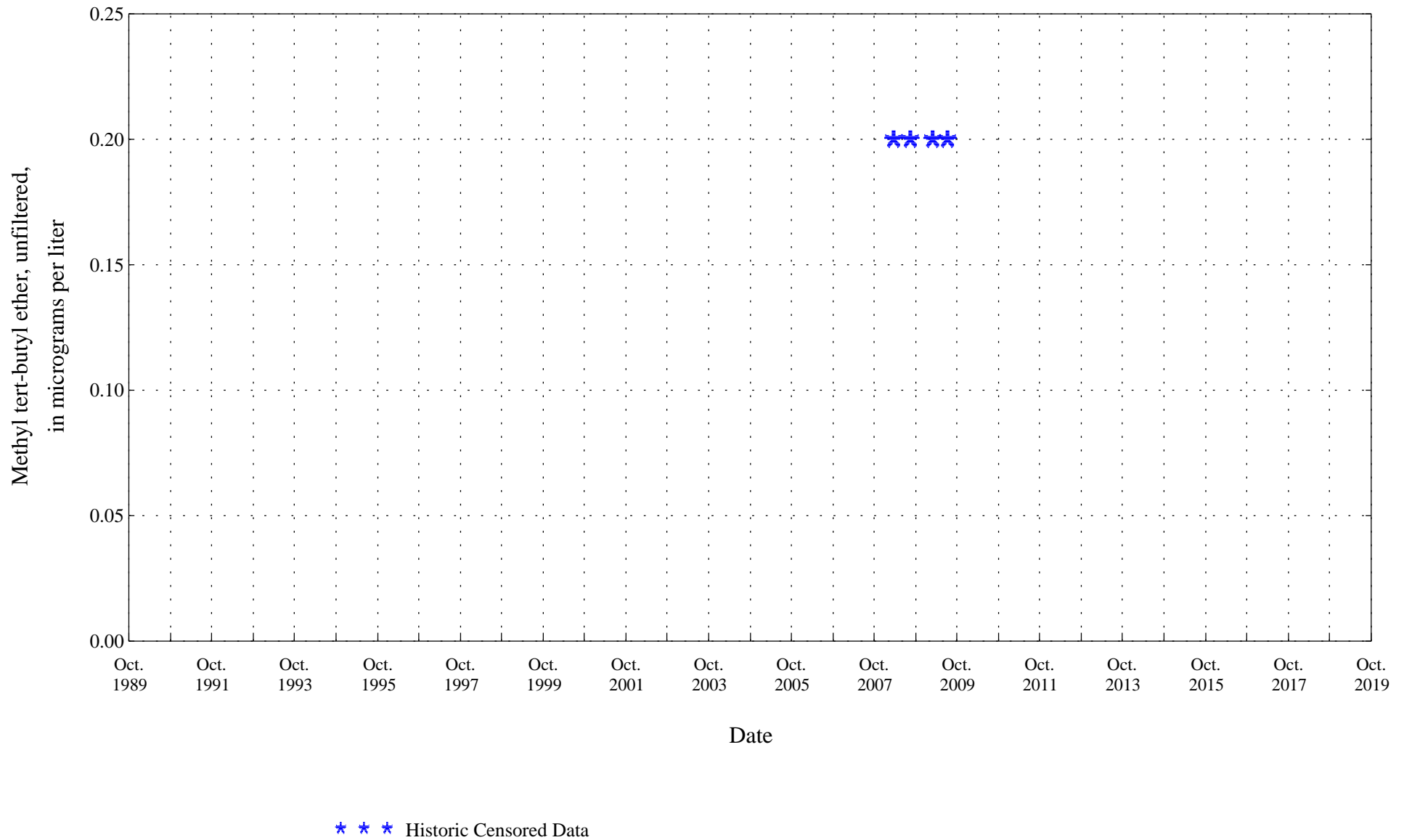


Figure 3. Distribution of selected water-quality constituents relative to time for

Piceance Creek below Ryan Gulch, near Rio Blanco, Co., station 09306200.

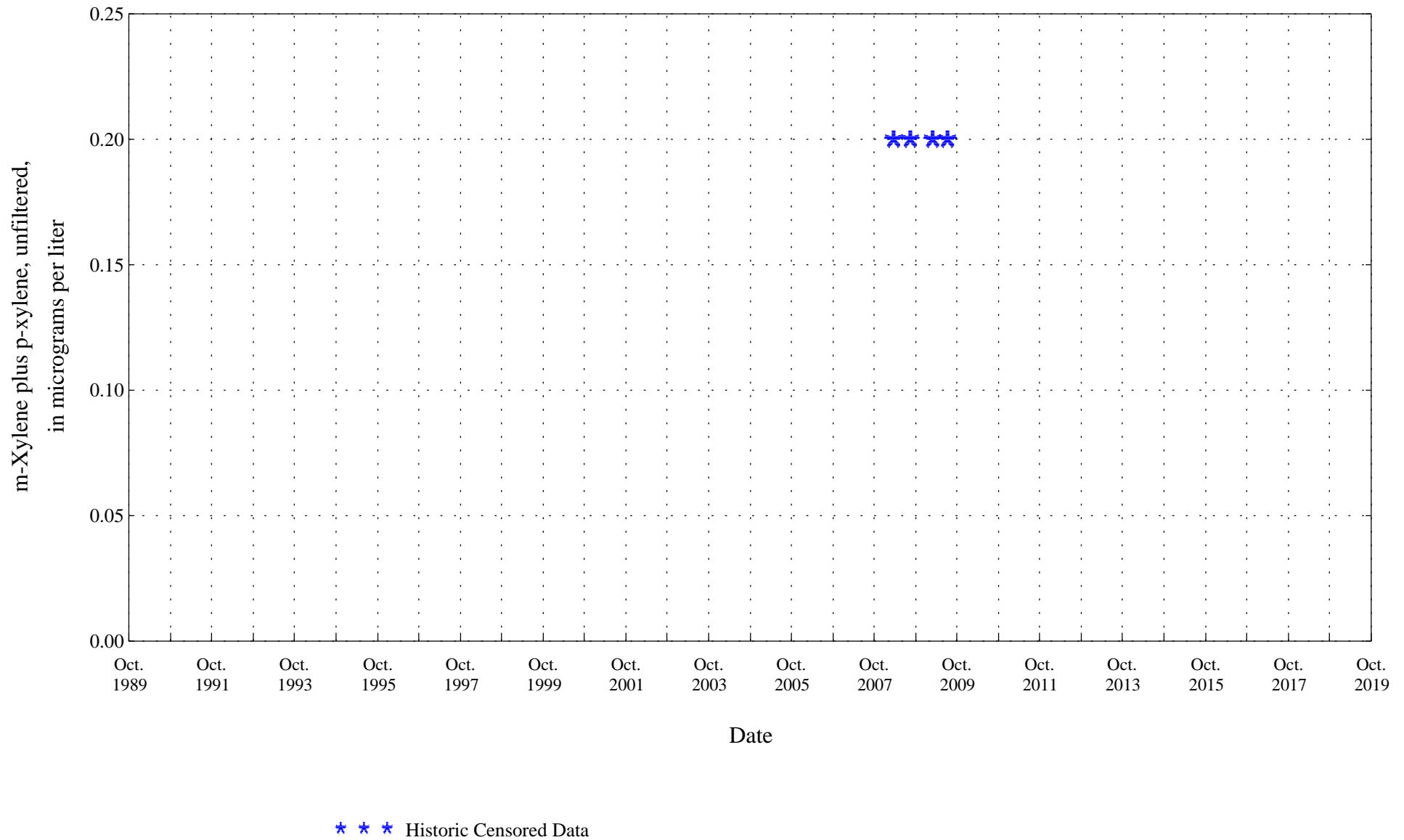


Figure 3. Distribution of selected water-quality constituents relative to time for

Piceance Creek below Ryan Gulch, near Rio Blanco, Co., station 09306200.

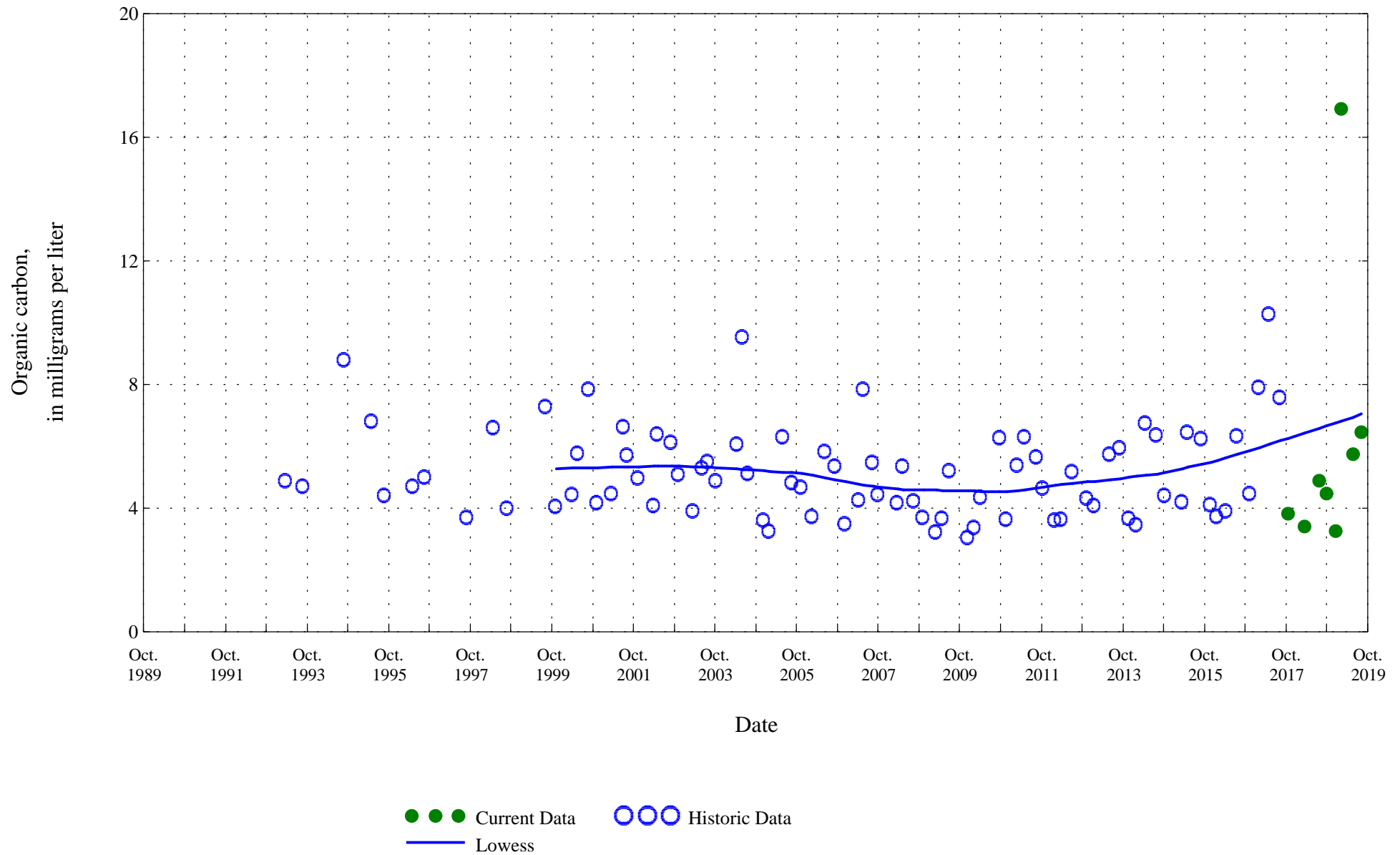


Figure 3. Distribution of selected water-quality constituents relative to time for

Piceance Creek below Ryan Gulch, near Rio Blanco, Co., station 09306200.

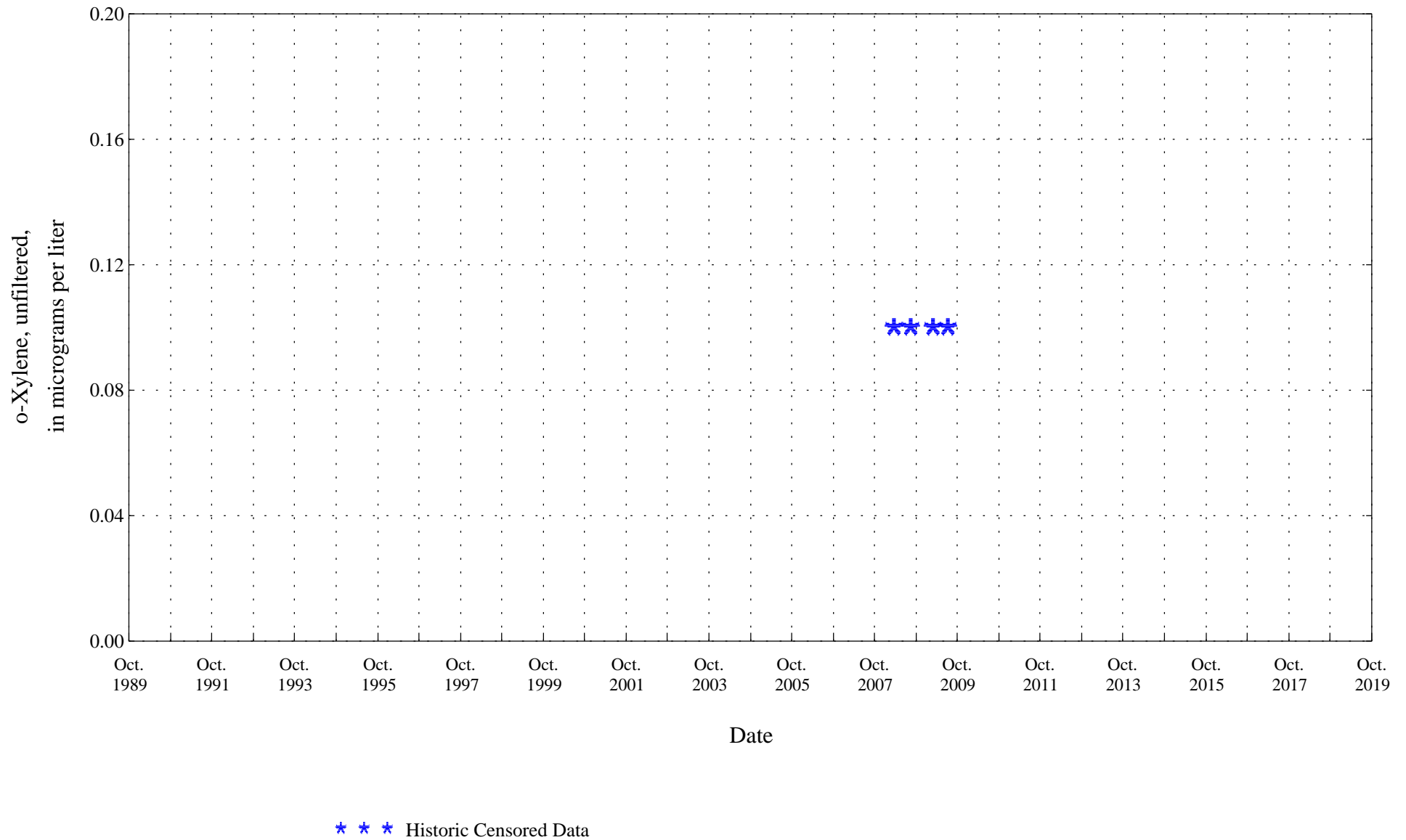
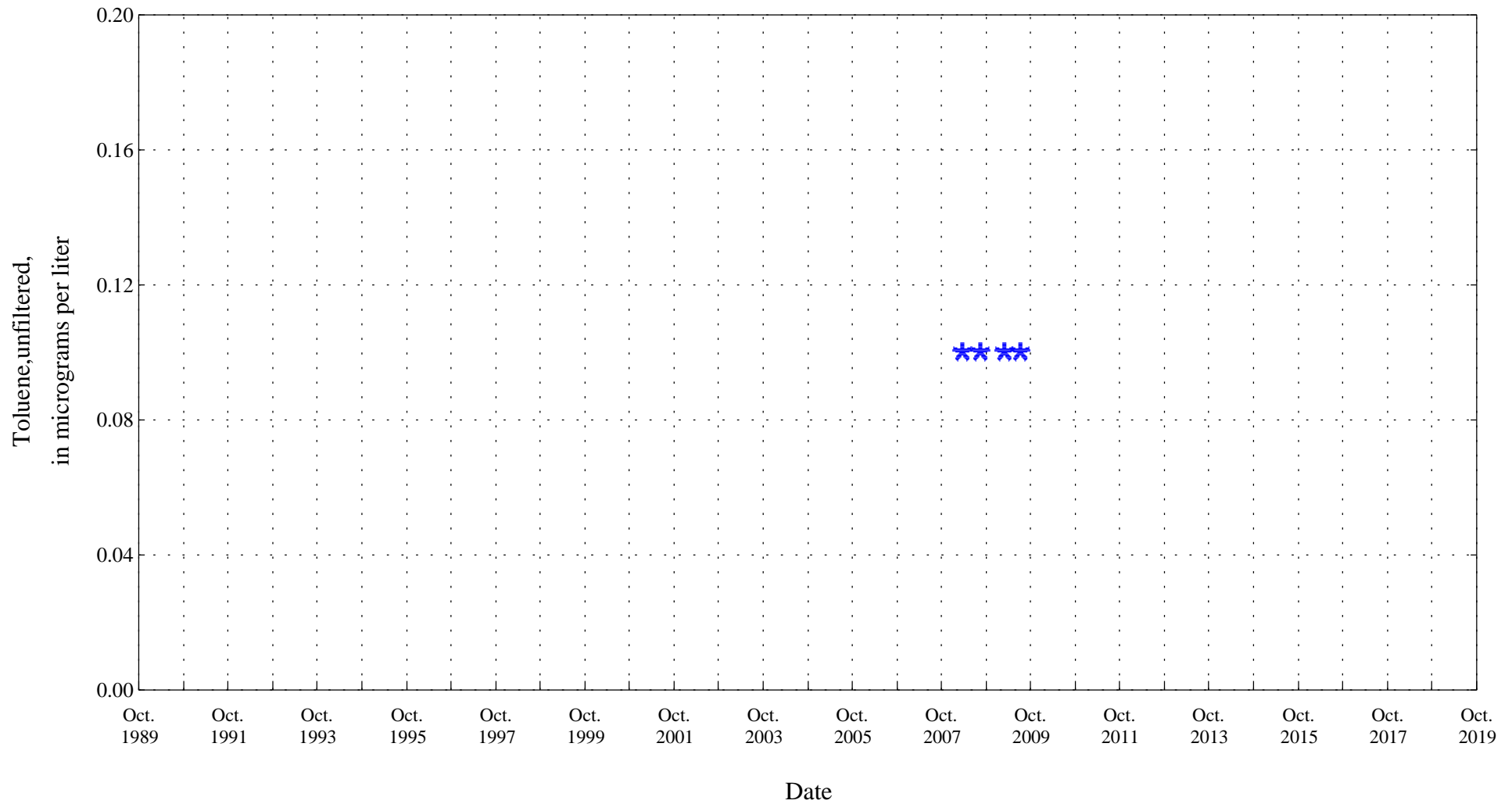


Figure 3. Distribution of selected water-quality constituents relative to time for

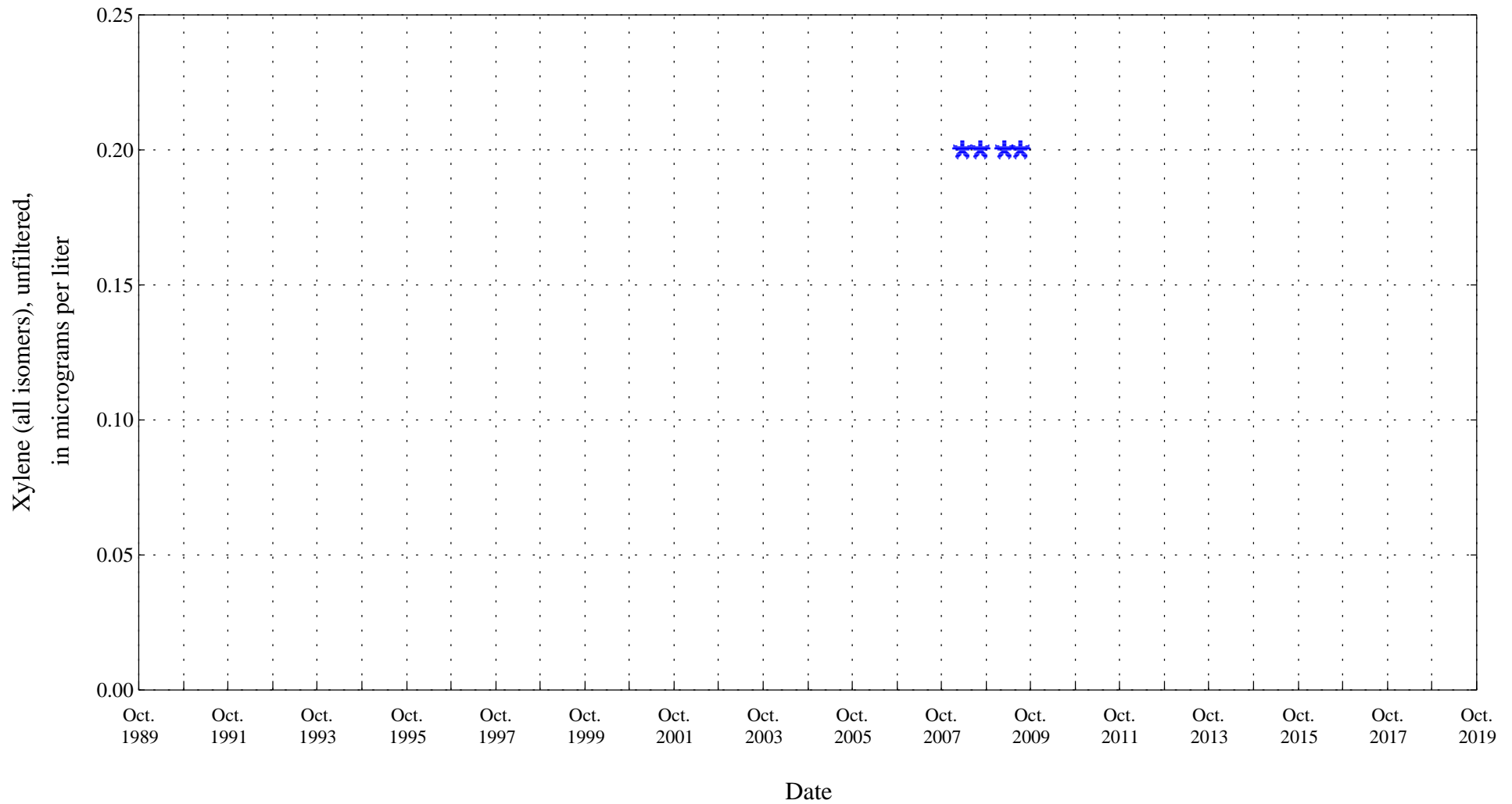
Piceance Creek below Ryan Gulch, near Rio Blanco, Co., station 09306200.



* * * Historic Censored Data

Figure 3. Distribution of selected water-quality constituents relative to time for

Piceance Creek below Ryan Gulch, near Rio Blanco, Co., station 09306200.



* * * Historic Censored Data

Human Health Based Water Supply Chronic Standard 1,400

Figure 3. Distribution of selected water-quality constituents relative to time for

Piceance Creek below Ryan Gulch, near Rio Blanco, Co., station 09306200.

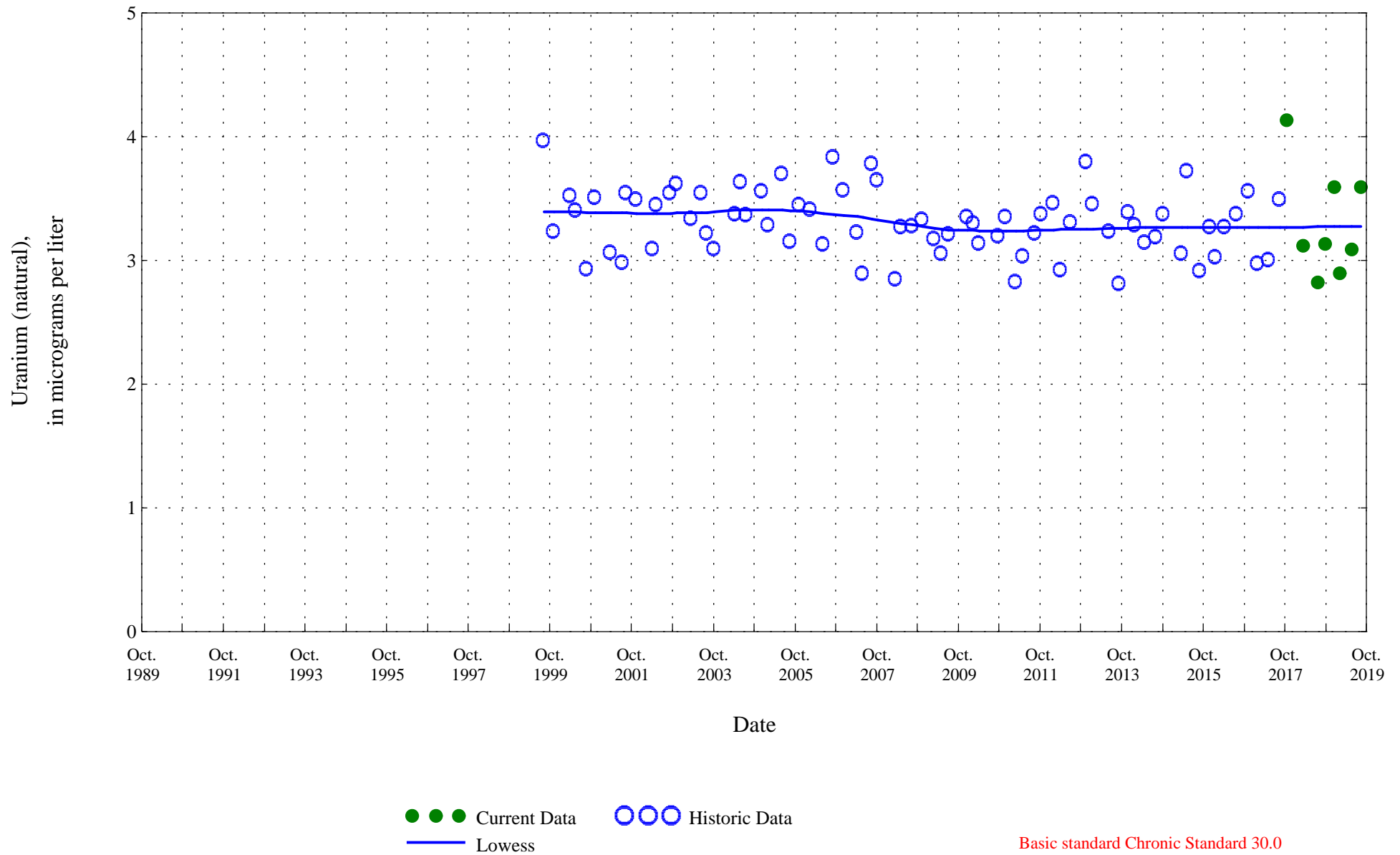


Figure 3. Distribution of selected water-quality constituents relative to time for

Piceance Creek below Ryan Gulch, near Rio Blanco, Co., station 09306200.

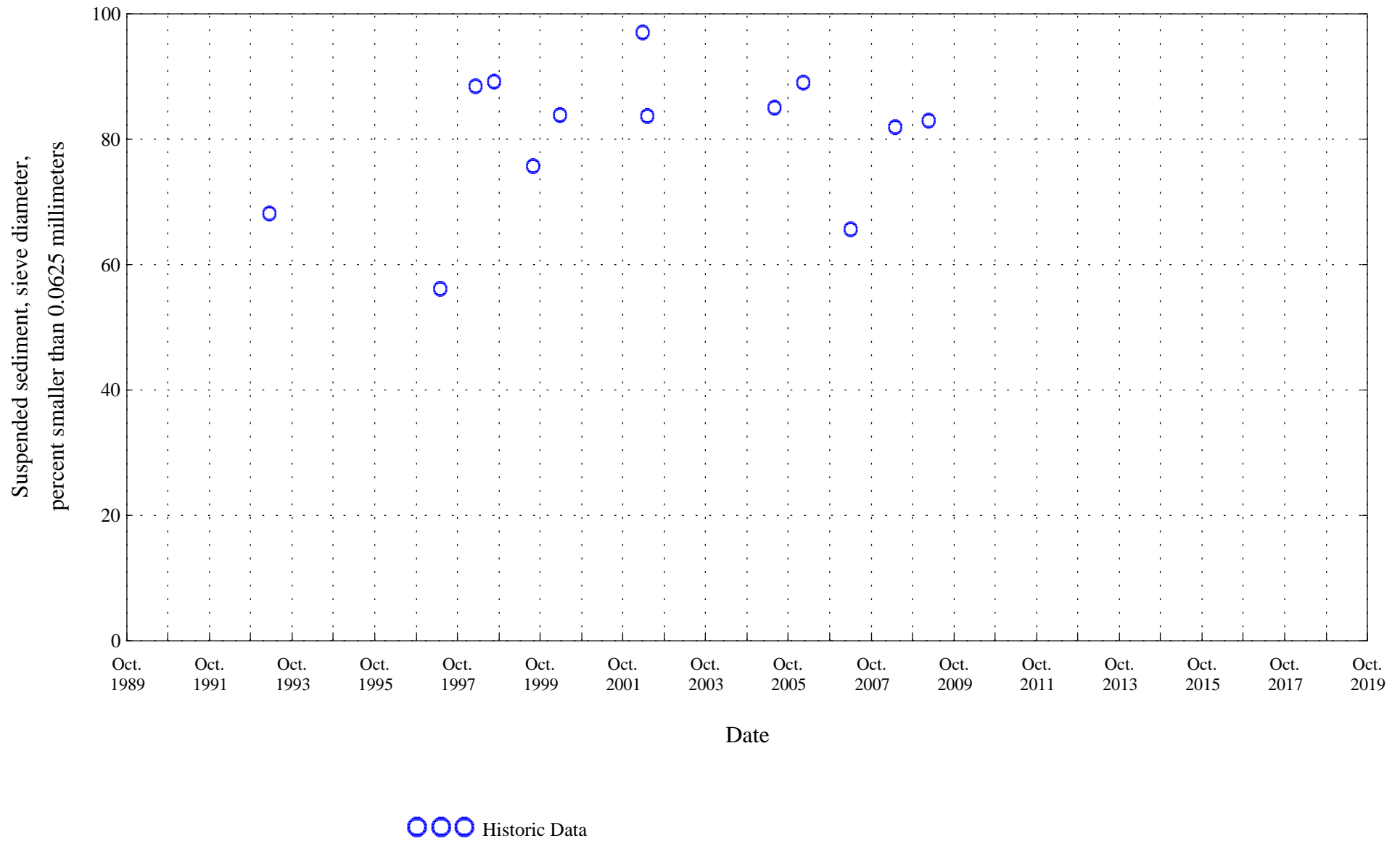


Figure 3. Distribution of selected water-quality constituents relative to time for

Piceance Creek below Ryan Gulch, near Rio Blanco, Co., station 09306200.

