

Figure 16. Distribution of selected water-quality constituents relative to time for

White River above Coal Creek, near Meeker, Co., station 09304200.

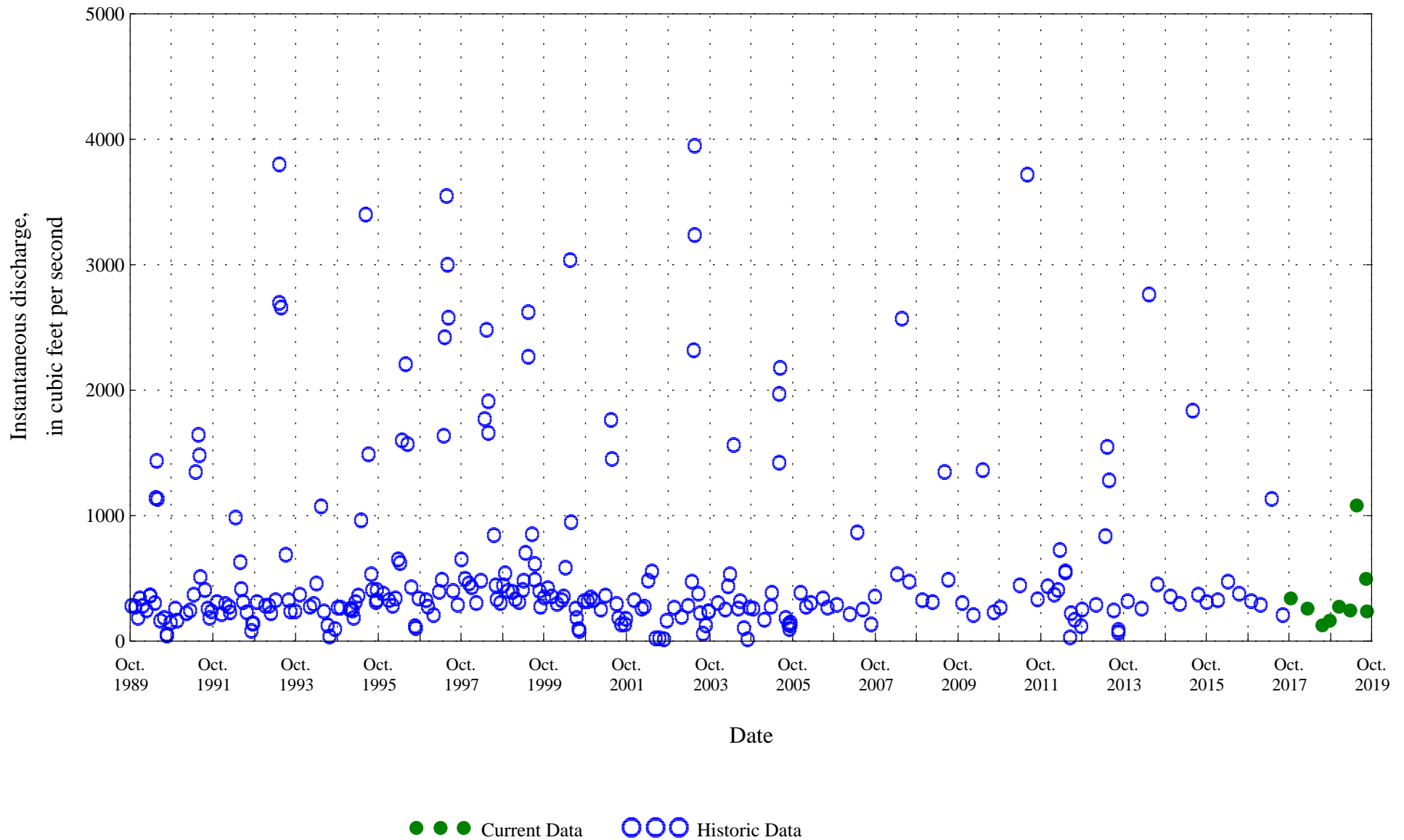


Figure 16. Distribution of selected water-quality constituents relative to time for

White River above Coal Creek, near Meeker, Co., station 09304200.



Figure 16. Distribution of selected water-quality constituents relative to time for

White River above Coal Creek, near Meeker, Co., station 09304200.

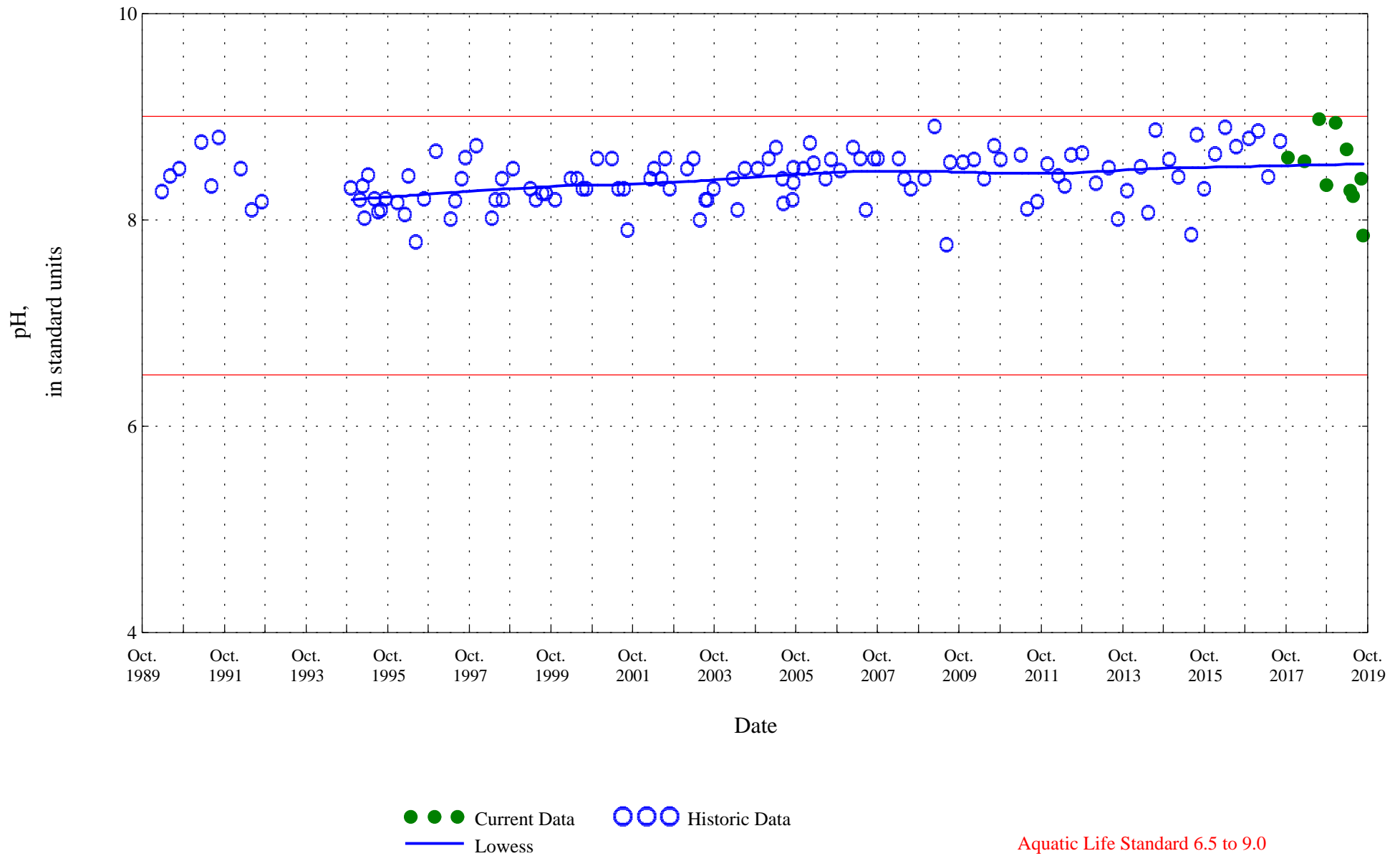


Figure 16. Distribution of selected water-quality constituents relative to time for

White River above Coal Creek, near Meeker, Co., station 09304200.

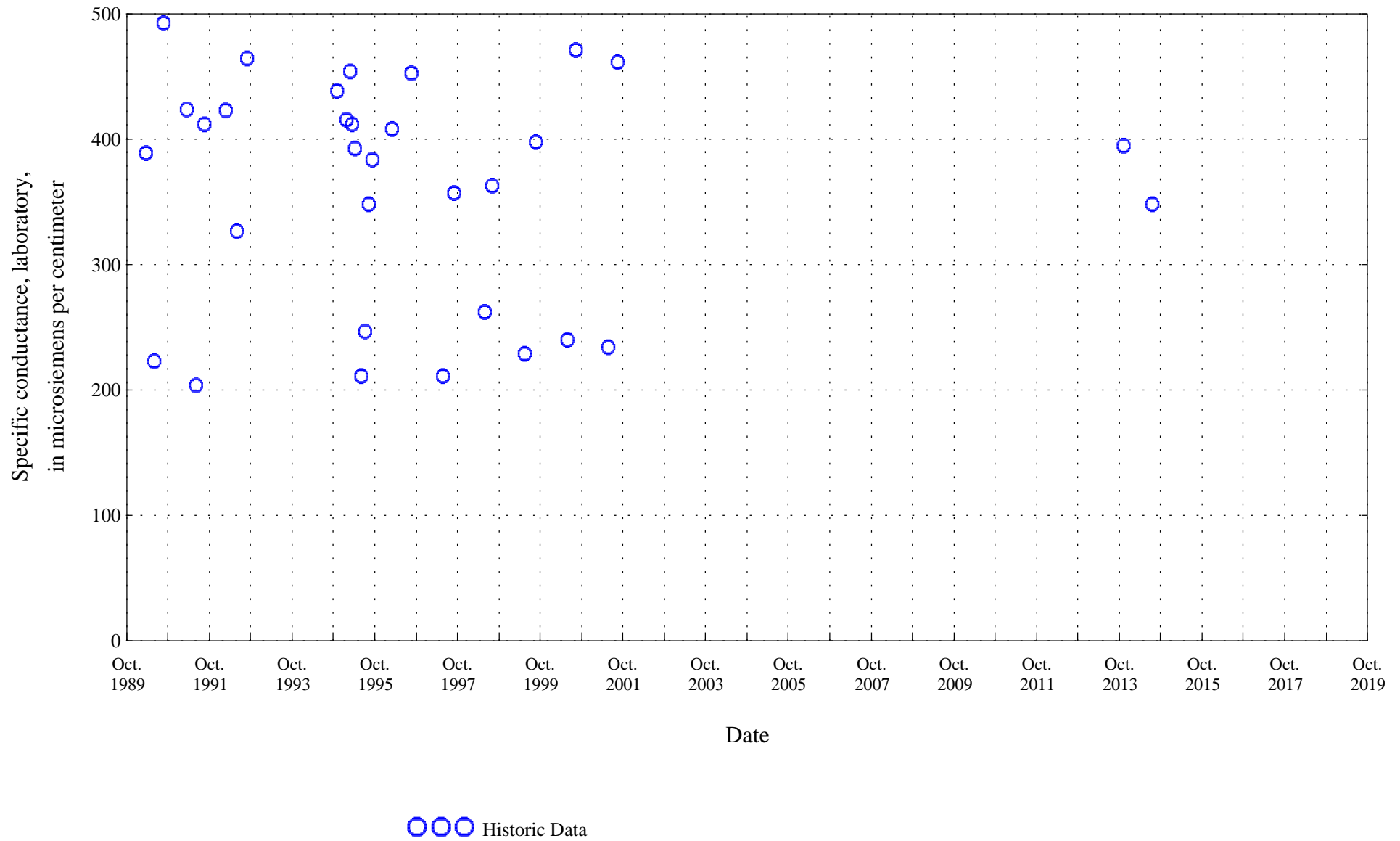


Figure 16. Distribution of selected water-quality constituents relative to time for

White River above Coal Creek, near Meeker, Co., station 09304200.

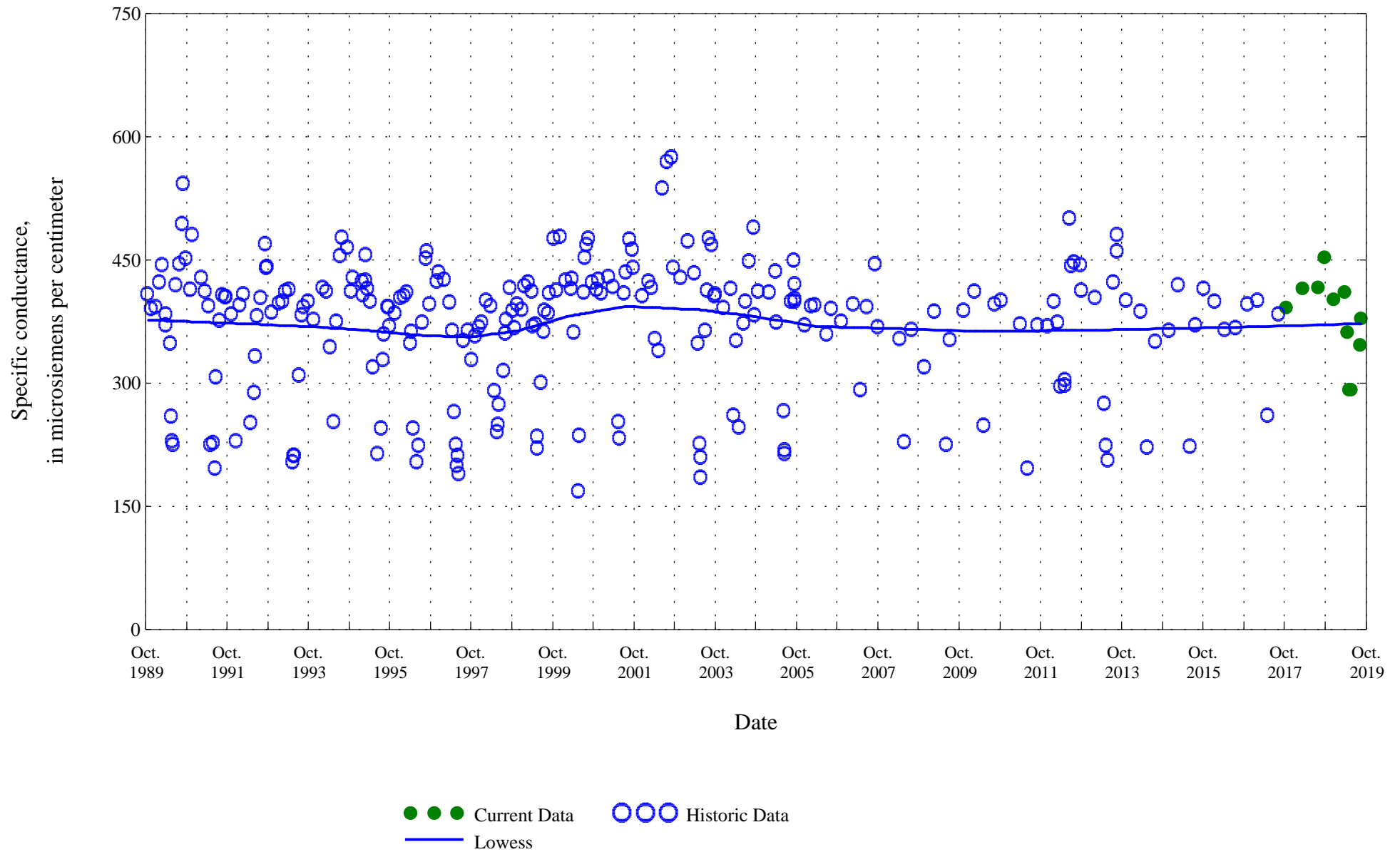
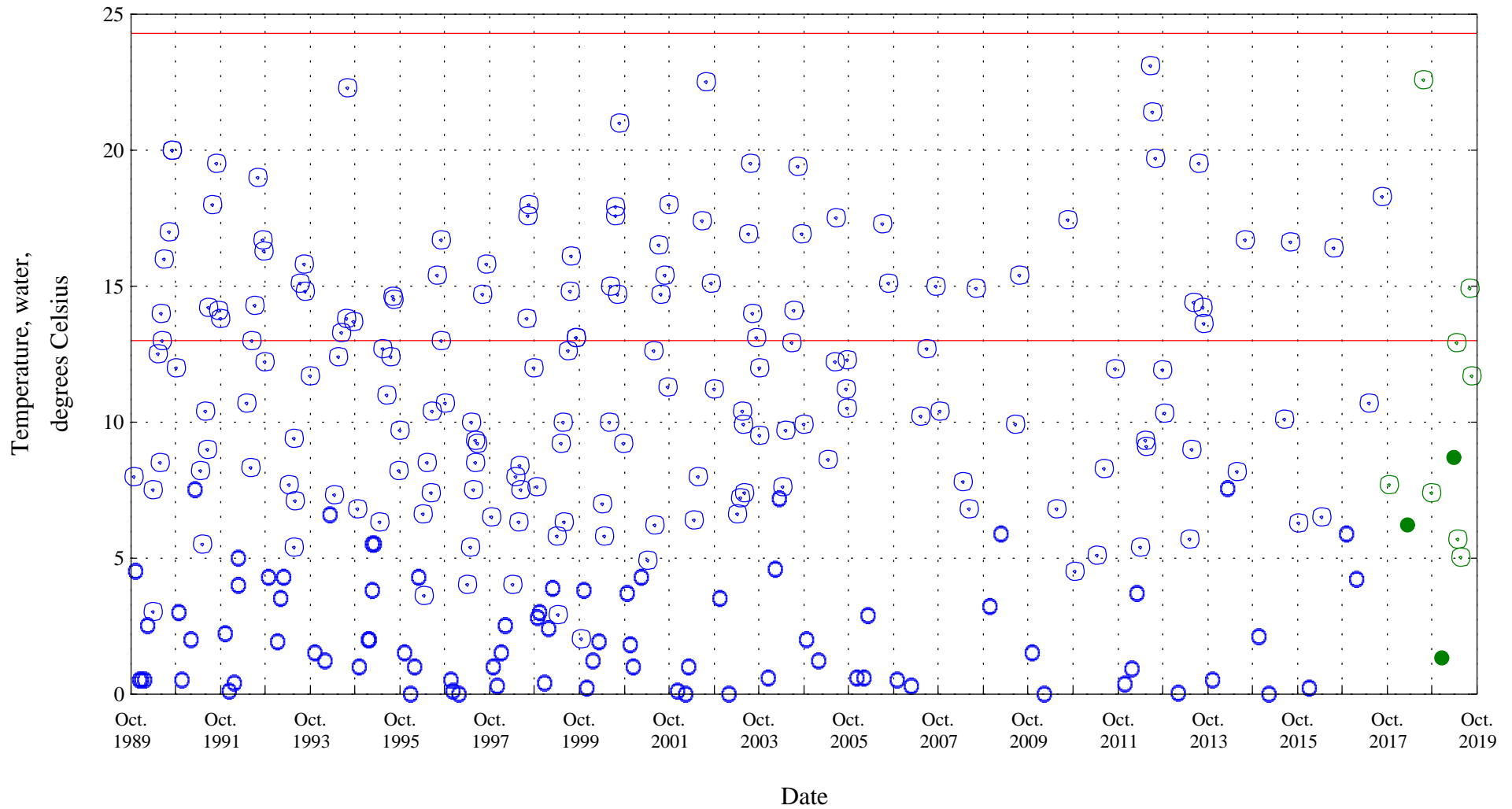


Figure 16. Distribution of selected water-quality constituents relative to time for

White River above Coal Creek, near Meeker, Co., station 09304200.



● ● ● Current Data, Cool Season Std    ○ ○ ○ Current Data, Warm Season Std  
○ ○ ○ Historic Data, Cool Season Std    ○ ○ ○ Historic Data, Warm Season Std

Aquatic Life Nov - Mar, Cool Season Std 13.0  
 Aquatic Life Apr - Oct, Warm Season Std 24.3

Figure 16. Distribution of selected water-quality constituents relative to time for

White River above Coal Creek, near Meeker, Co., station 09304200.

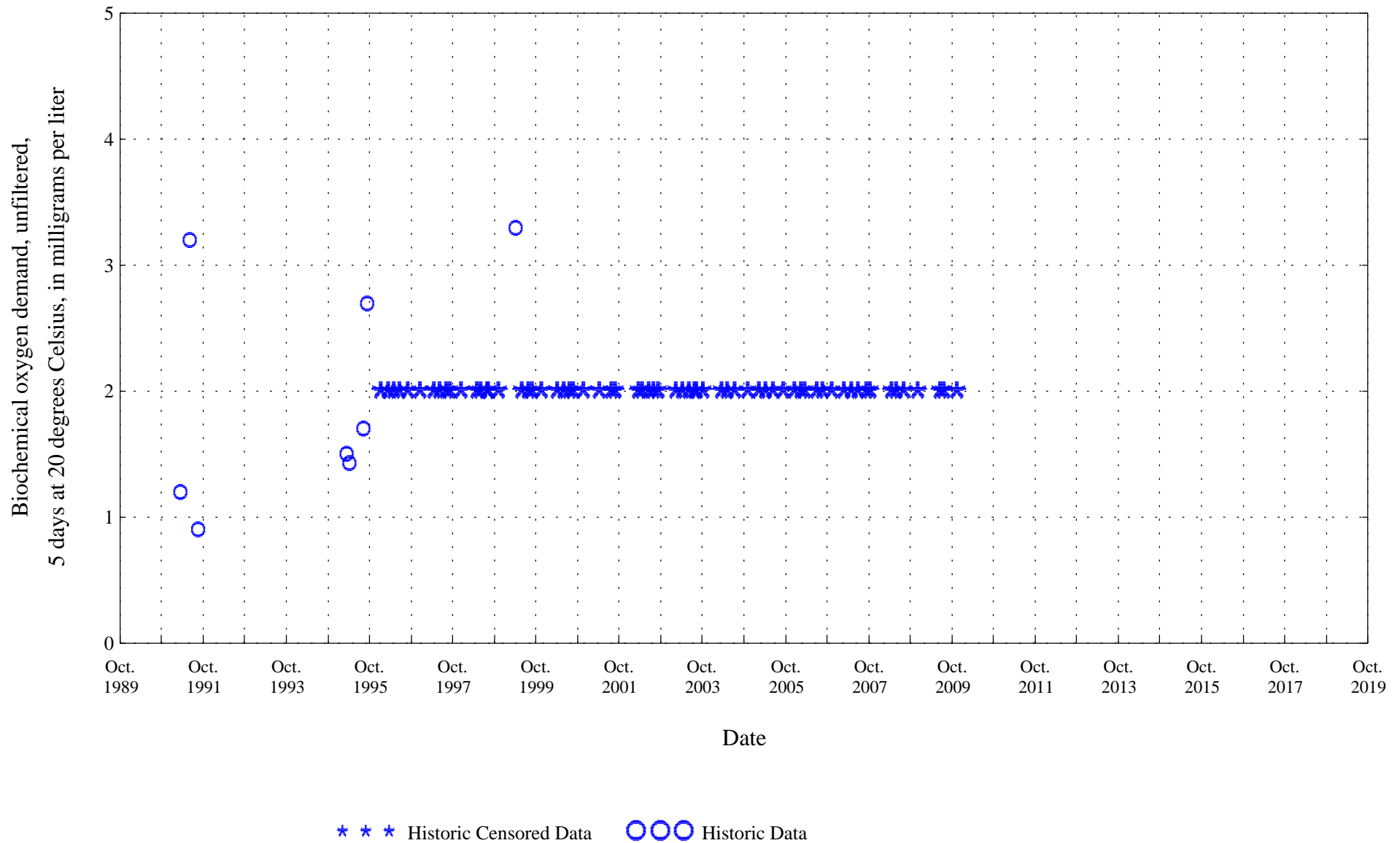


Figure 16. Distribution of selected water-quality constituents relative to time for

White River above Coal Creek, near Meeker, Co., station 09304200.

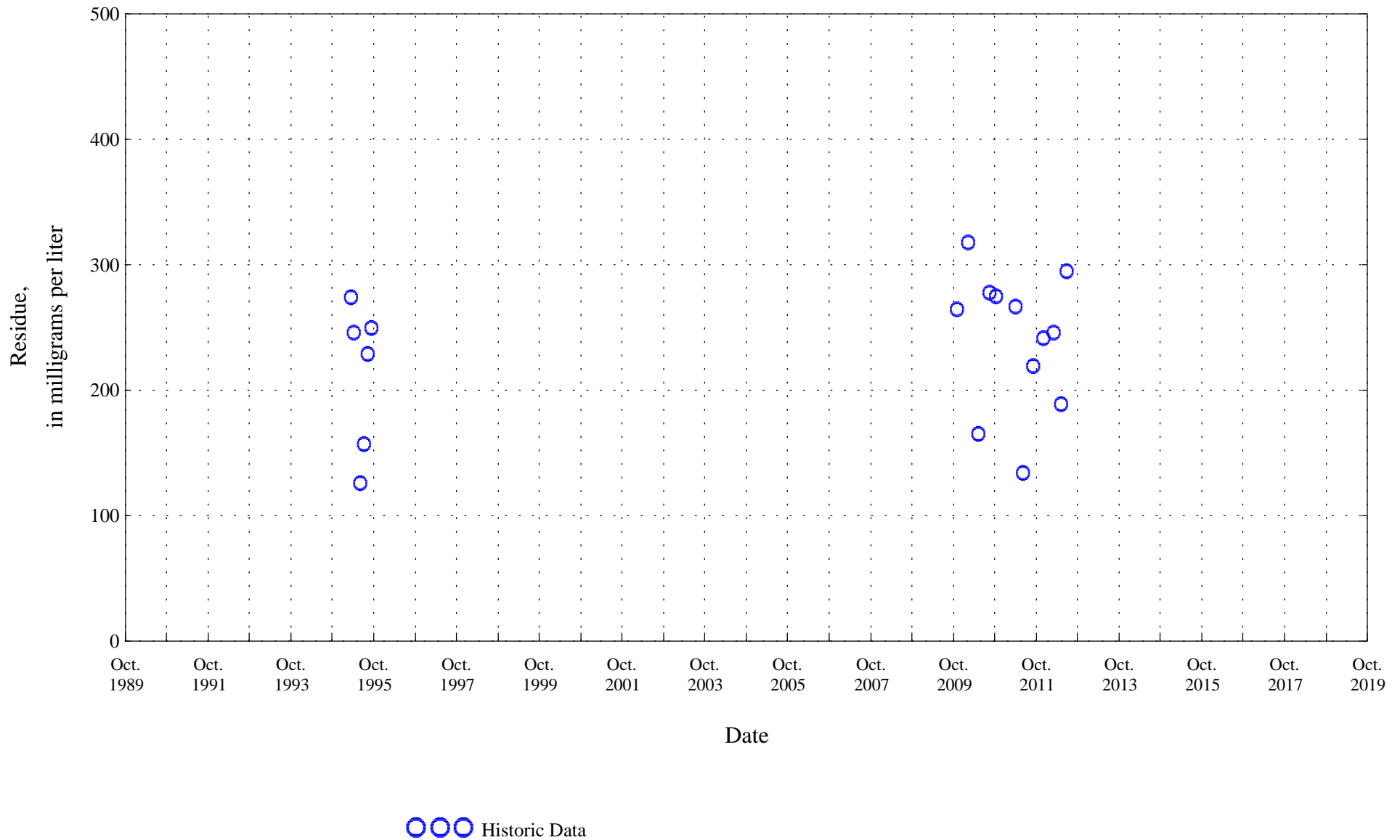


Figure 16. Distribution of selected water-quality constituents relative to time for

White River above Coal Creek, near Meeker, Co., station 09304200.

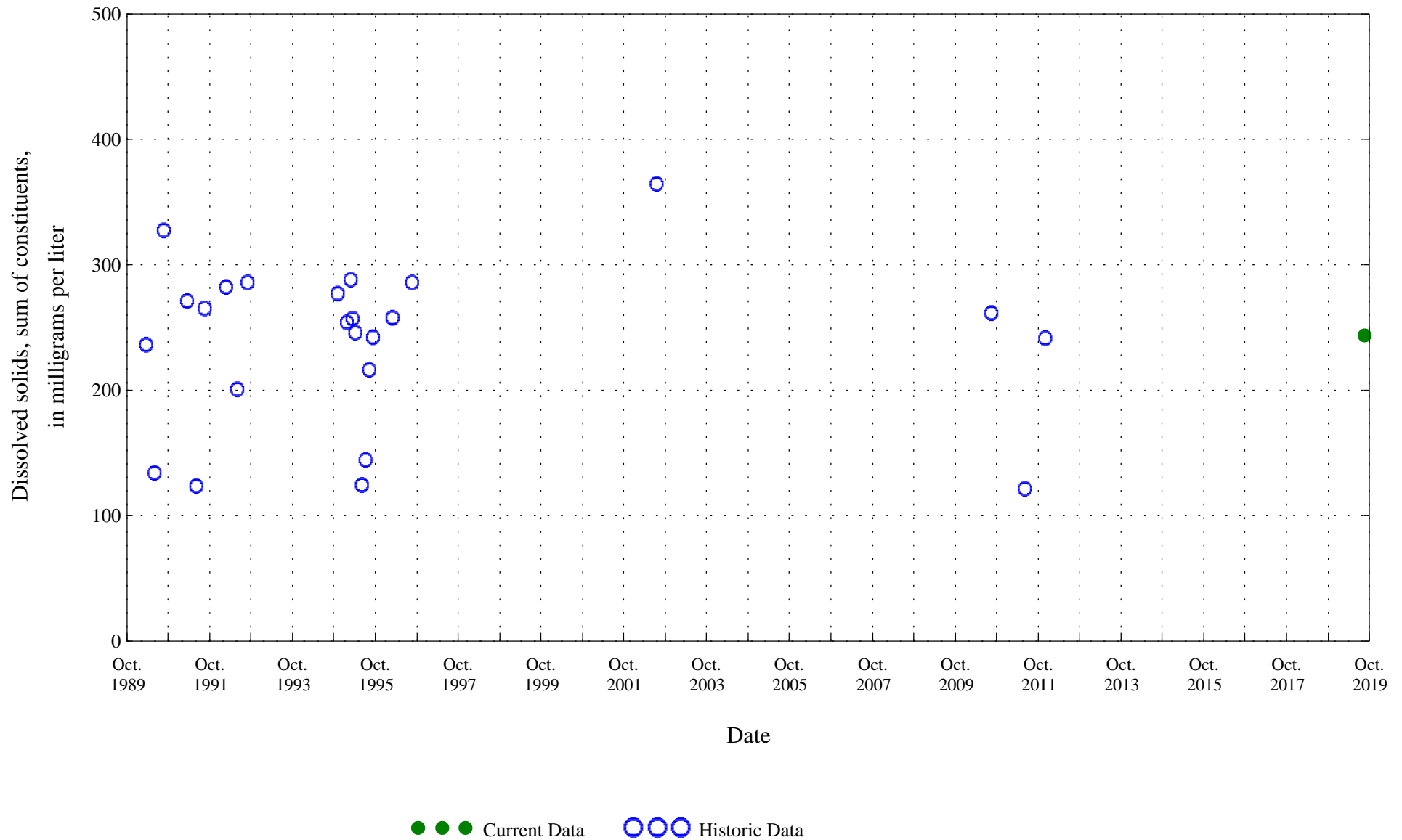


Figure 16. Distribution of selected water-quality constituents relative to time for

White River above Coal Creek, near Meeker, Co., station 09304200.

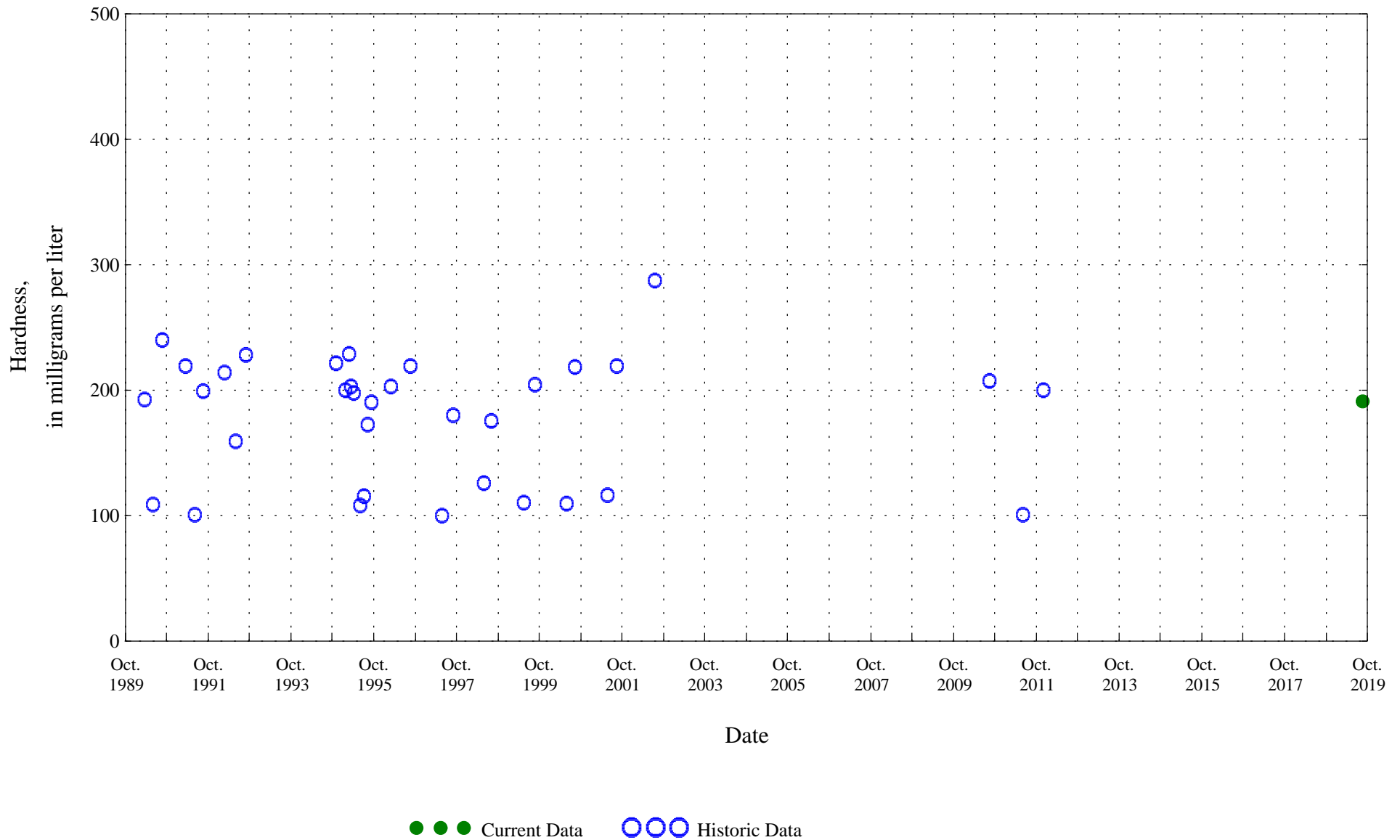
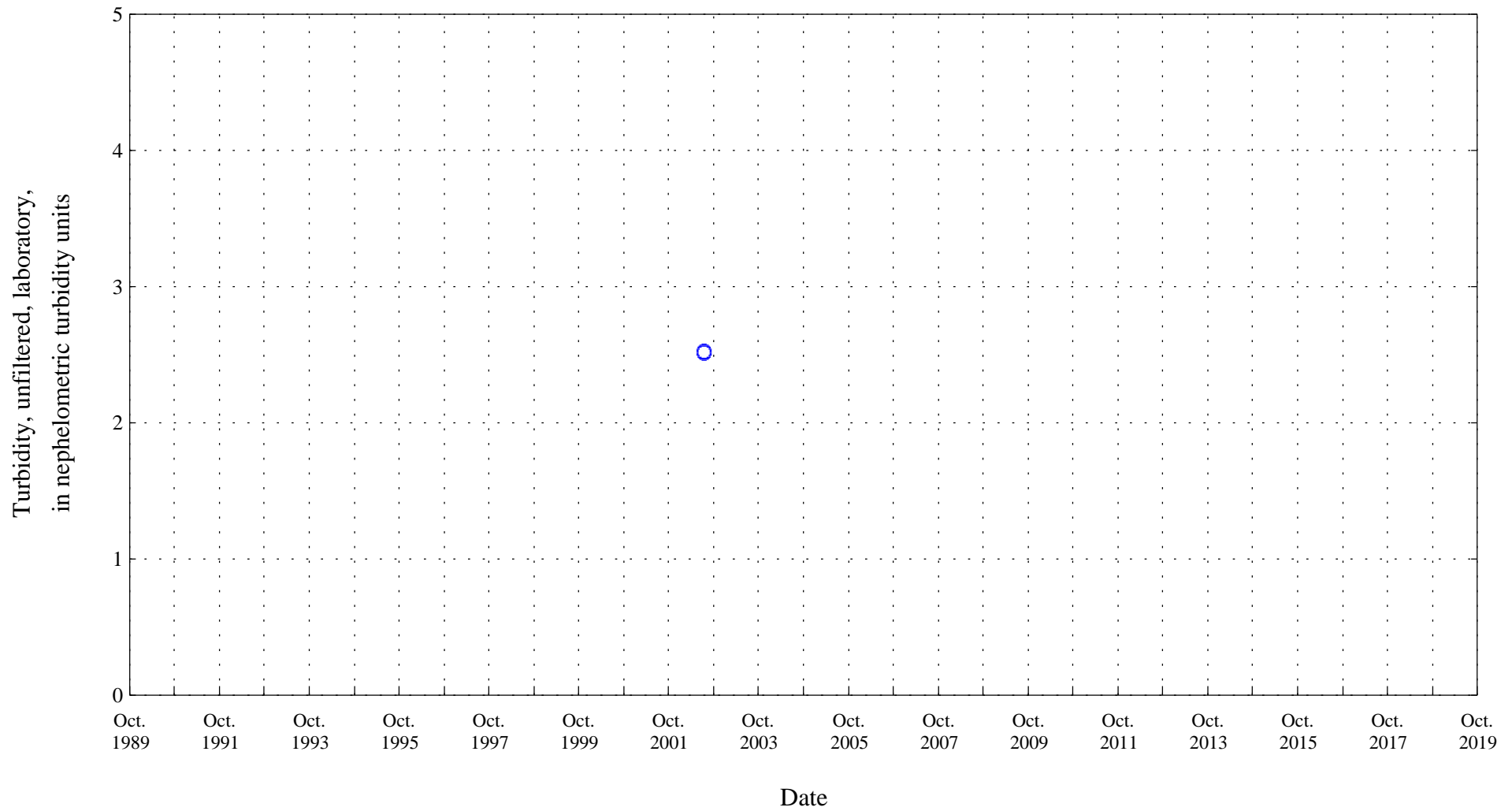


Figure 16. Distribution of selected water-quality constituents relative to time for

White River above Coal Creek, near Meeker, Co., station 09304200.



○ ○ ○ Historic Data

Figure 16. Distribution of selected water-quality constituents relative to time for

White River above Coal Creek, near Meeker, Co., station 09304200.

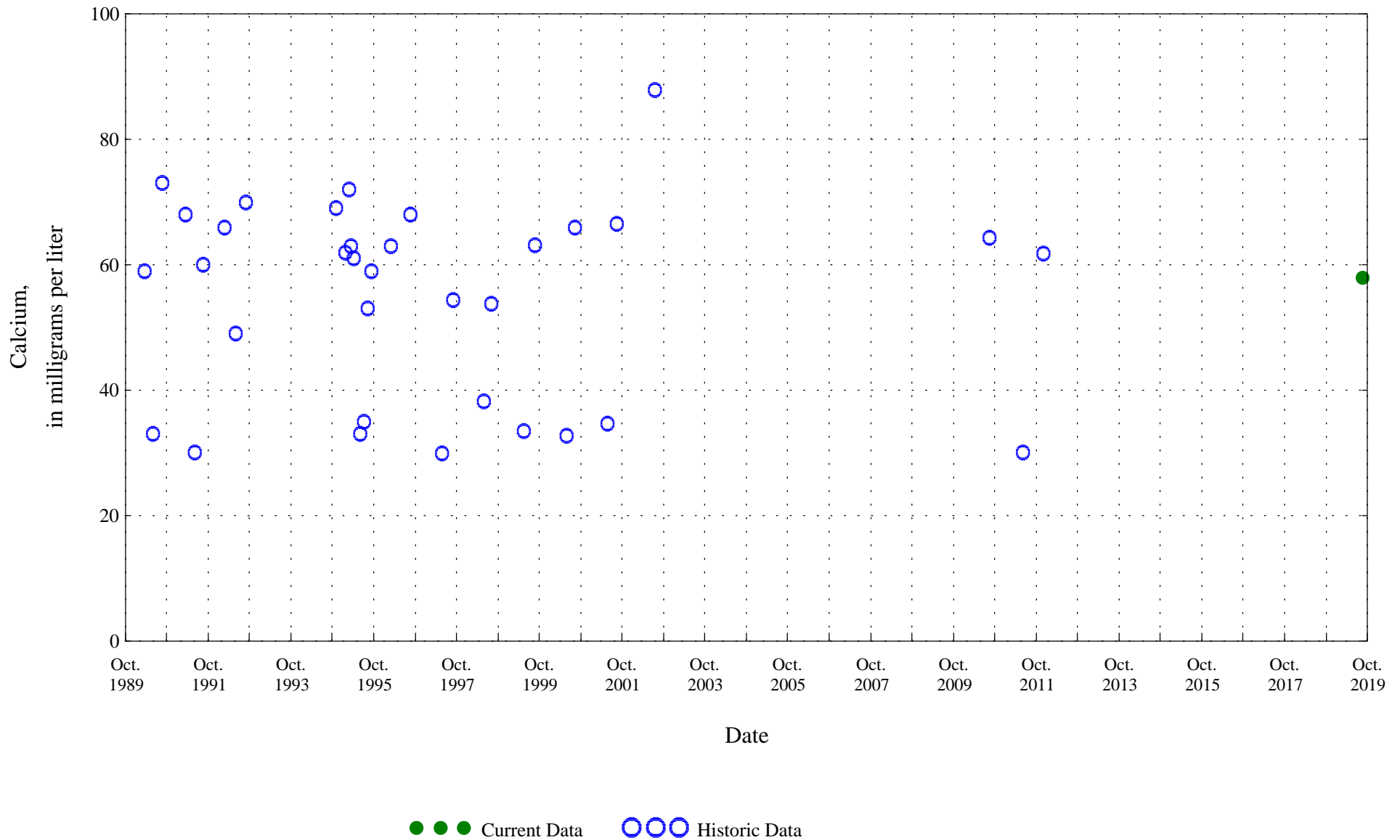


Figure 16. Distribution of selected water-quality constituents relative to time for

White River above Coal Creek, near Meeker, Co., station 09304200.

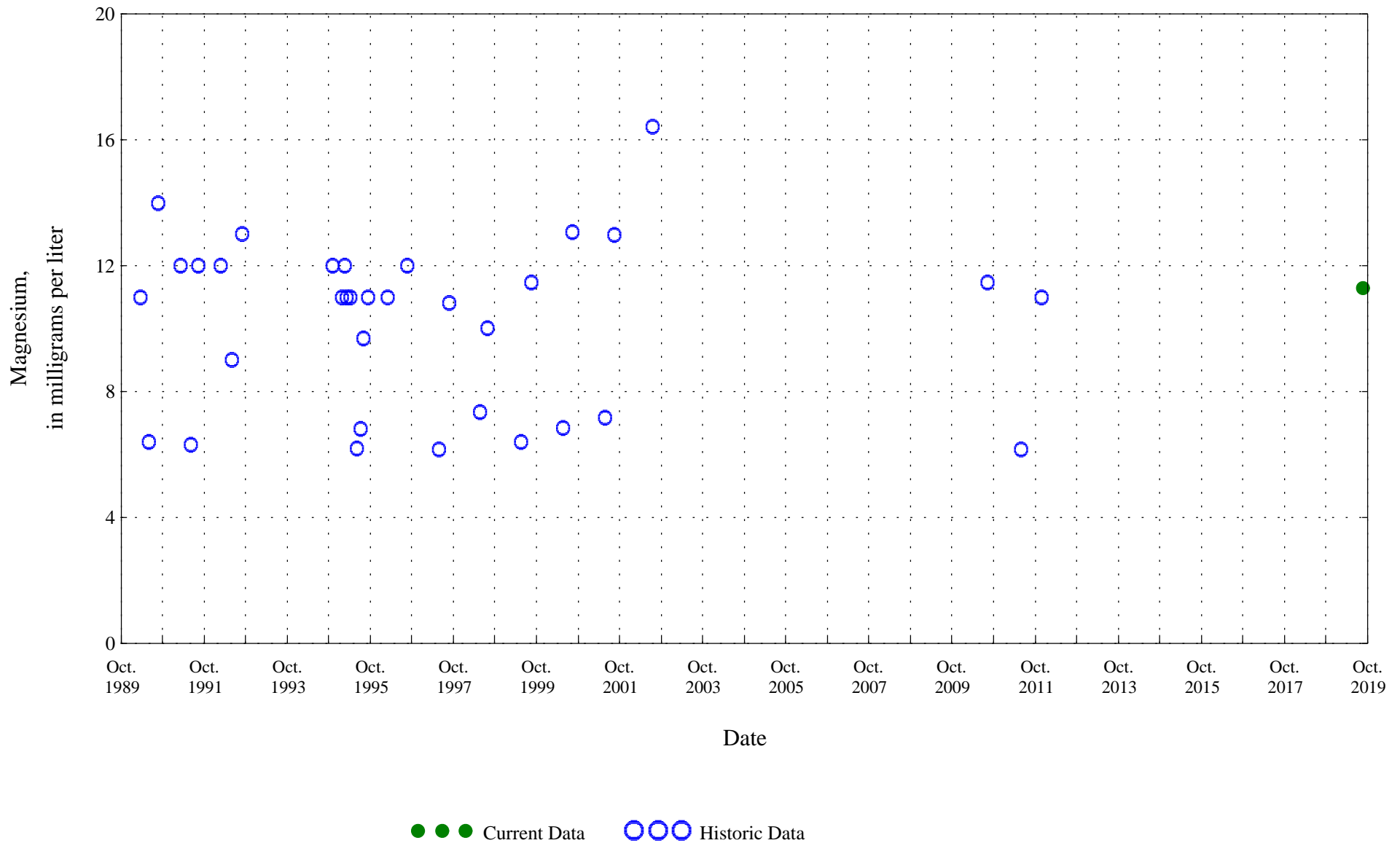
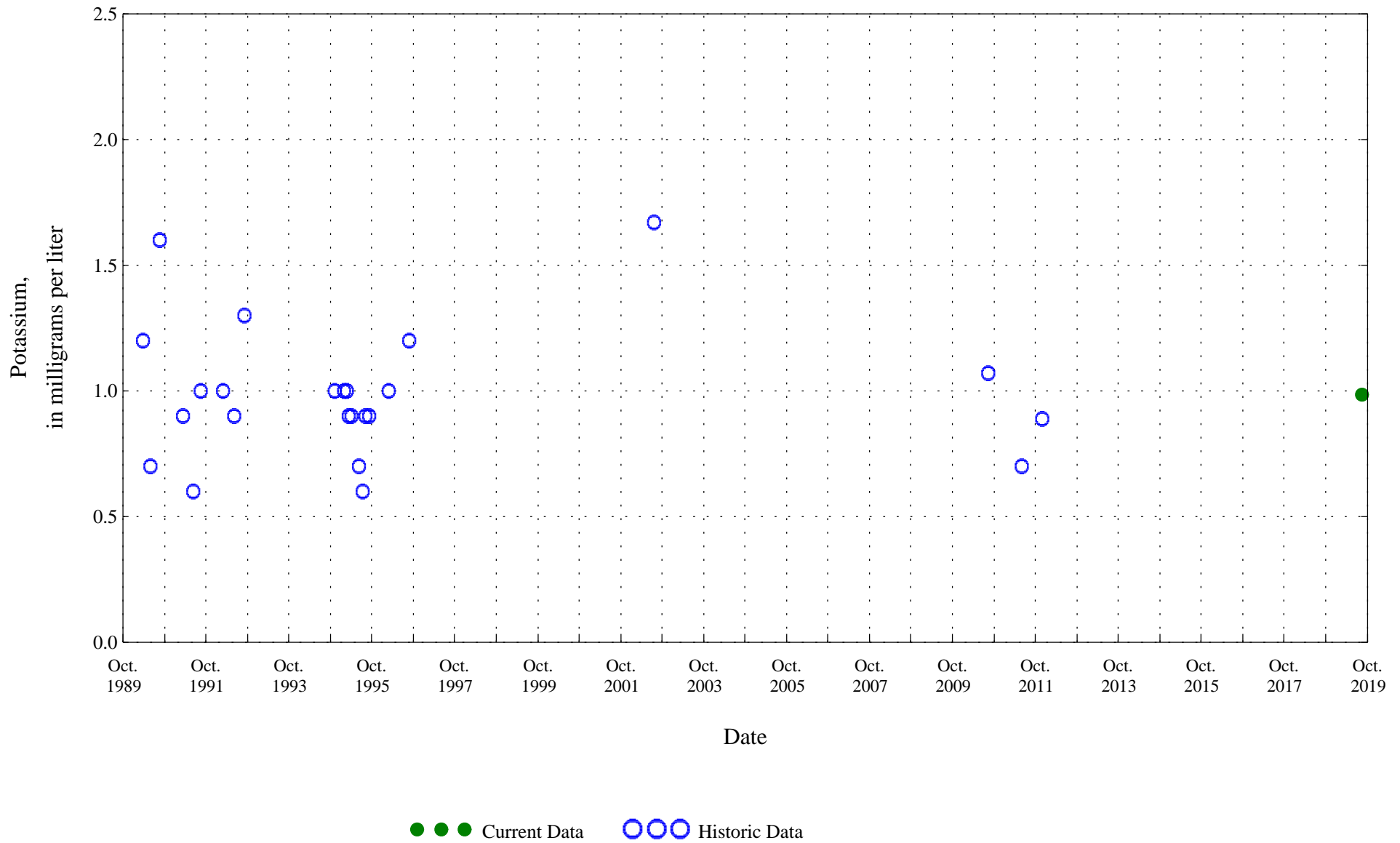


Figure 16. Distribution of selected water-quality constituents relative to time for

White River above Coal Creek, near Meeker, Co., station 09304200.



White River above Coal Creek, near Meeker, Co., station 09304200.



White River above Coal Creek, near Meeker, Co., station 09304200.



Figure 16. Distribution of selected water-quality constituents relative to time for

White River above Coal Creek, near Meeker, Co., station 09304200.

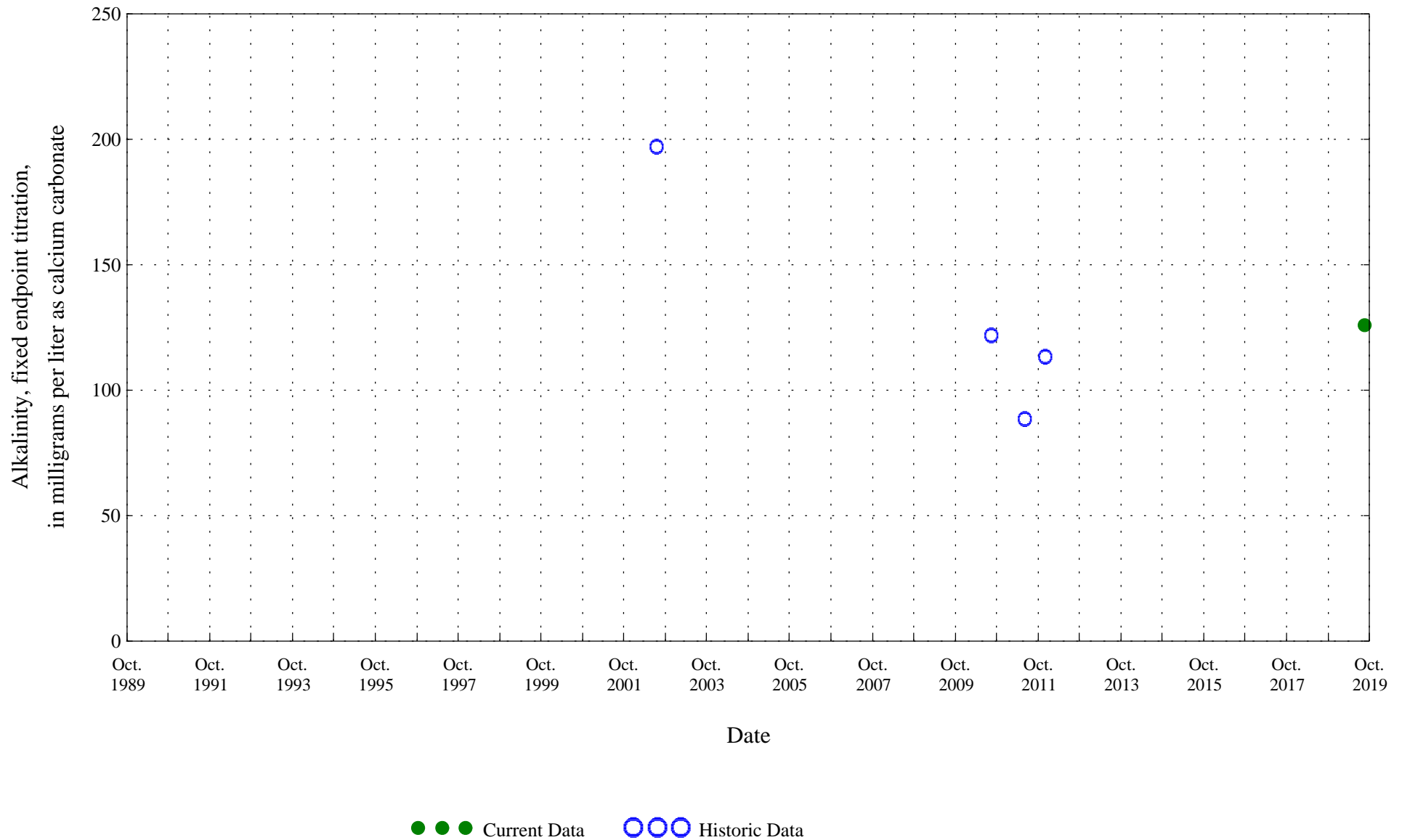


Figure 16. Distribution of selected water-quality constituents relative to time for

White River above Coal Creek, near Meeker, Co., station 09304200.

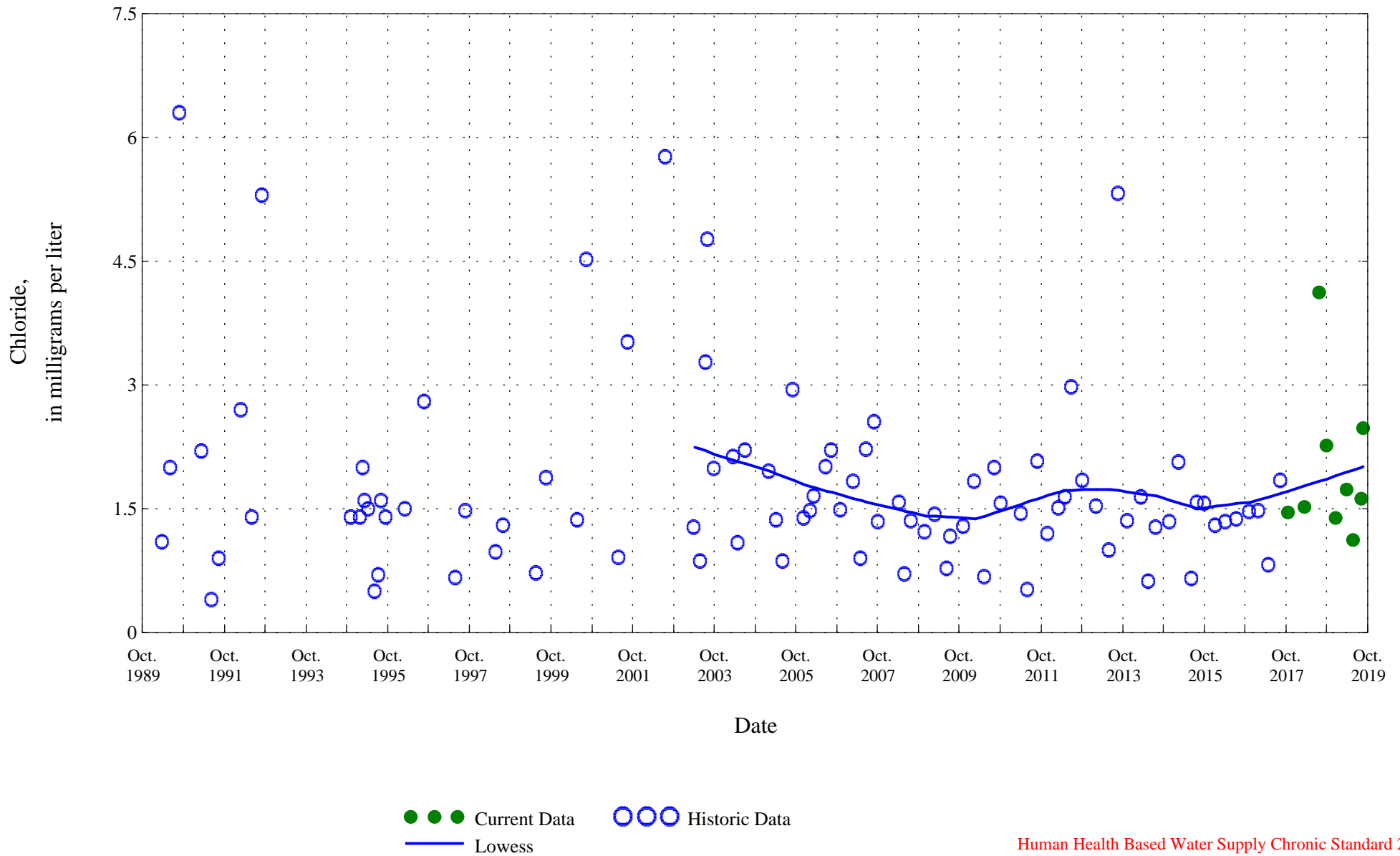
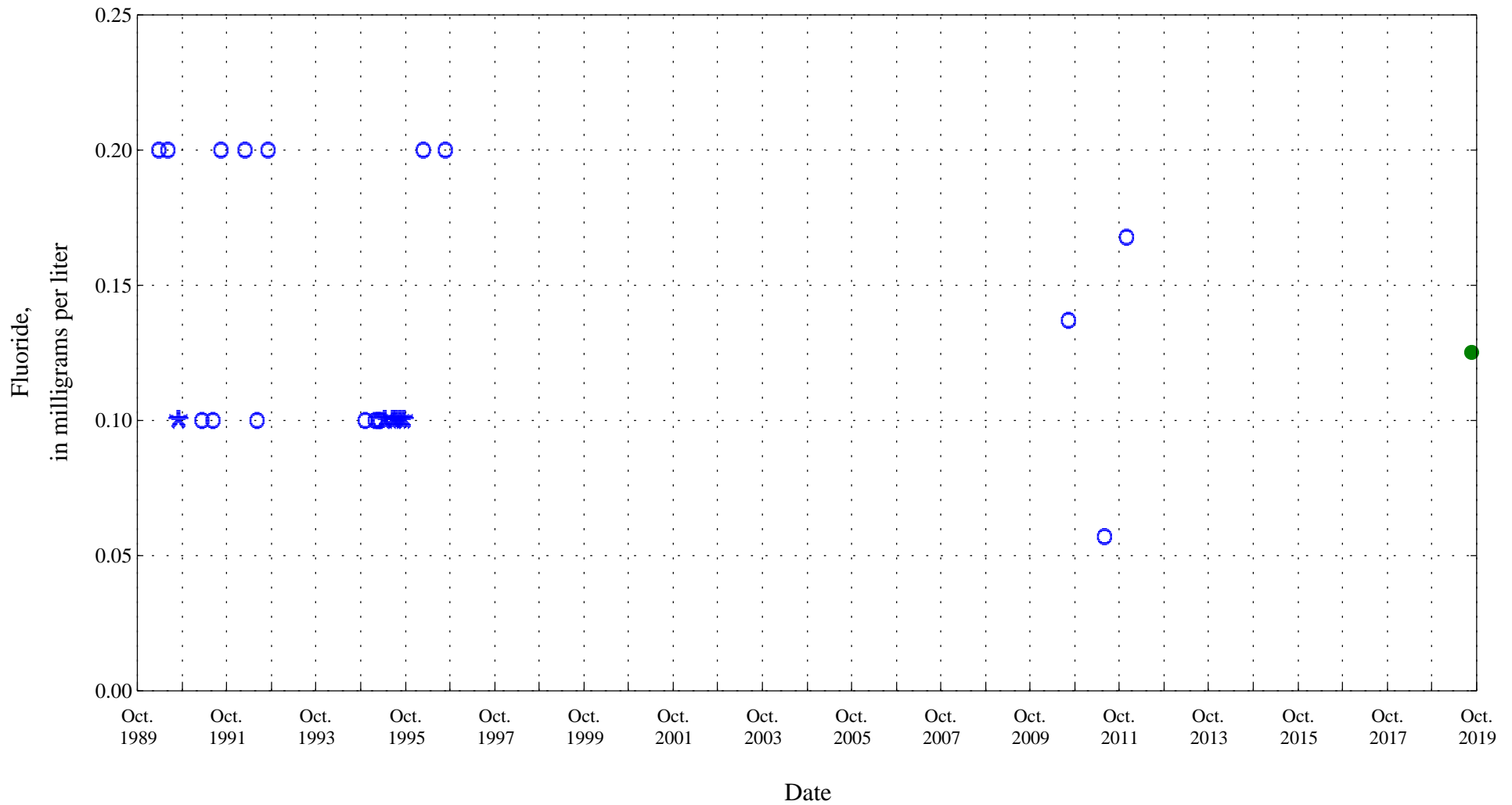


Figure 16. Distribution of selected water-quality constituents relative to time for

White River above Coal Creek, near Meeker, Co., station 09304200.



● ● ● Current Data

\* \* \* Historic Censored Data

○ ○ ○ Historic Data

Human Health Based Water Supply Chronic Standard 2.0

Figure 16. Distribution of selected water-quality constituents relative to time for

White River above Coal Creek, near Meeker, Co., station 09304200.

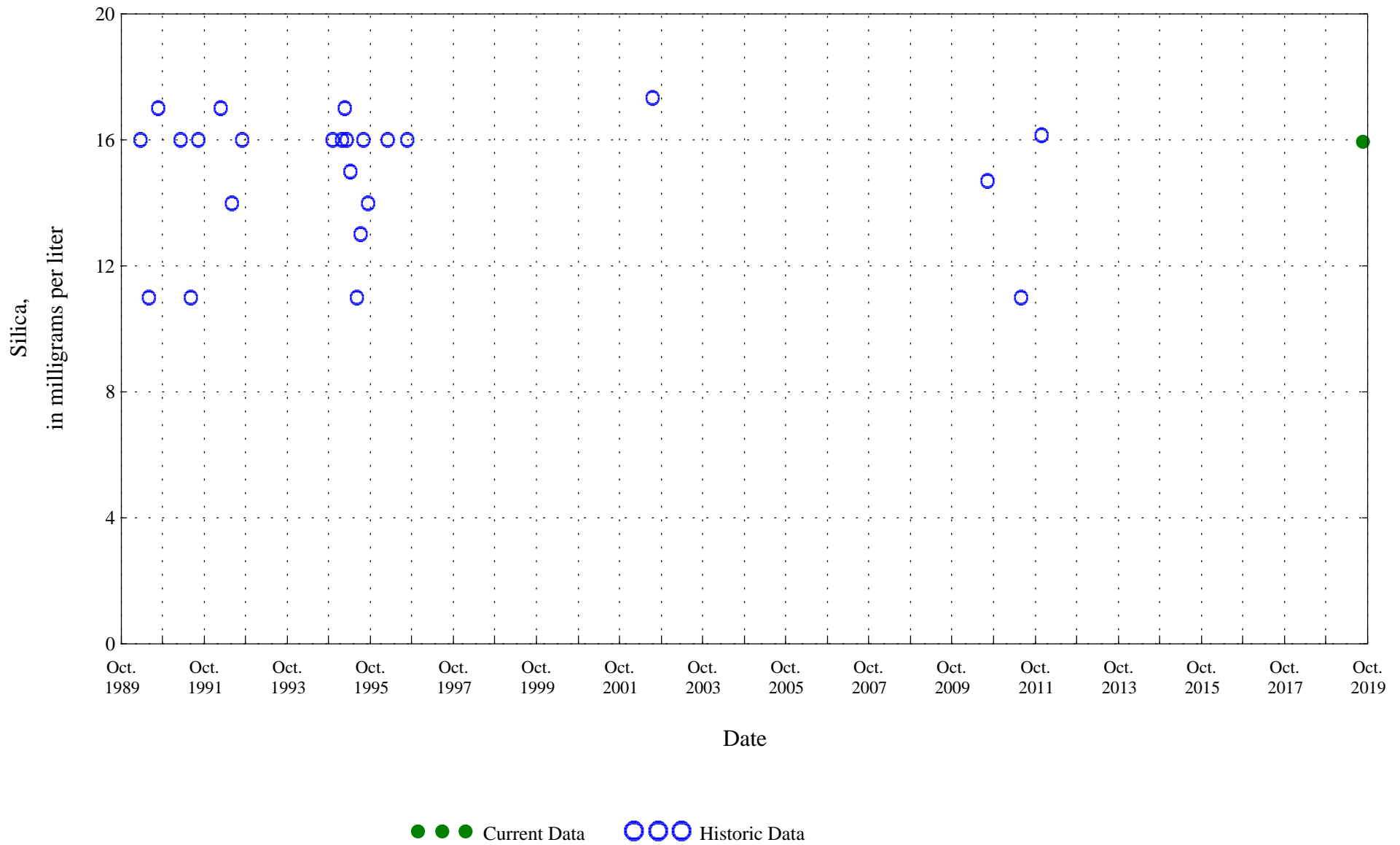
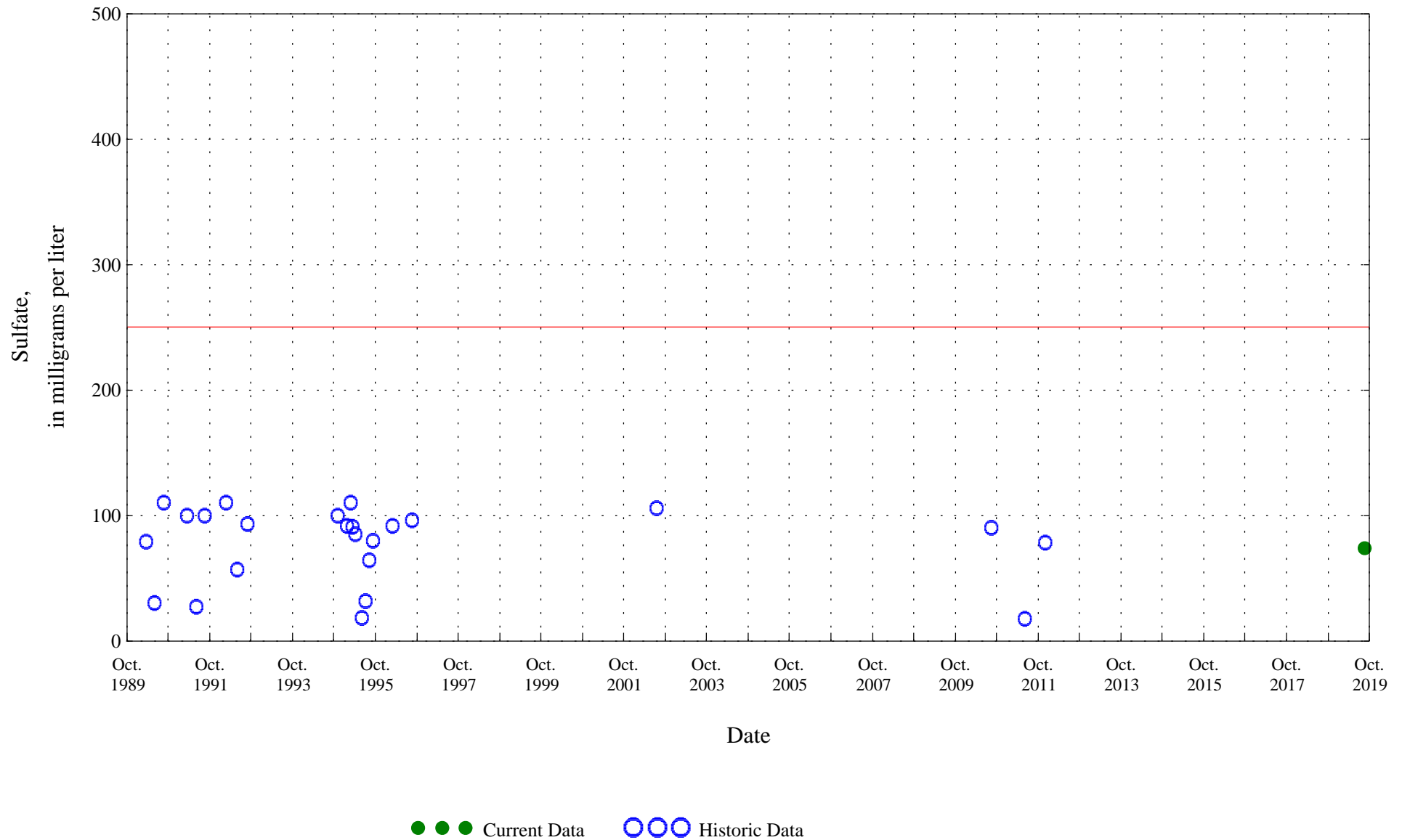


Figure 16. Distribution of selected water-quality constituents relative to time for

White River above Coal Creek, near Meeker, Co., station 09304200.



Human Health Based Water Supply Chronic Standard 250

White River above Coal Creek, near Meeker, Co., station 09304200.



White River above Coal Creek, near Meeker, Co., station 09304200.



Figure 16. Distribution of selected water-quality constituents relative to time for

White River above Coal Creek, near Meeker, Co., station 09304200.

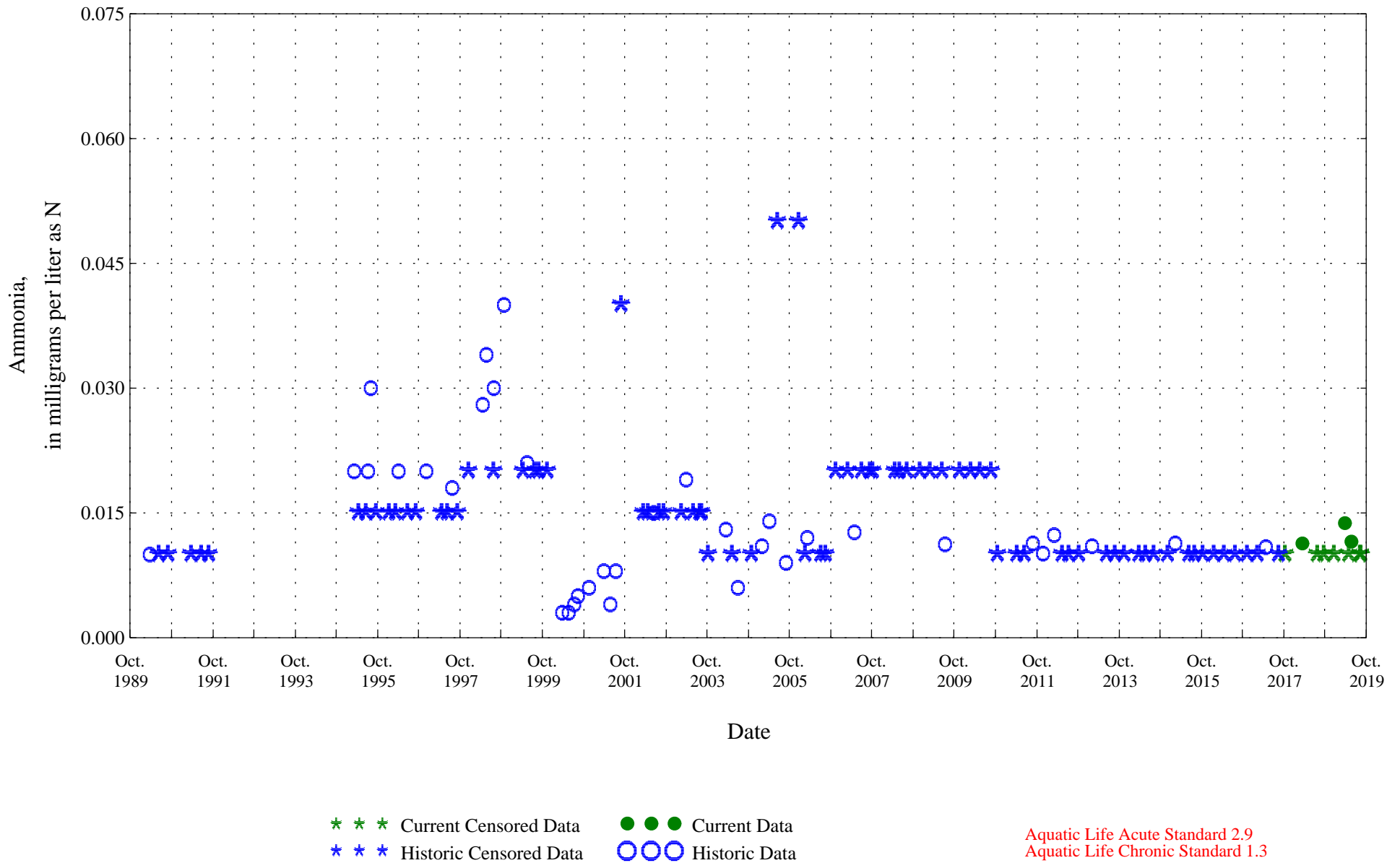


Figure 16. Distribution of selected water-quality constituents relative to time for

White River above Coal Creek, near Meeker, Co., station 09304200.

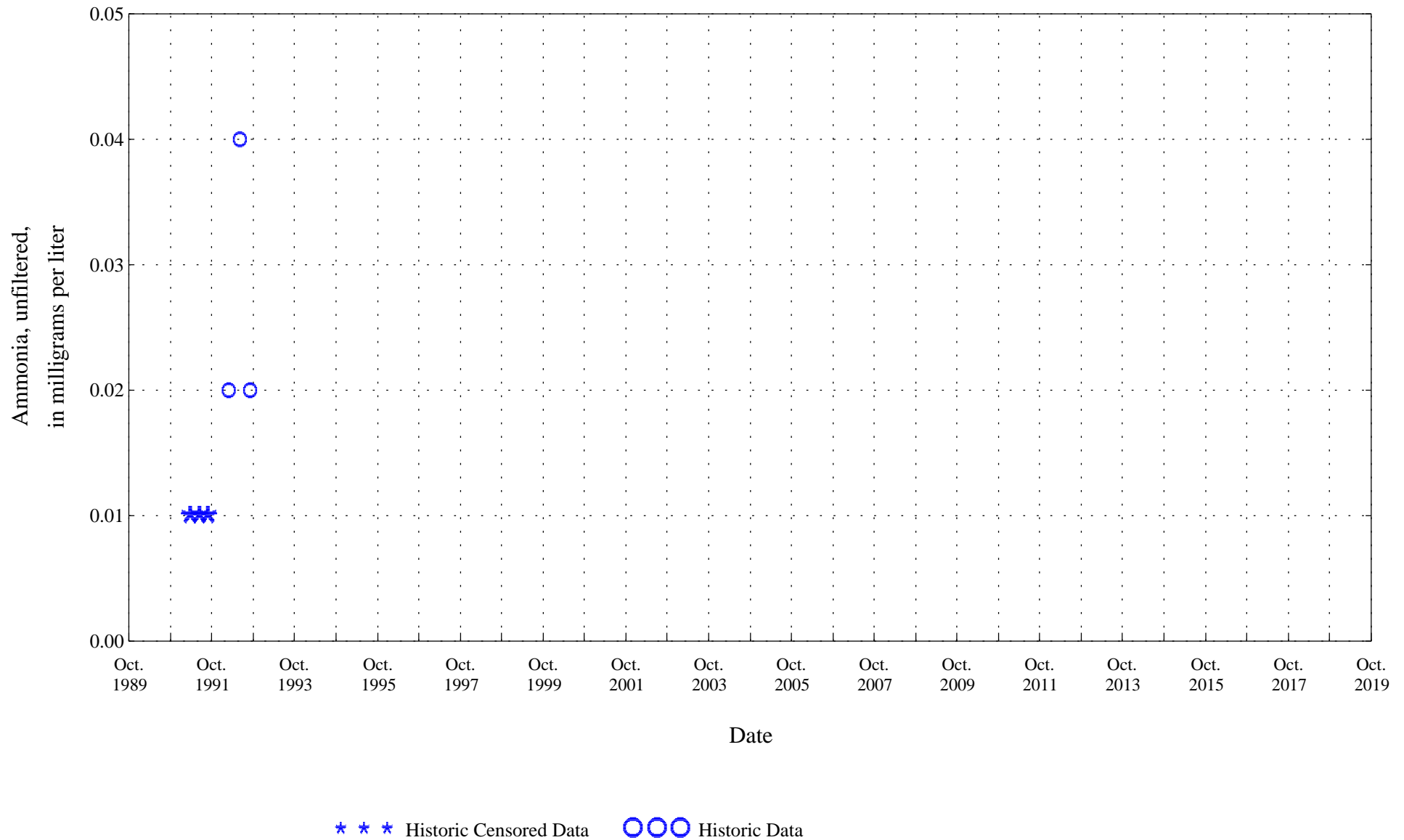


Figure 16. Distribution of selected water-quality constituents relative to time for

White River above Coal Creek, near Meeker, Co., station 09304200.

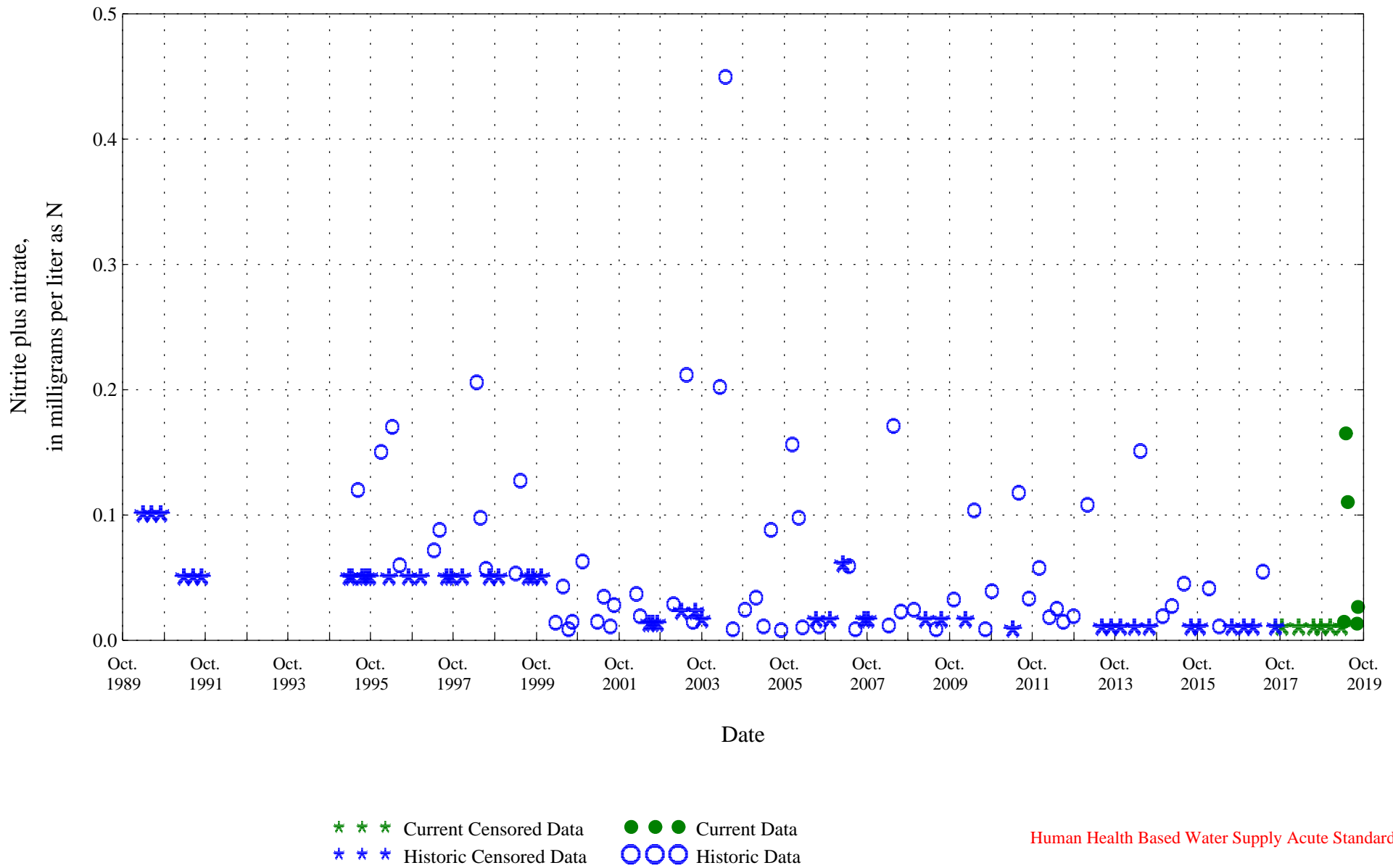
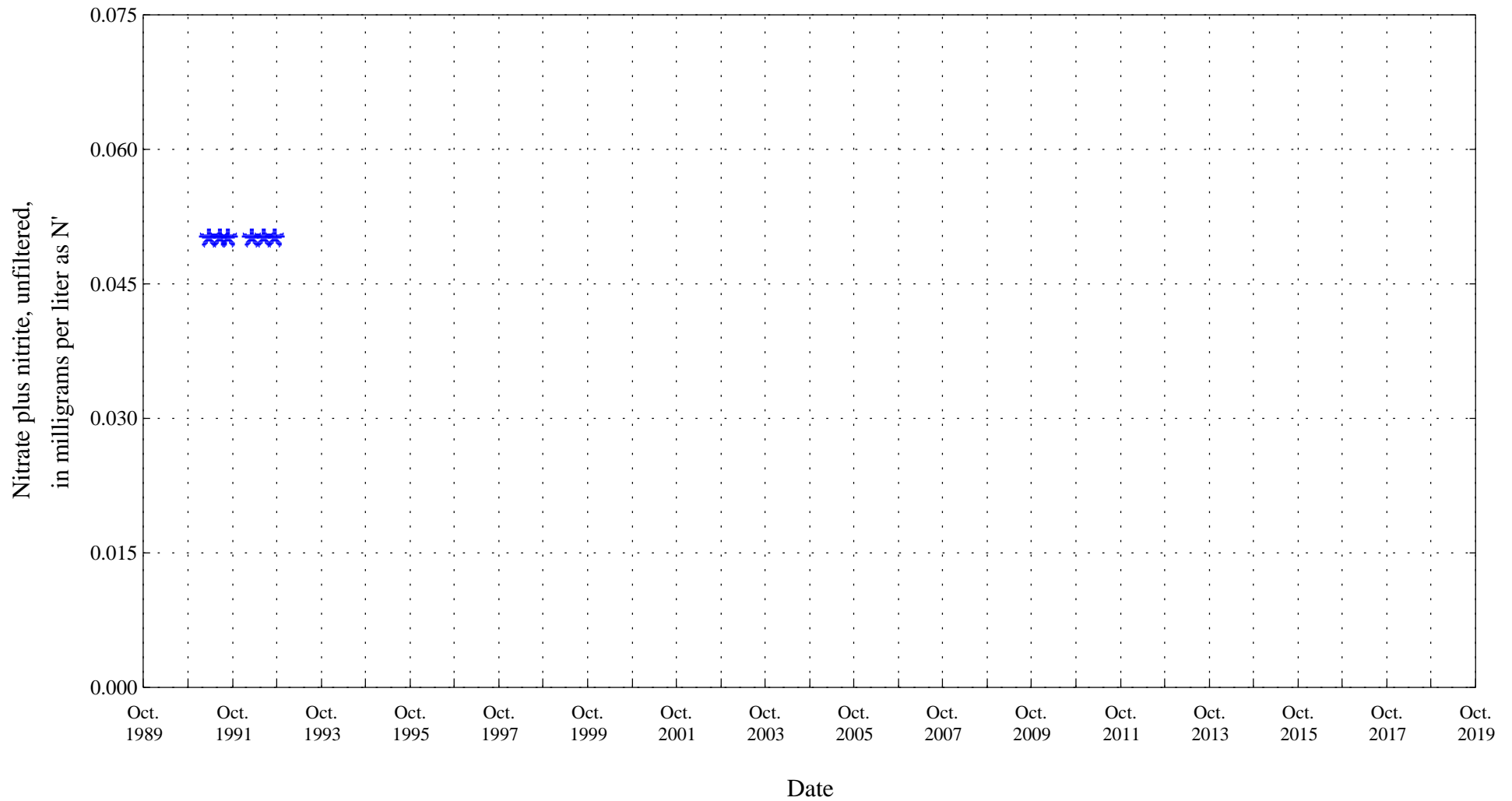


Figure 16. Distribution of selected water-quality constituents relative to time for

White River above Coal Creek, near Meeker, Co., station 09304200.



\* \* \* Historic Censored Data

Figure 16. Distribution of selected water-quality constituents relative to time for

White River above Coal Creek, near Meeker, Co., station 09304200.

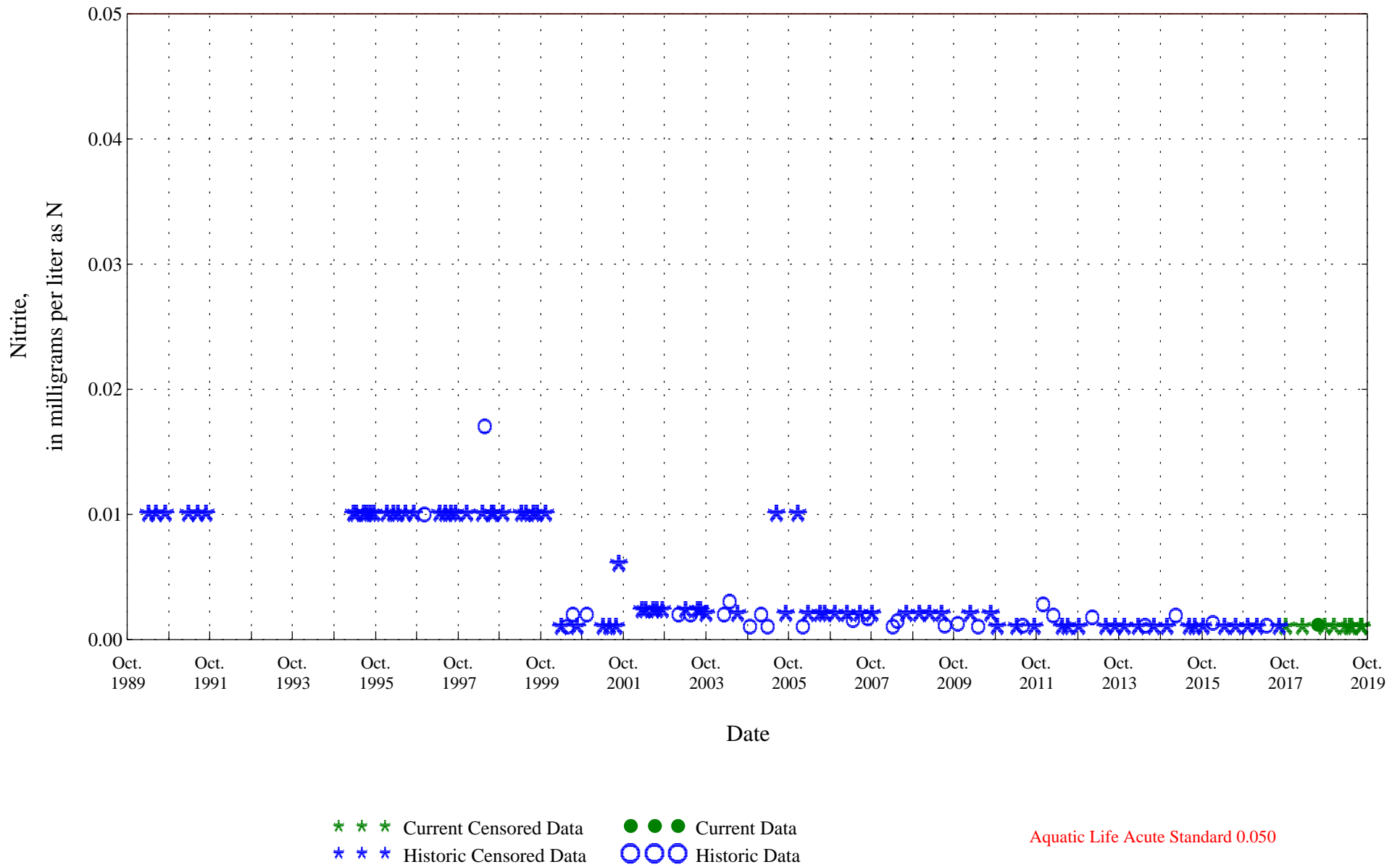
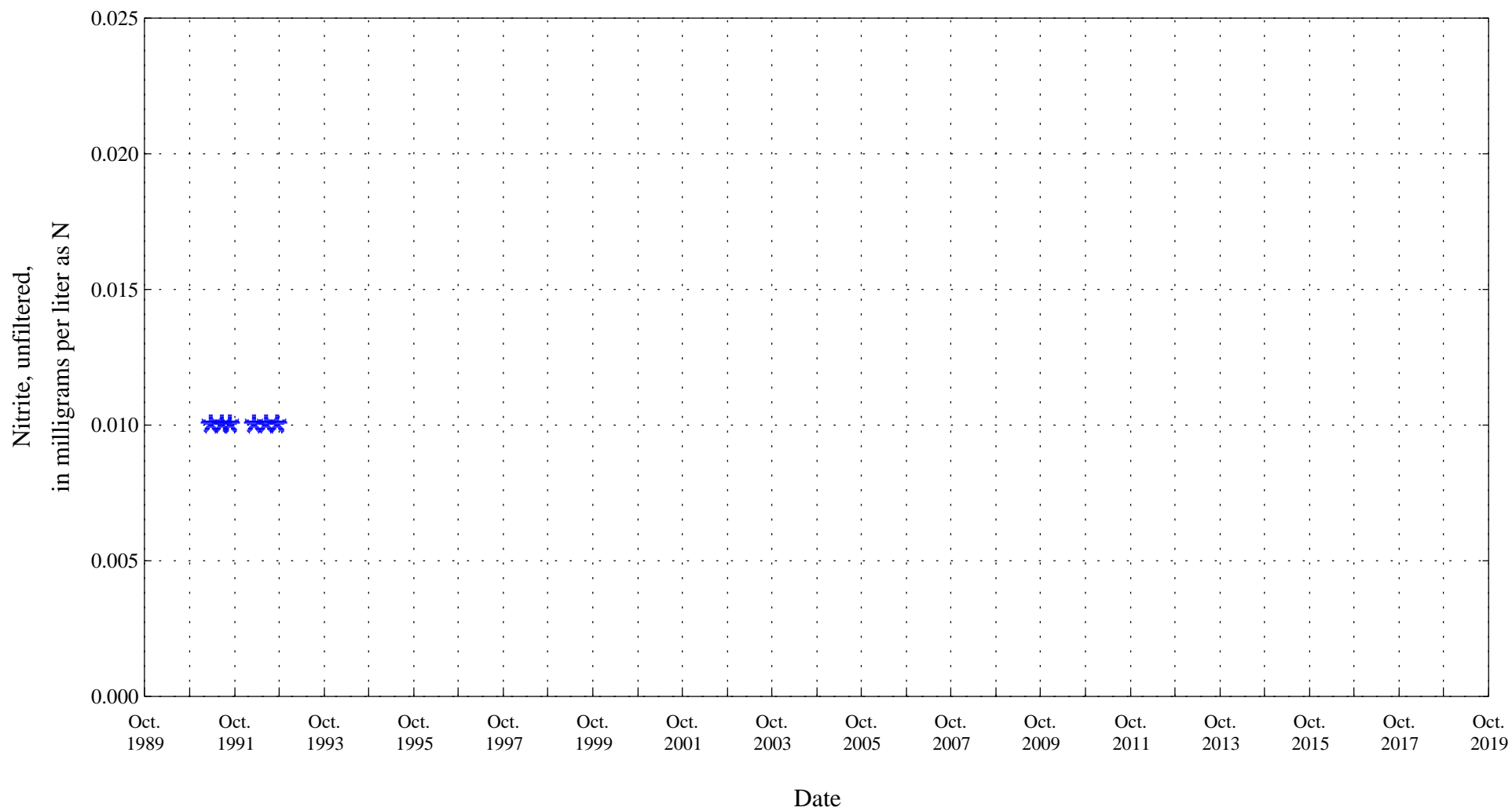


Figure 16. Distribution of selected water-quality constituents relative to time for

White River above Coal Creek, near Meeker, Co., station 09304200.



\* \* \* Historic Censored Data

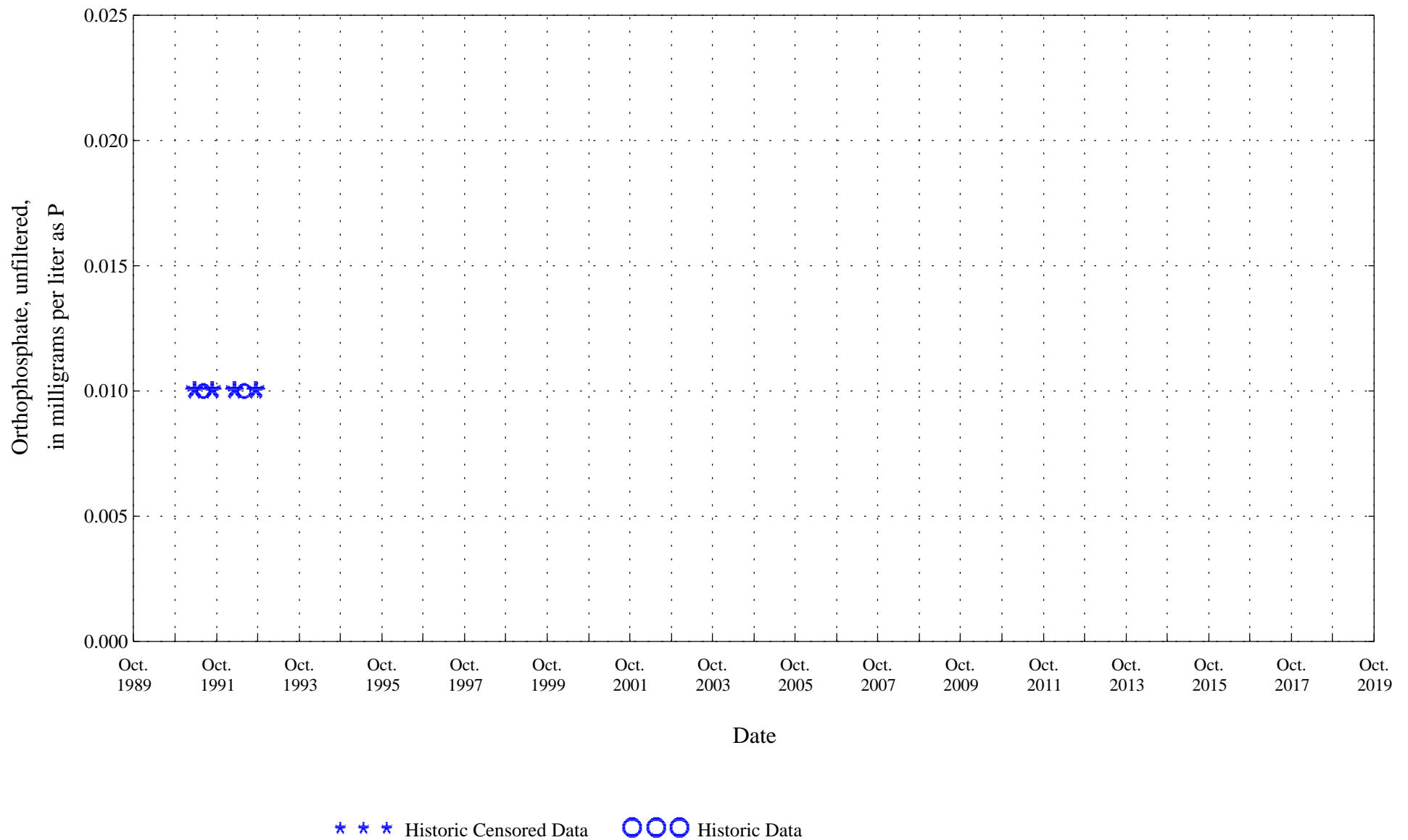
Figure 16. Distribution of selected water-quality constituents relative to time for

White River above Coal Creek, near Meeker, Co., station 09304200.



Figure 16. Distribution of selected water-quality constituents relative to time for

White River above Coal Creek, near Meeker, Co., station 09304200.



White River above Coal Creek, near Meeker, Co., station 09304200.



Figure 16. Distribution of selected water-quality constituents relative to time for

White River above Coal Creek, near Meeker, Co., station 09304200.

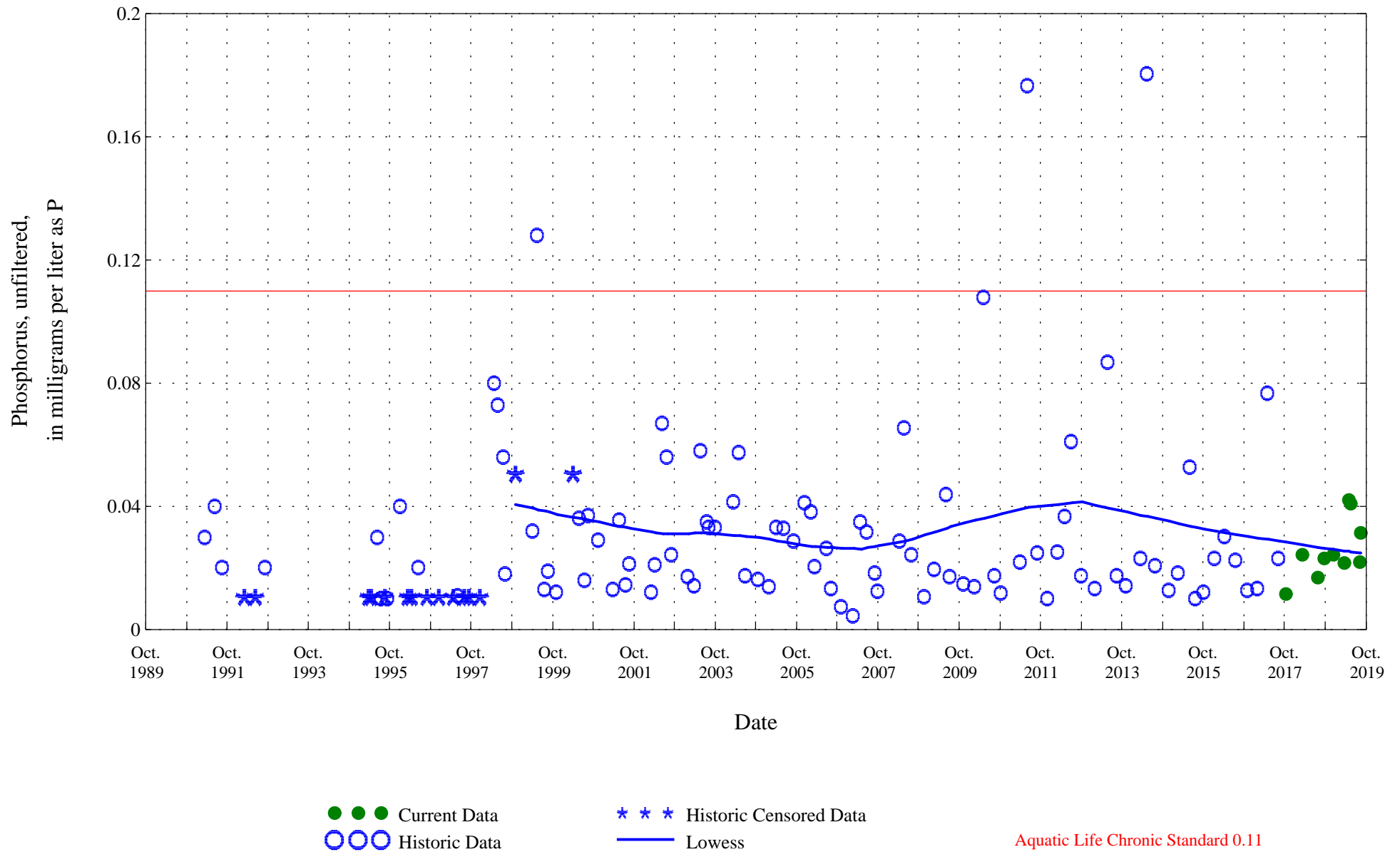


Figure 16. Distribution of selected water-quality constituents relative to time for

White River above Coal Creek, near Meeker, Co., station 09304200.

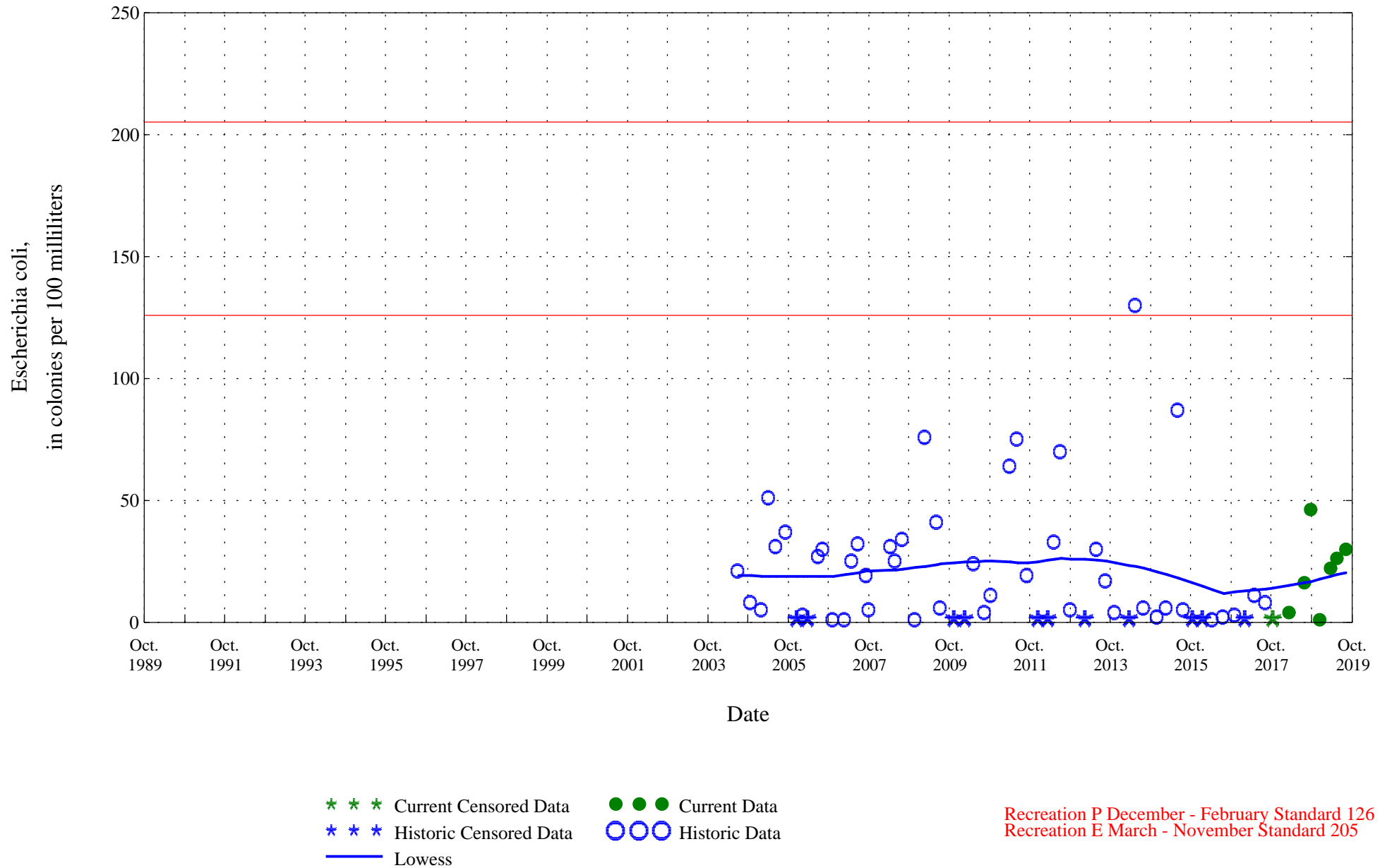
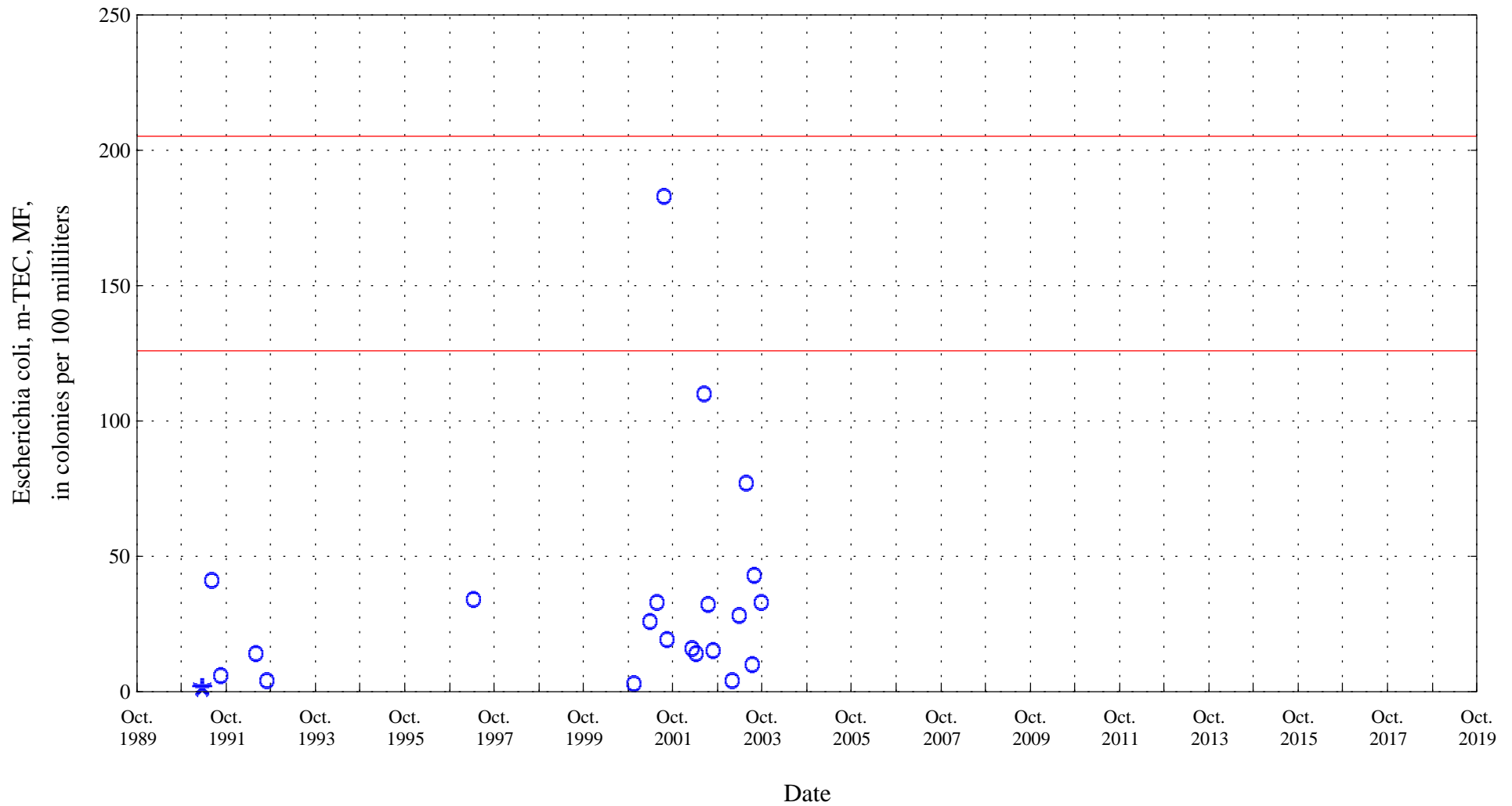


Figure 16. Distribution of selected water-quality constituents relative to time for

White River above Coal Creek, near Meeker, Co., station 09304200.



\* \* \* Historic Censored Data      ○ ○ ○ Historic Data

Recreation P December - February Standard 126  
Recreation E March - November Standard 205

Figure 16. Distribution of selected water-quality constituents relative to time for

White River above Coal Creek, near Meeker, Co., station 09304200.

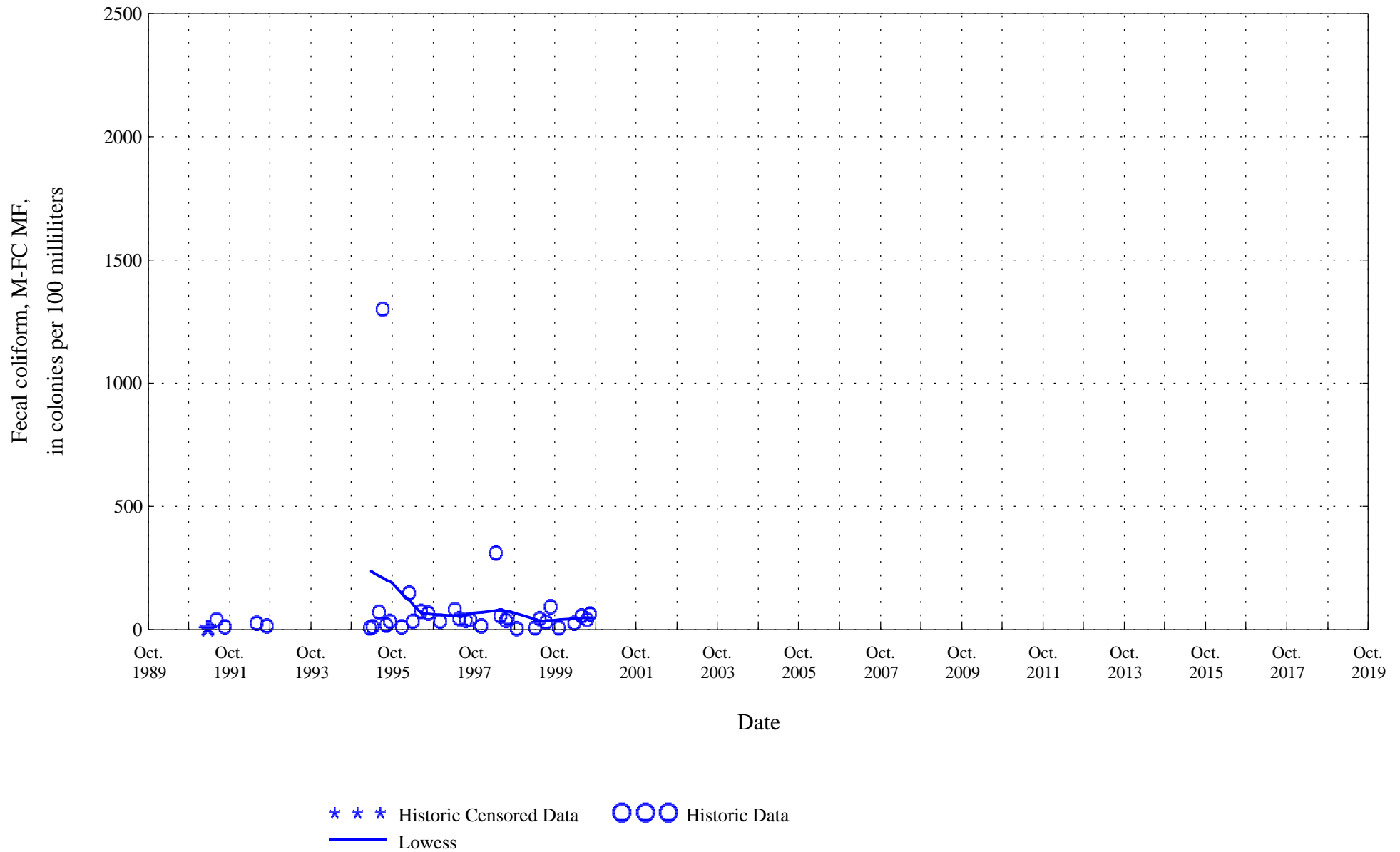
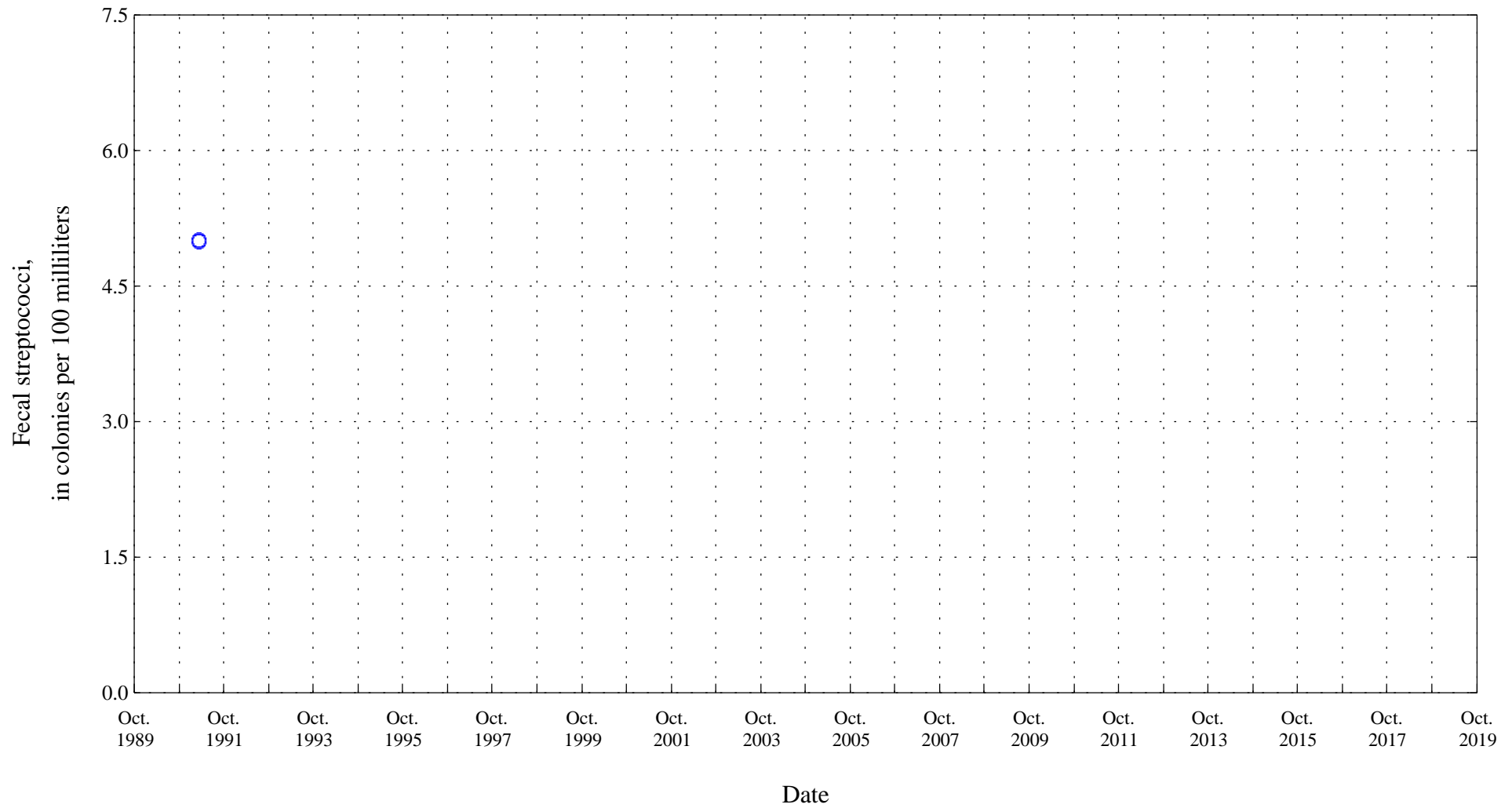


Figure 16. Distribution of selected water-quality constituents relative to time for

White River above Coal Creek, near Meeker, Co., station 09304200.



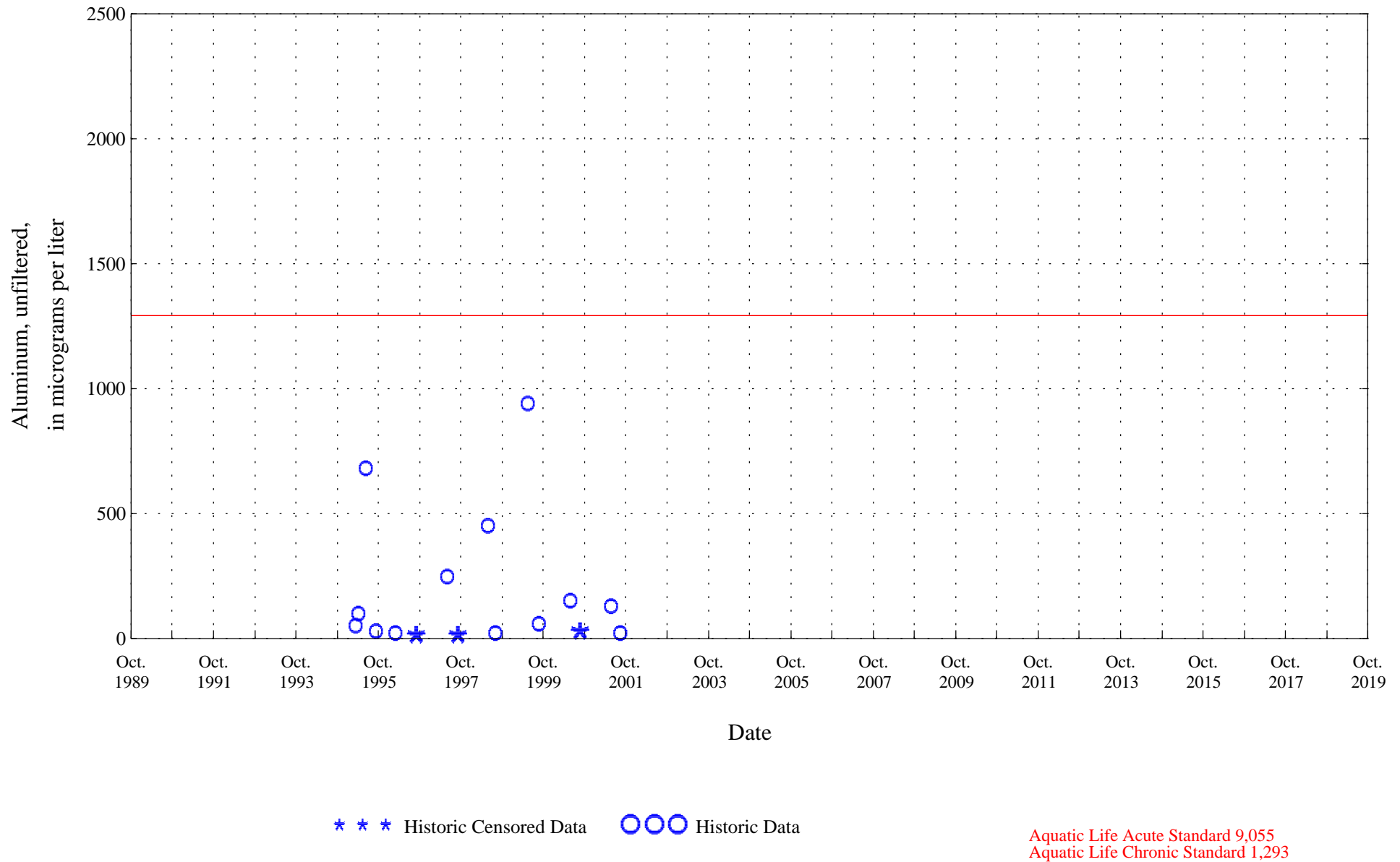
○ ○ ○ Historic Data

White River above Coal Creek, near Meeker, Co., station 09304200.



Figure 16. Distribution of selected water-quality constituents relative to time for

White River above Coal Creek, near Meeker, Co., station 09304200.



White River above Coal Creek, near Meeker, Co., station 09304200.



White River above Coal Creek, near Meeker, Co., station 09304200.

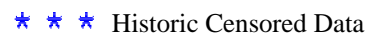
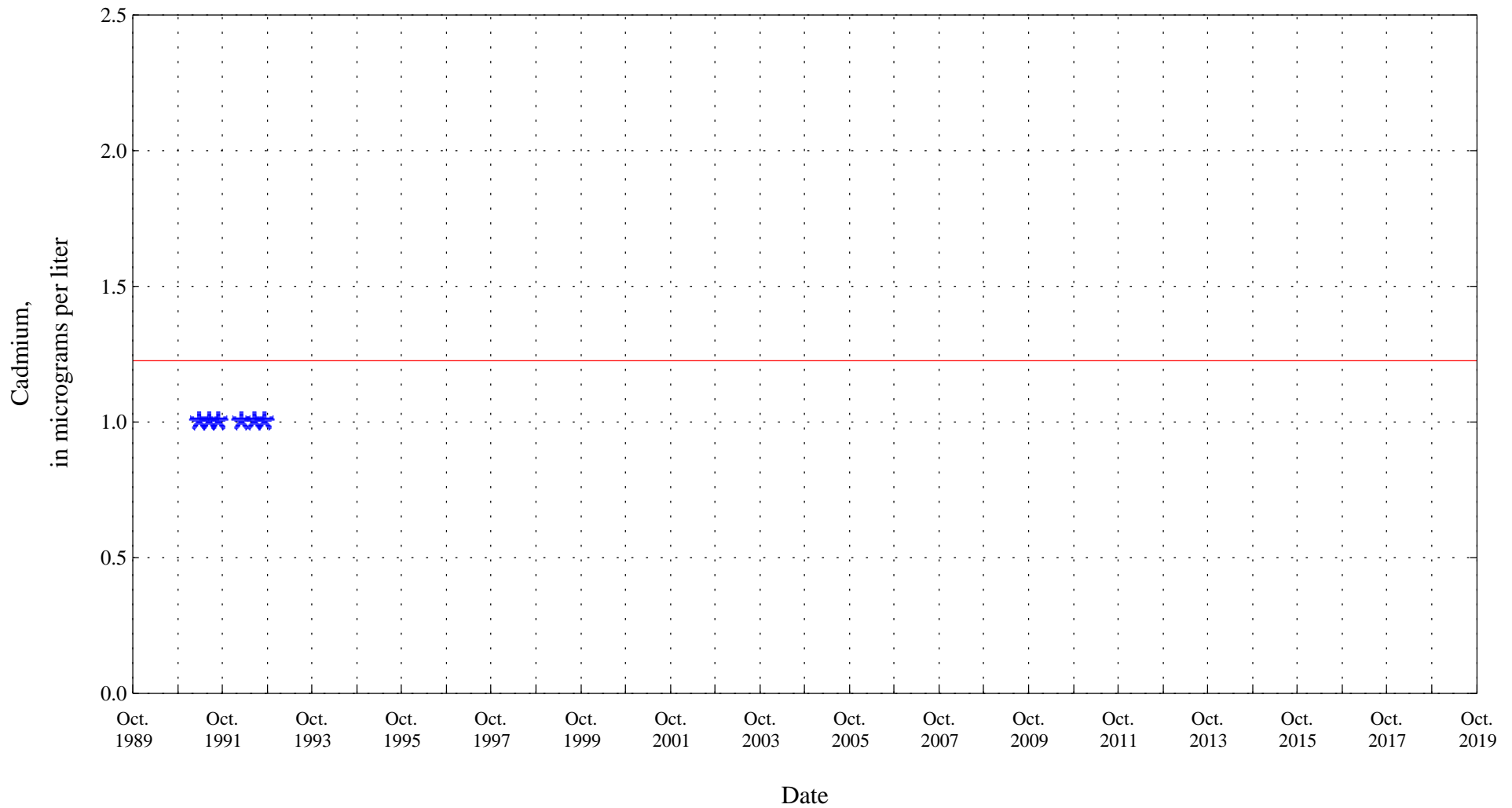


Figure 16. Distribution of selected water-quality constituents relative to time for

White River above Coal Creek, near Meeker, Co., station 09304200.



\* \* \* Historic Censored Data

Aquatic Life Chronic Standard 1.2

White River above Coal Creek, near Meeker, Co., station 09304200.

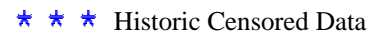
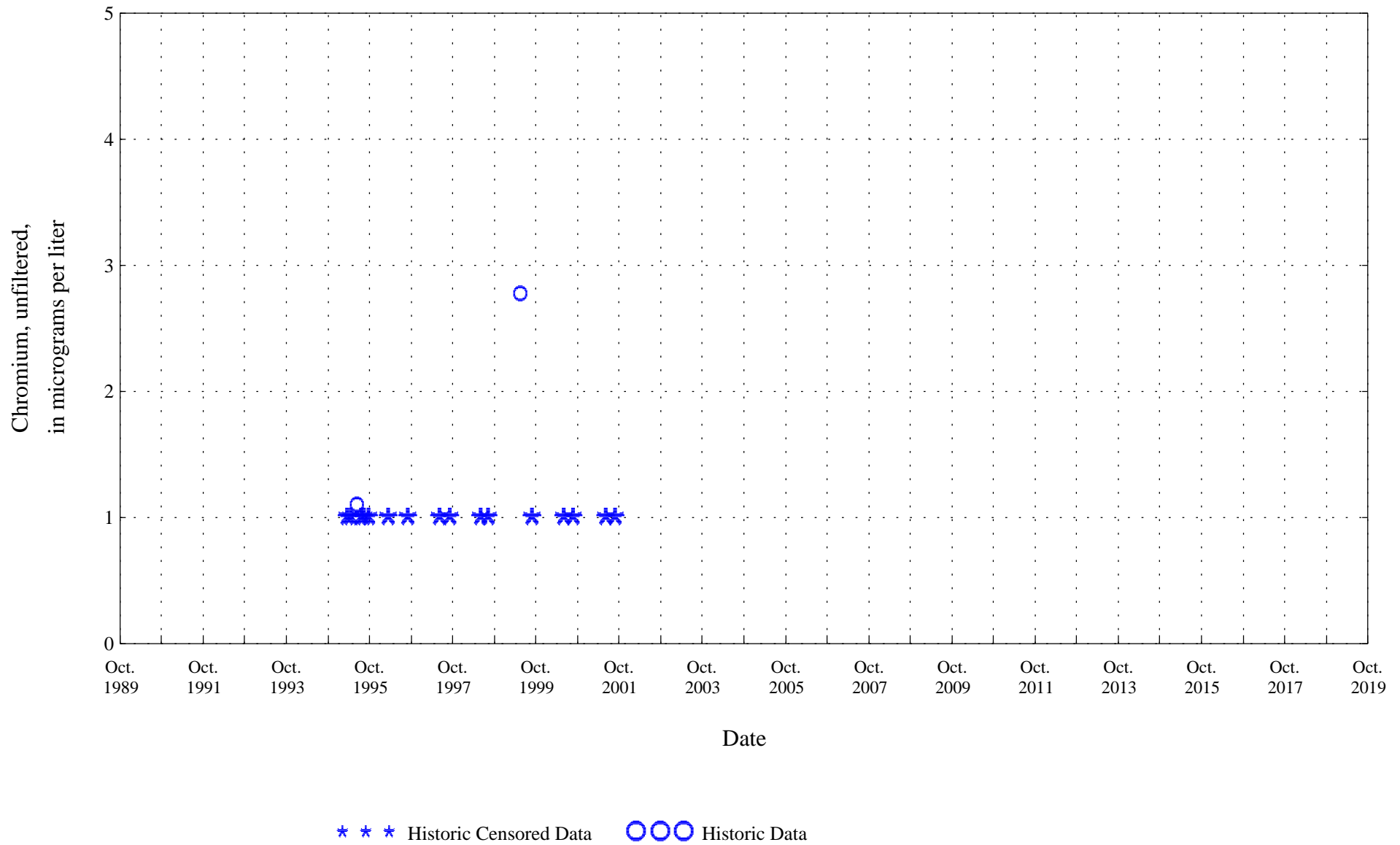
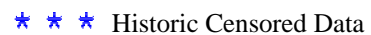


Figure 16. Distribution of selected water-quality constituents relative to time for

White River above Coal Creek, near Meeker, Co., station 09304200.



White River above Coal Creek, near Meeker, Co., station 09304200.



White River above Coal Creek, near Meeker, Co., station 09304200.

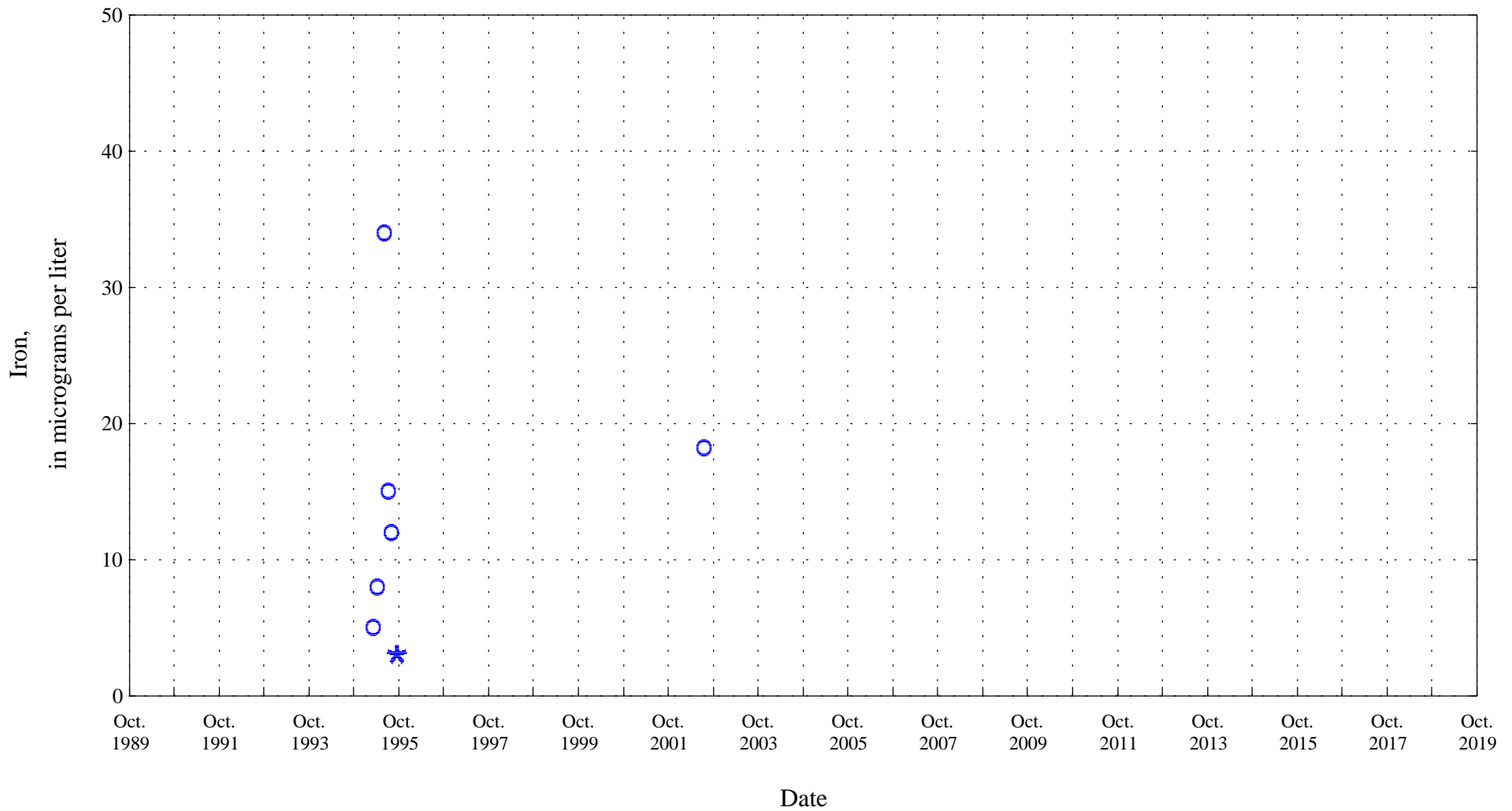


White River above Coal Creek, near Meeker, Co., station 09304200.



Figure 16. Distribution of selected water-quality constituents relative to time for

White River above Coal Creek, near Meeker, Co., station 09304200.

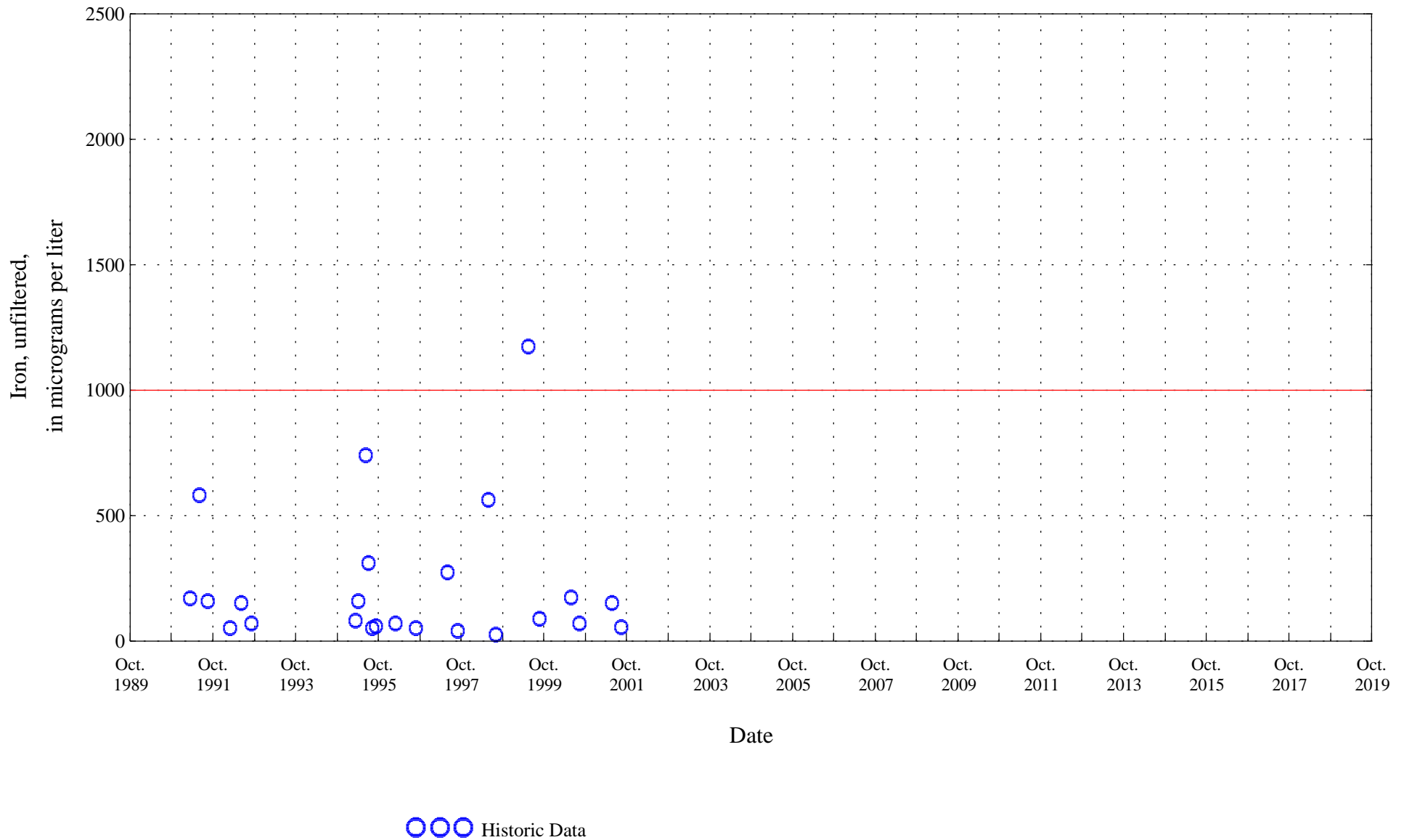


\* \* \* Historic Censored Data      ○ ○ ○ Historic Data

Human Health Based Water Supply Chronic Standard 300

Figure 16. Distribution of selected water-quality constituents relative to time for

White River above Coal Creek, near Meeker, Co., station 09304200.



Aquatic Life Chronic Standard 1,000

White River above Coal Creek, near Meeker, Co., station 09304200.



White River above Coal Creek, near Meeker, Co., station 09304200.



Figure 16. Distribution of selected water-quality constituents relative to time for

White River above Coal Creek, near Meeker, Co., station 09304200.

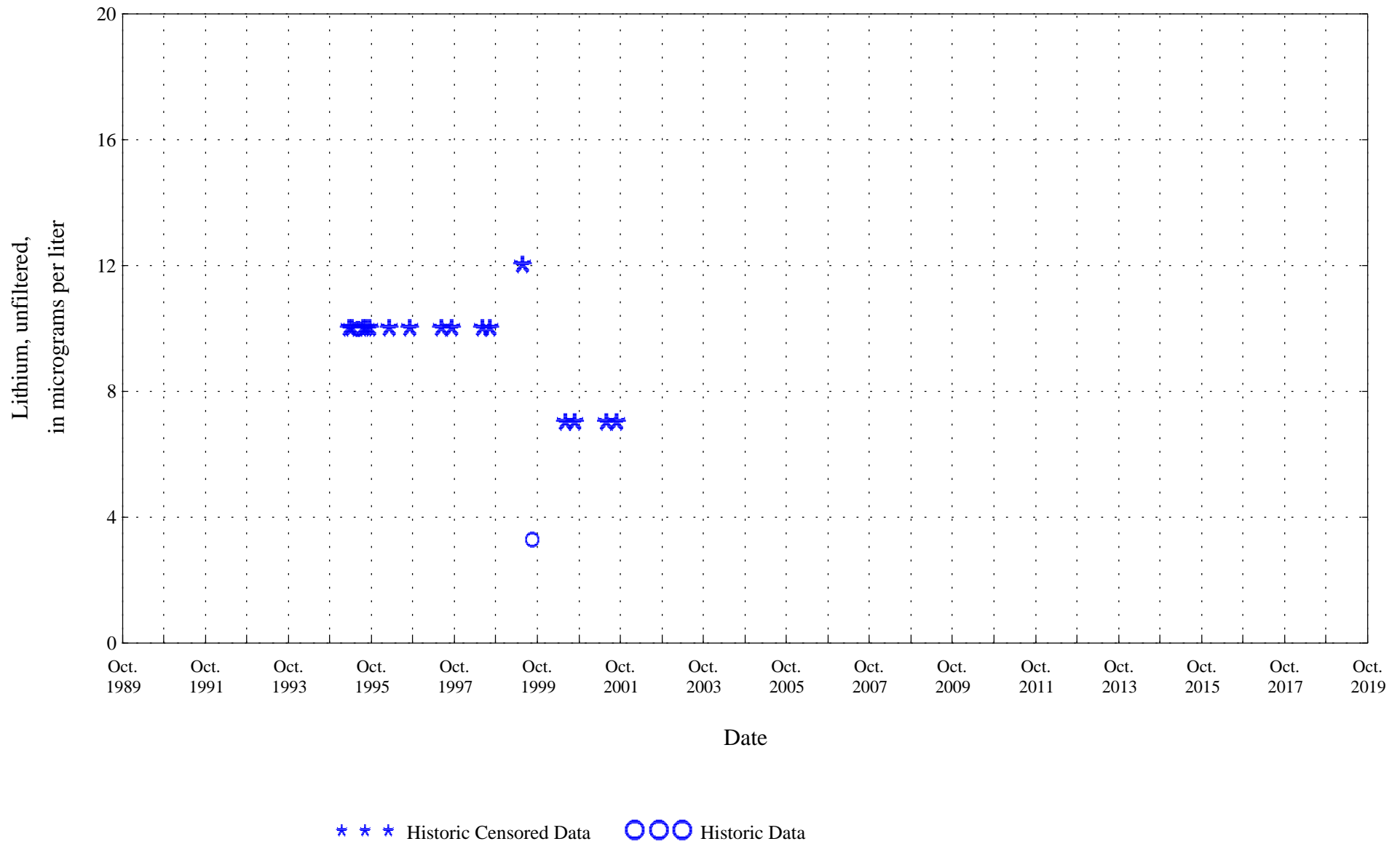


Figure 16. Distribution of selected water-quality constituents relative to time for

White River above Coal Creek, near Meeker, Co., station 09304200.

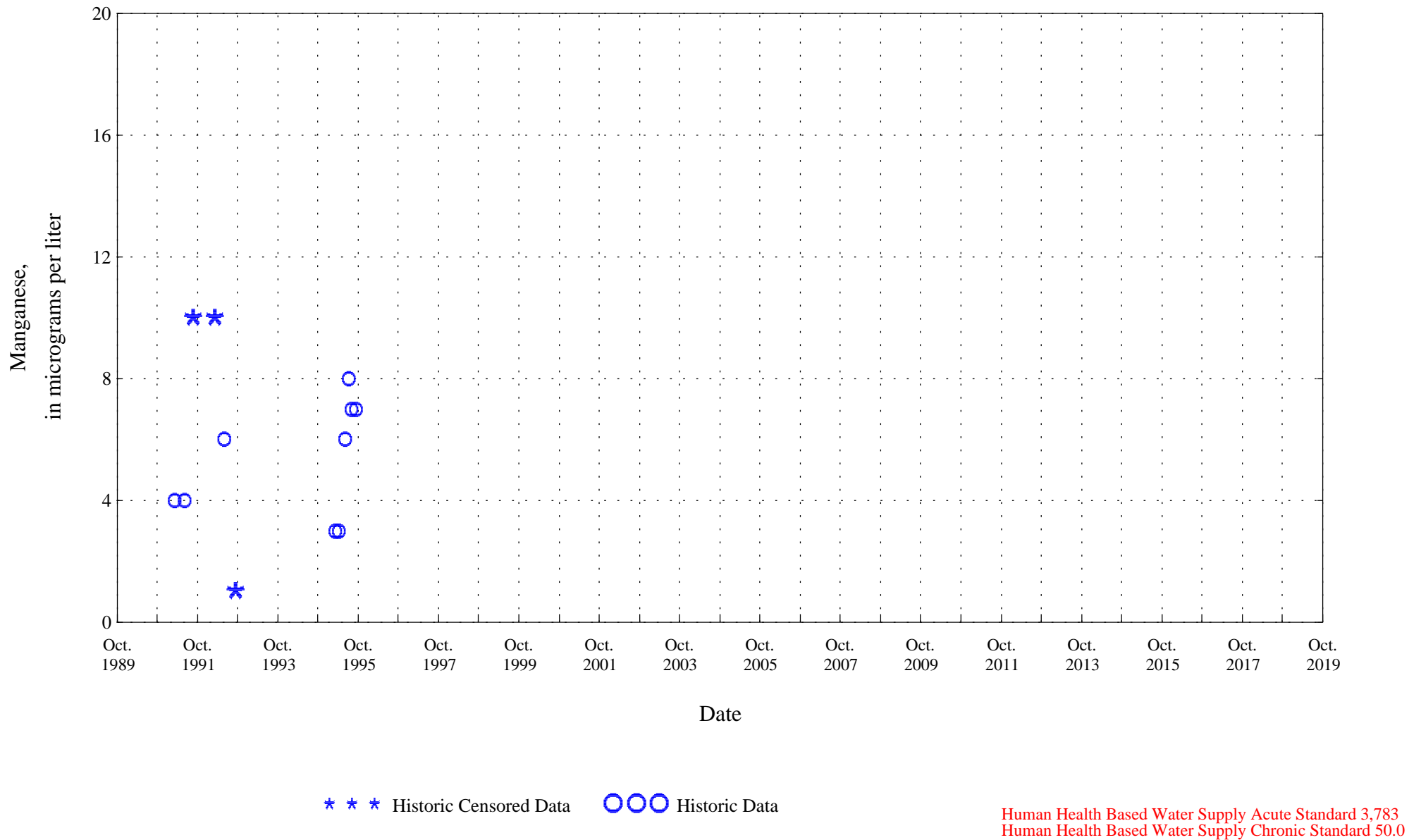


Figure 16. Distribution of selected water-quality constituents relative to time for

White River above Coal Creek, near Meeker, Co., station 09304200.

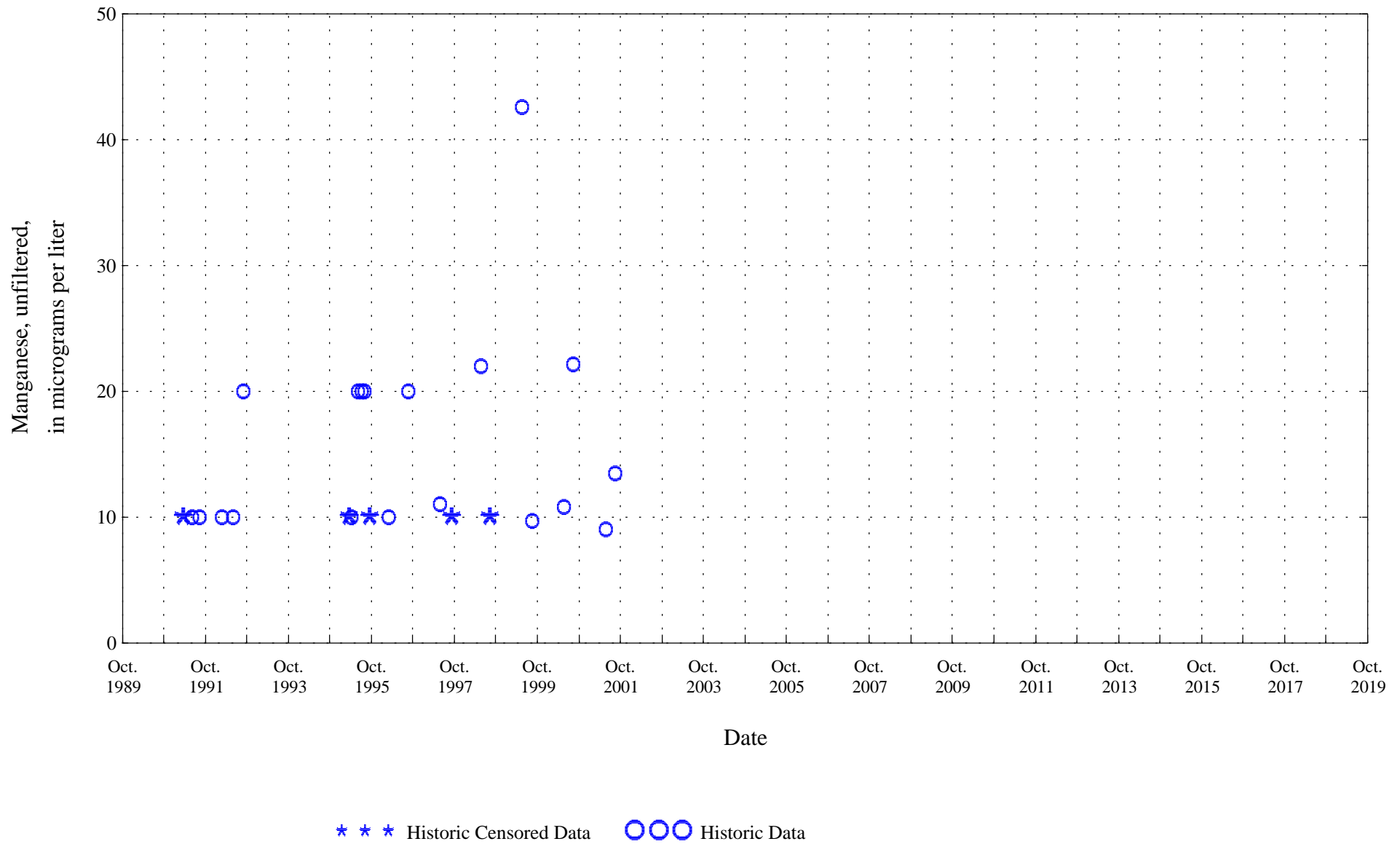


Figure 16. Distribution of selected water-quality constituents relative to time for

White River above Coal Creek, near Meeker, Co., station 09304200.

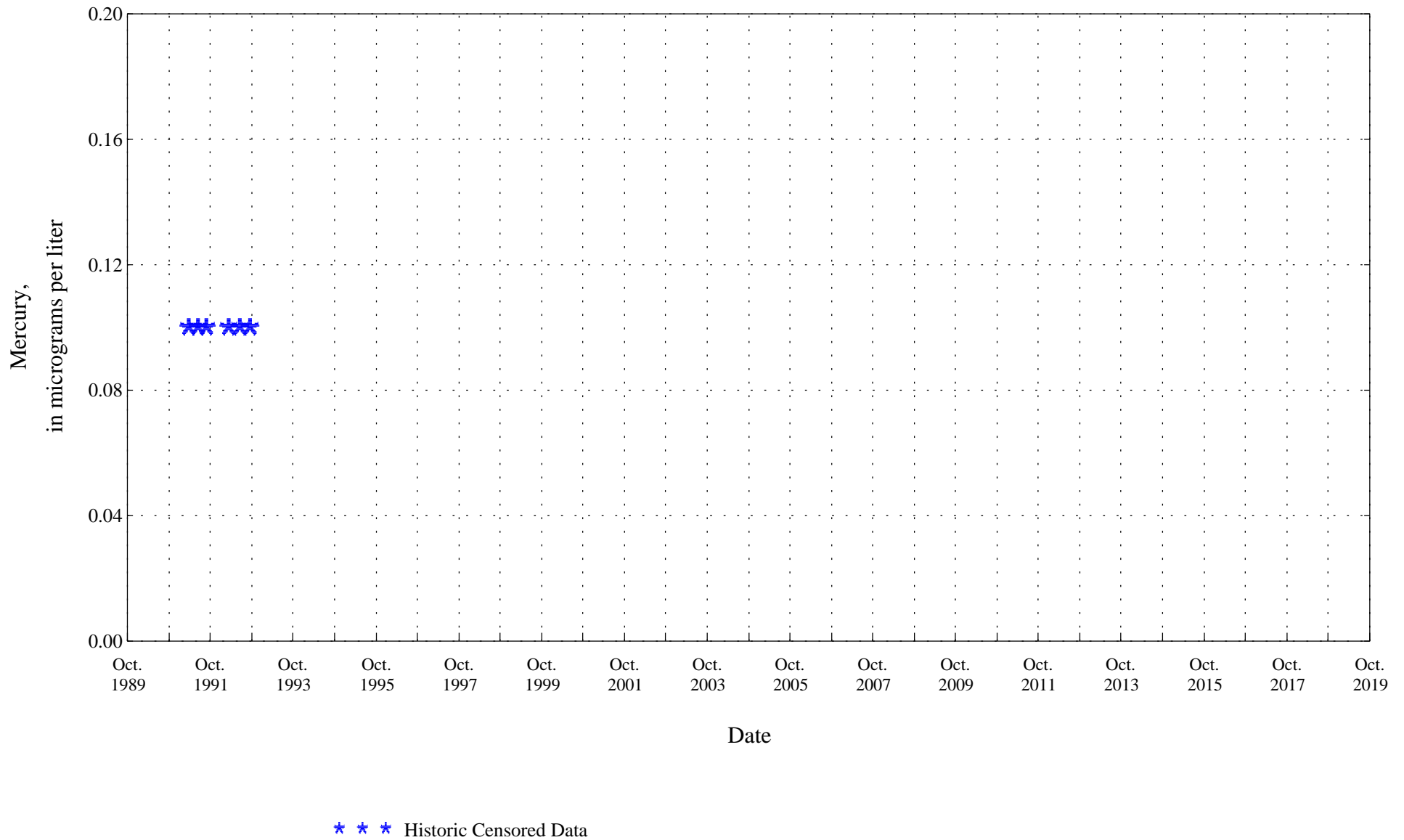
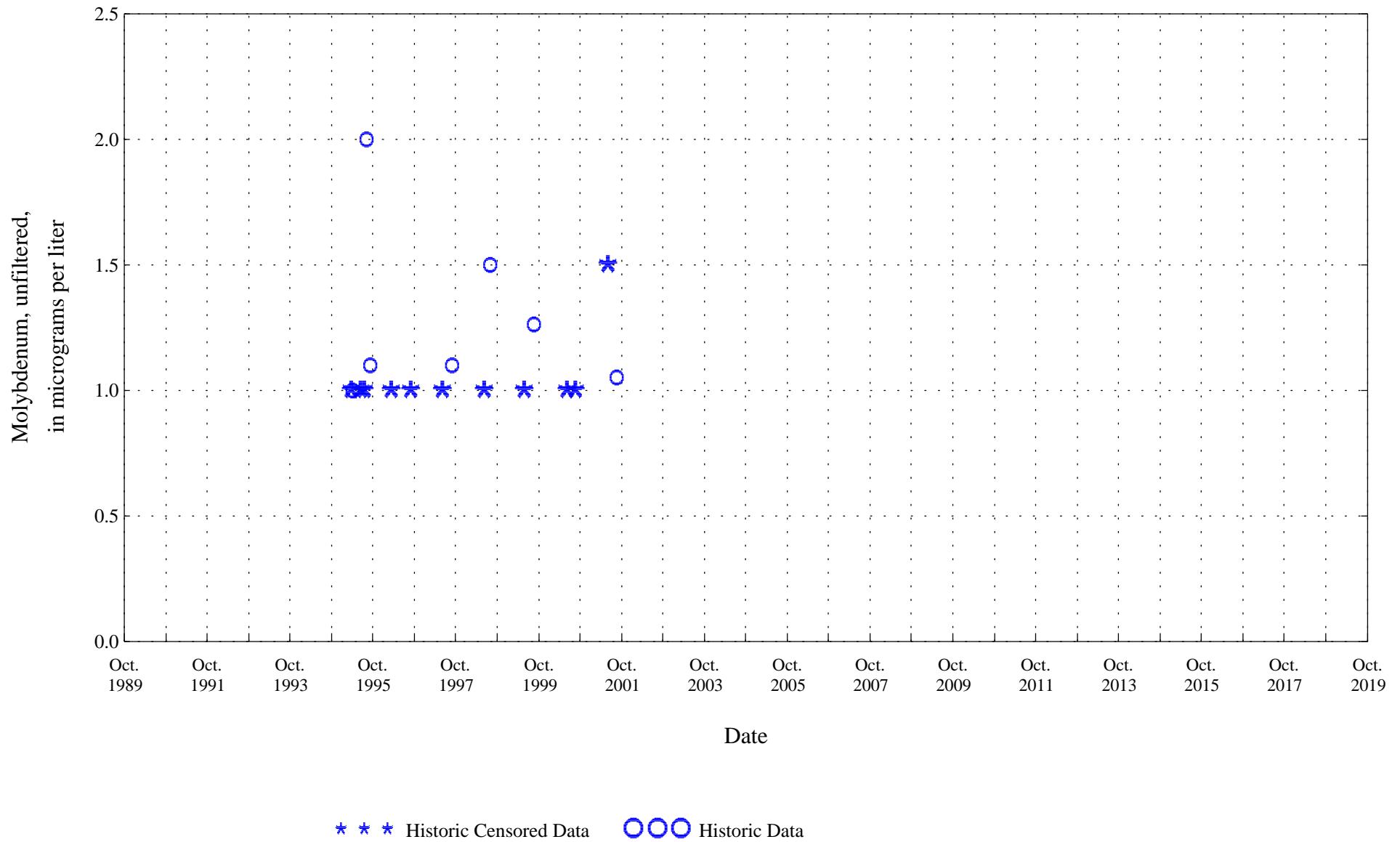


Figure 16. Distribution of selected water-quality constituents relative to time for

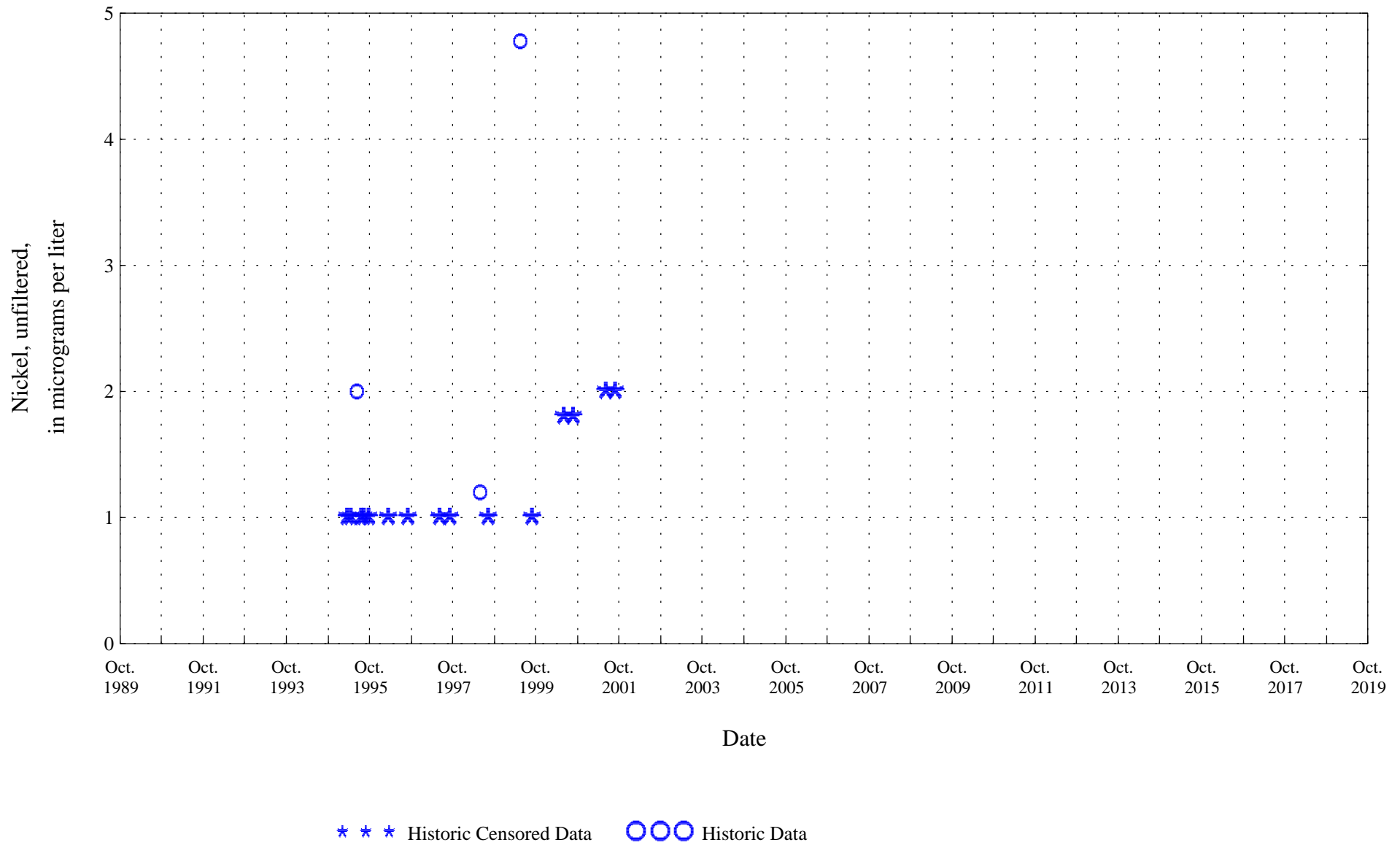
White River above Coal Creek, near Meeker, Co., station 09304200.



Agriculture Chronic Standard 150

Figure 16. Distribution of selected water-quality constituents relative to time for

White River above Coal Creek, near Meeker, Co., station 09304200.



Aquatic Life Chronic Standard 100

Figure 16. Distribution of selected water-quality constituents relative to time for  
White River above Coal Creek, near Meeker, Co., station 09304200.

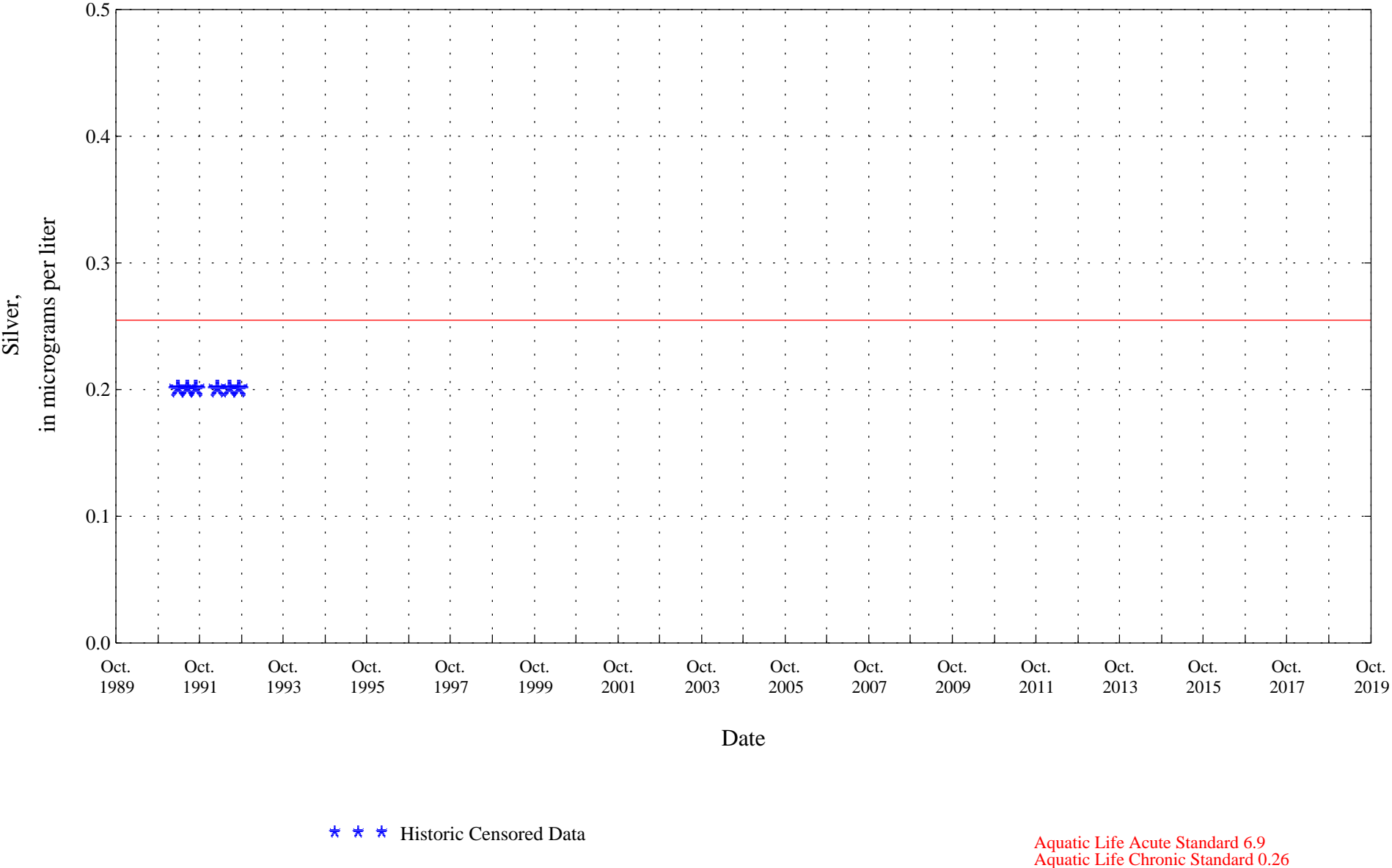


Figure 16. Distribution of selected water-quality constituents relative to time for

White River above Coal Creek, near Meeker, Co., station 09304200.

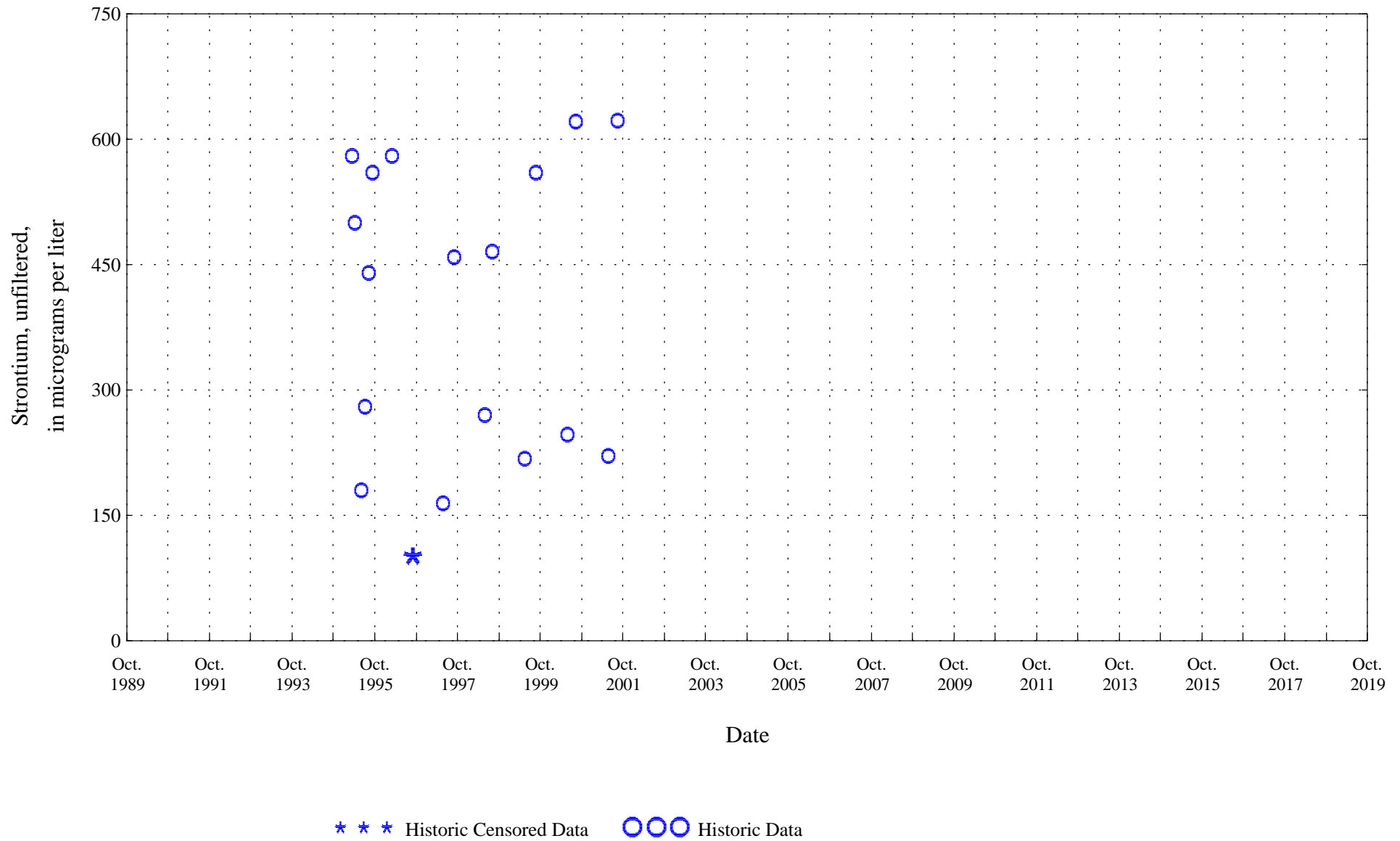
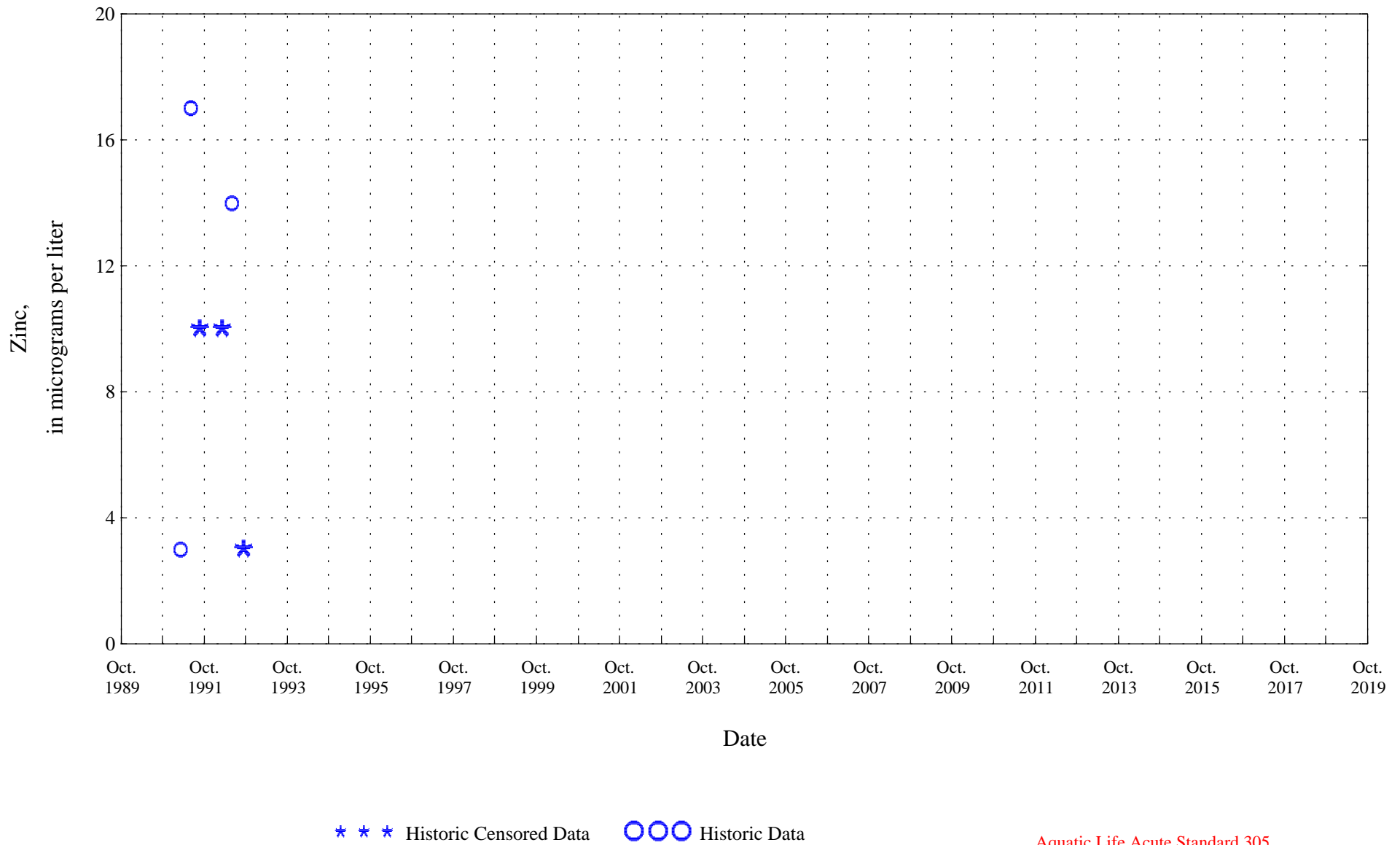


Figure 16. Distribution of selected water-quality constituents relative to time for

White River above Coal Creek, near Meeker, Co., station 09304200.



Aquatic Life Acute Standard 305  
Aquatic Life Chronic Standard 231

White River above Coal Creek, near Meeker, Co., station 09304200.



White River above Coal Creek, near Meeker, Co., station 09304200.

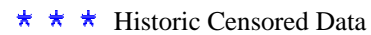
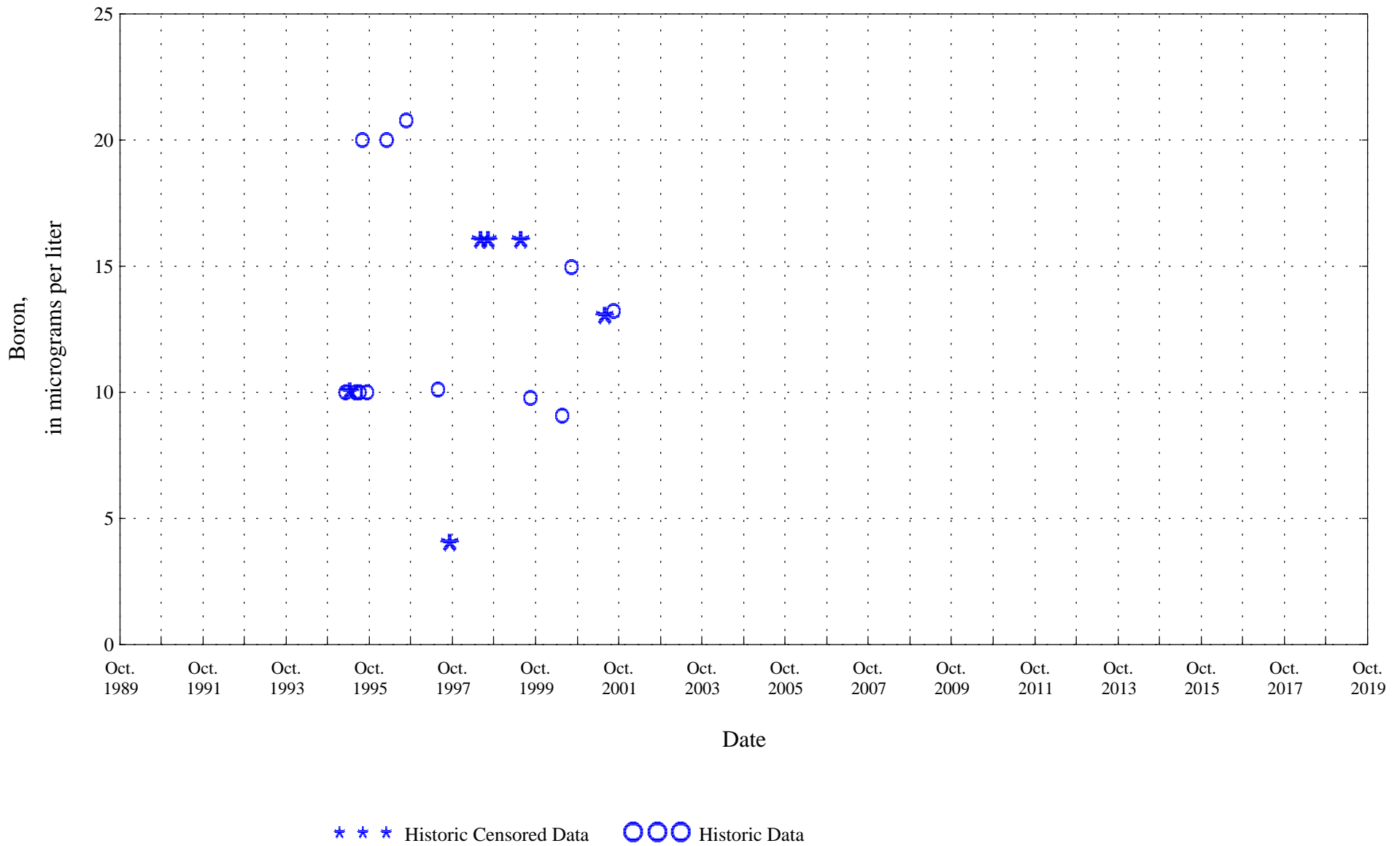


Figure 16. Distribution of selected water-quality constituents relative to time for

White River above Coal Creek, near Meeker, Co., station 09304200.



Agriculture Chronic Standard 750

Figure 16. Distribution of selected water-quality constituents relative to time for

White River above Coal Creek, near Meeker, Co., station 09304200.

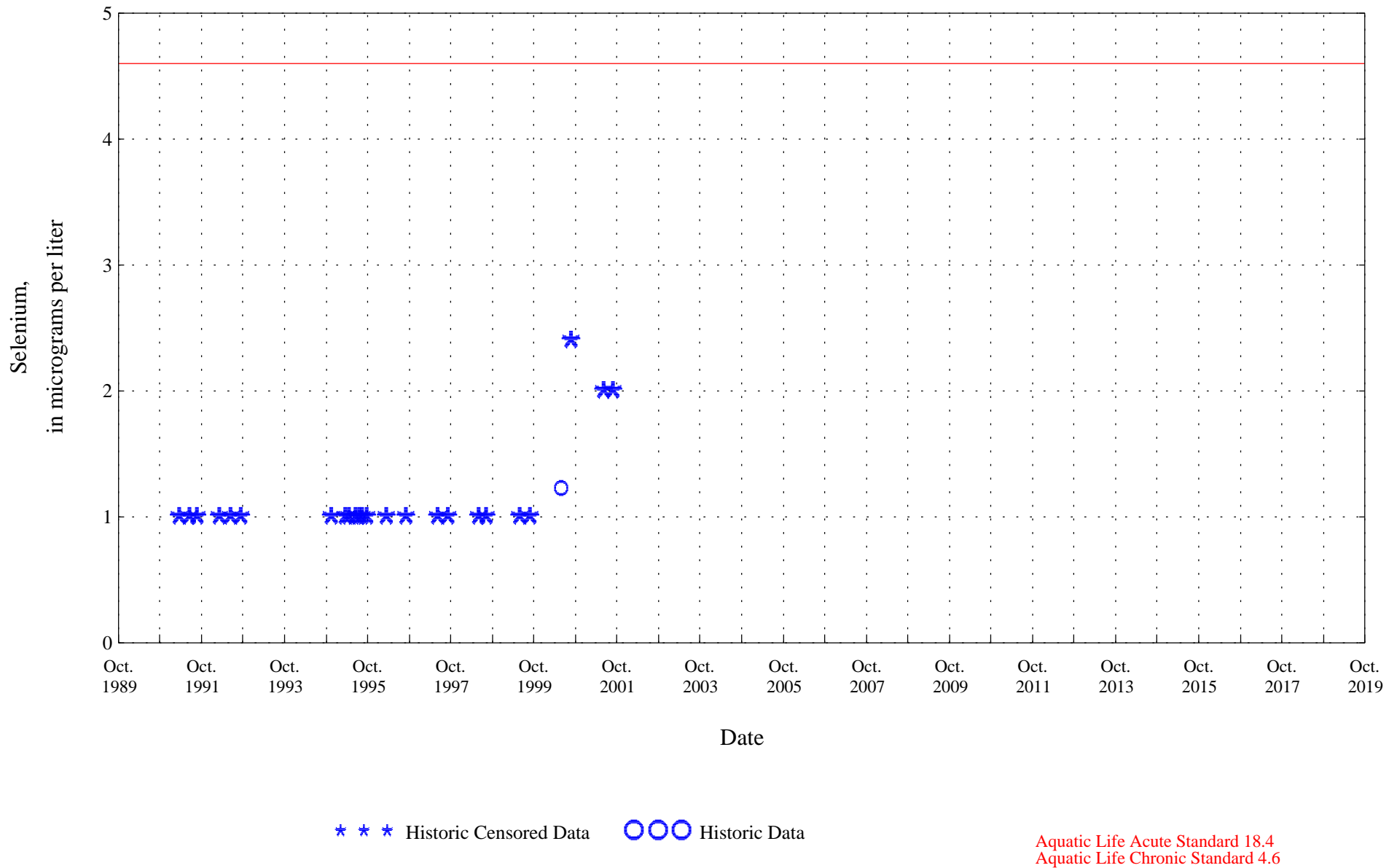
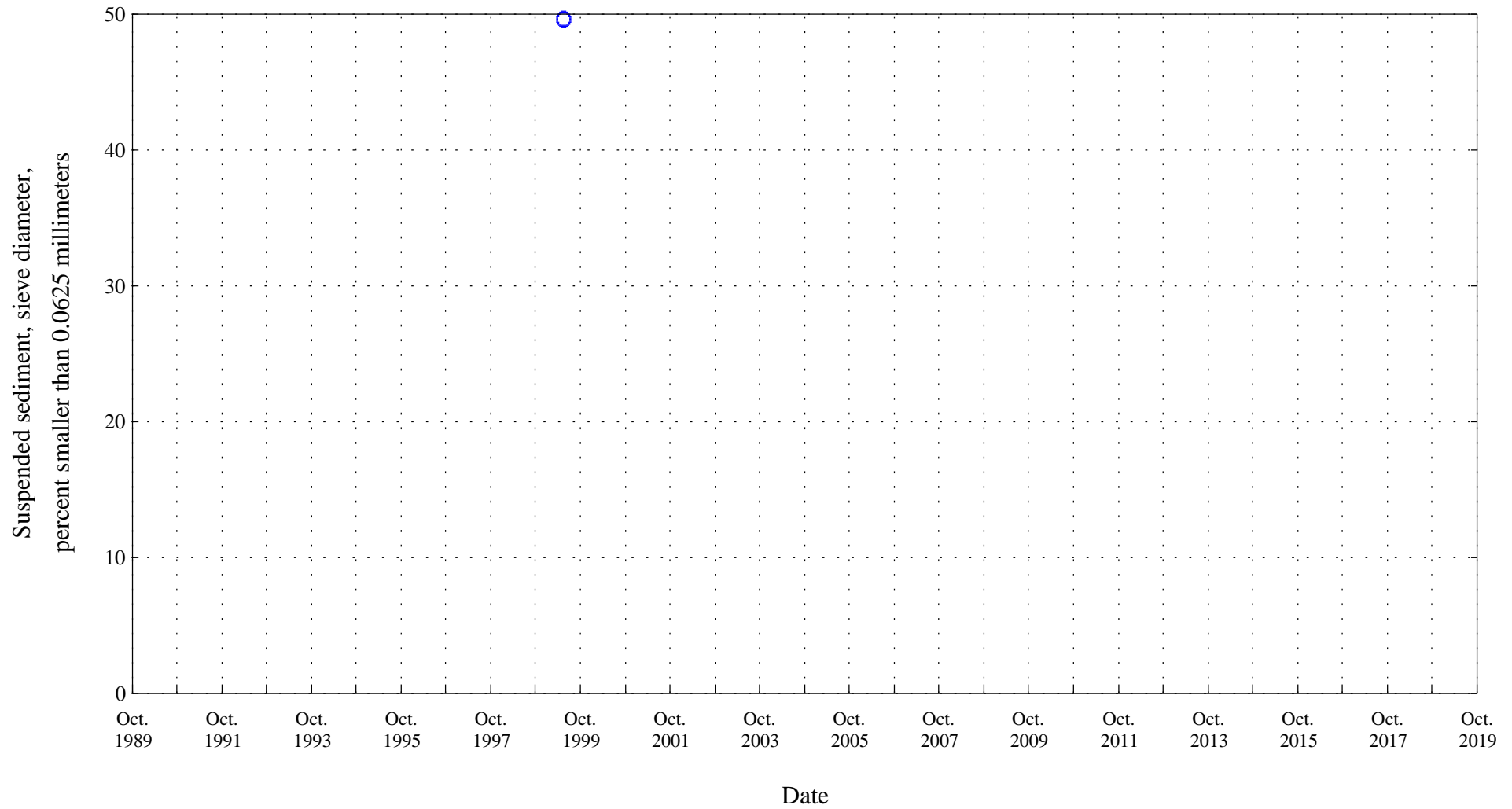


Figure 16. Distribution of selected water-quality constituents relative to time for

White River above Coal Creek, near Meeker, Co., station 09304200.



○ ○ ○ Historic Data

Figure 16. Distribution of selected water-quality constituents relative to time for

White River above Coal Creek, near Meeker, Co., station 09304200.

