Figure 25. Distribution of selected water-quality constituents relative to time for

Big Thompson River below Sulzer Gulch, station 402533105124300.

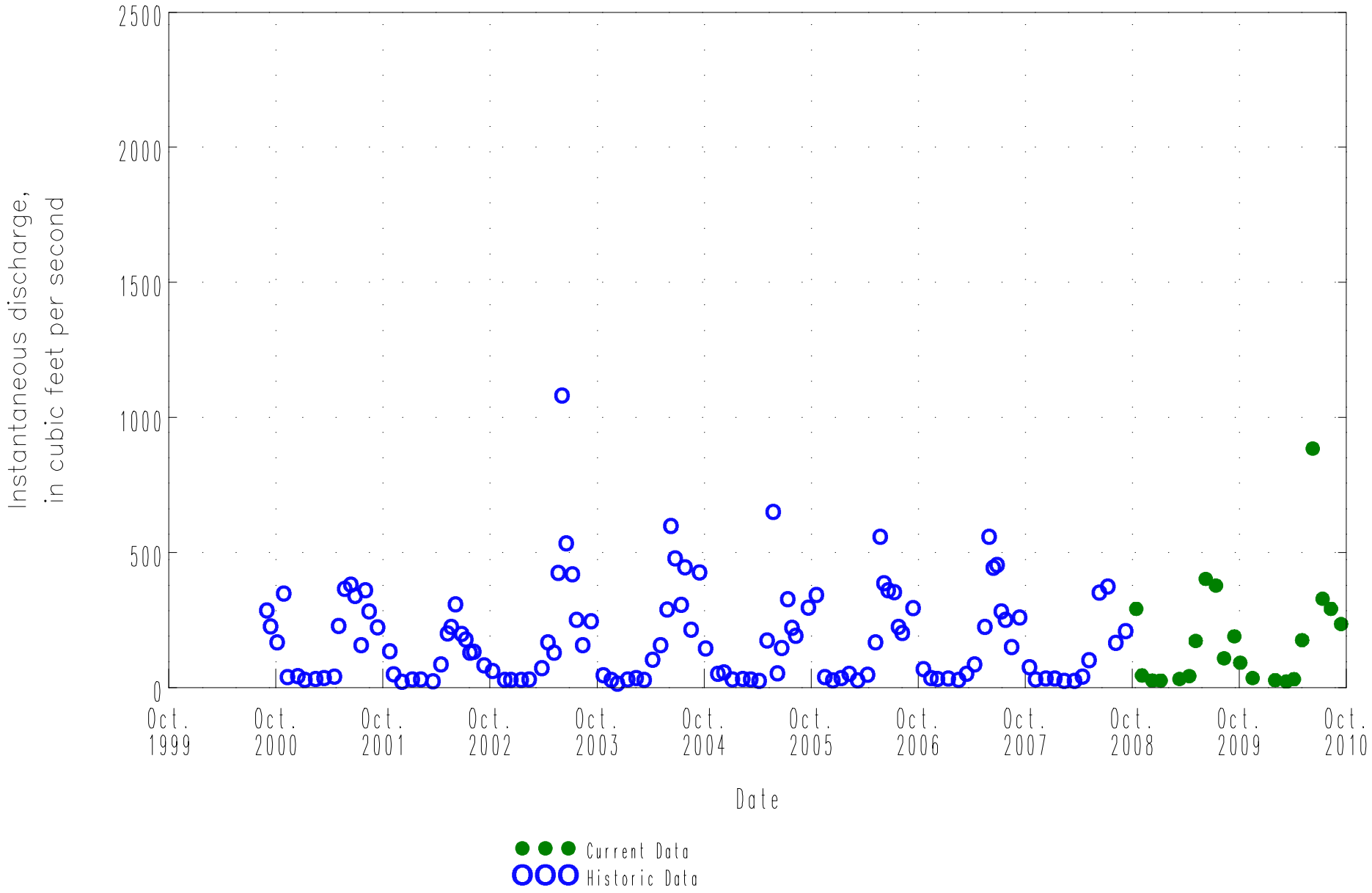

Figure 25. Distribution of selected water-quality constituents relative to time for

Big Thompson River below Sulzer Gulch, station 402533105124300.

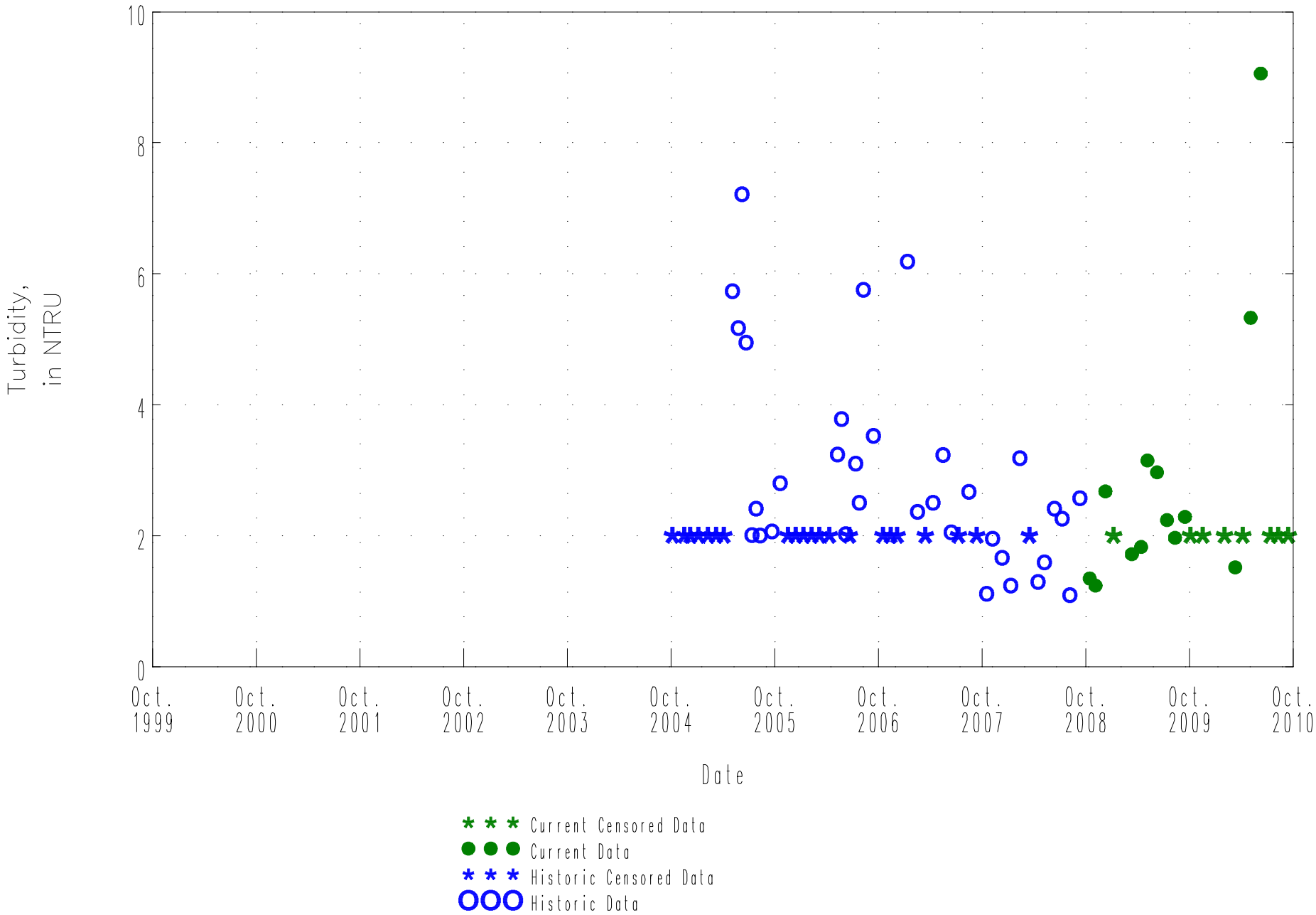

Figure 25. Distribution of selected water-quality constituents relative to time for

Big Thompson River below Sulzer Gulch, station 402533105124300.

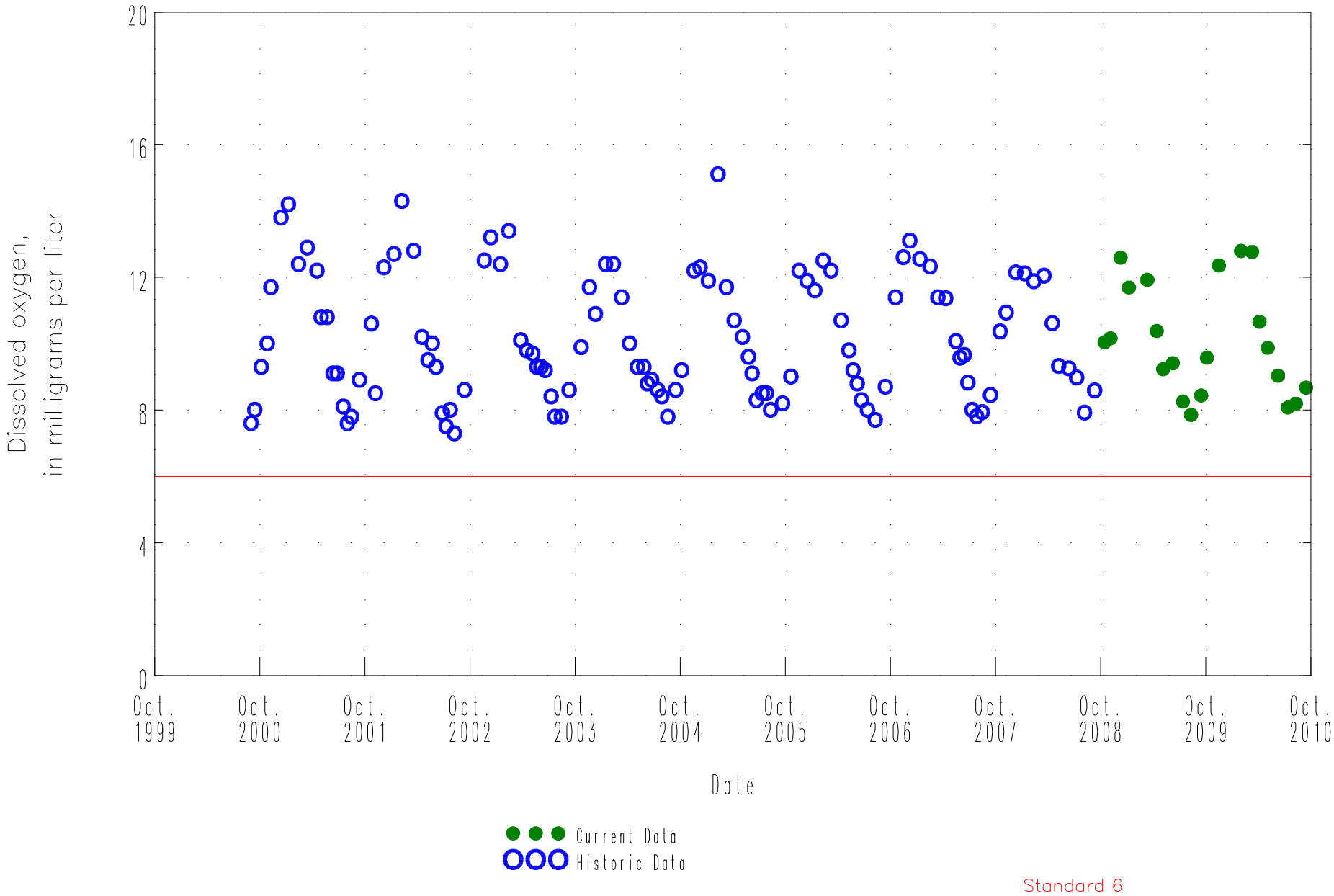

Figure 25. Distribution of selected water-quality constituents relative to time for

Big Thompson River below Sulzer Gulch, station 402533105124300.

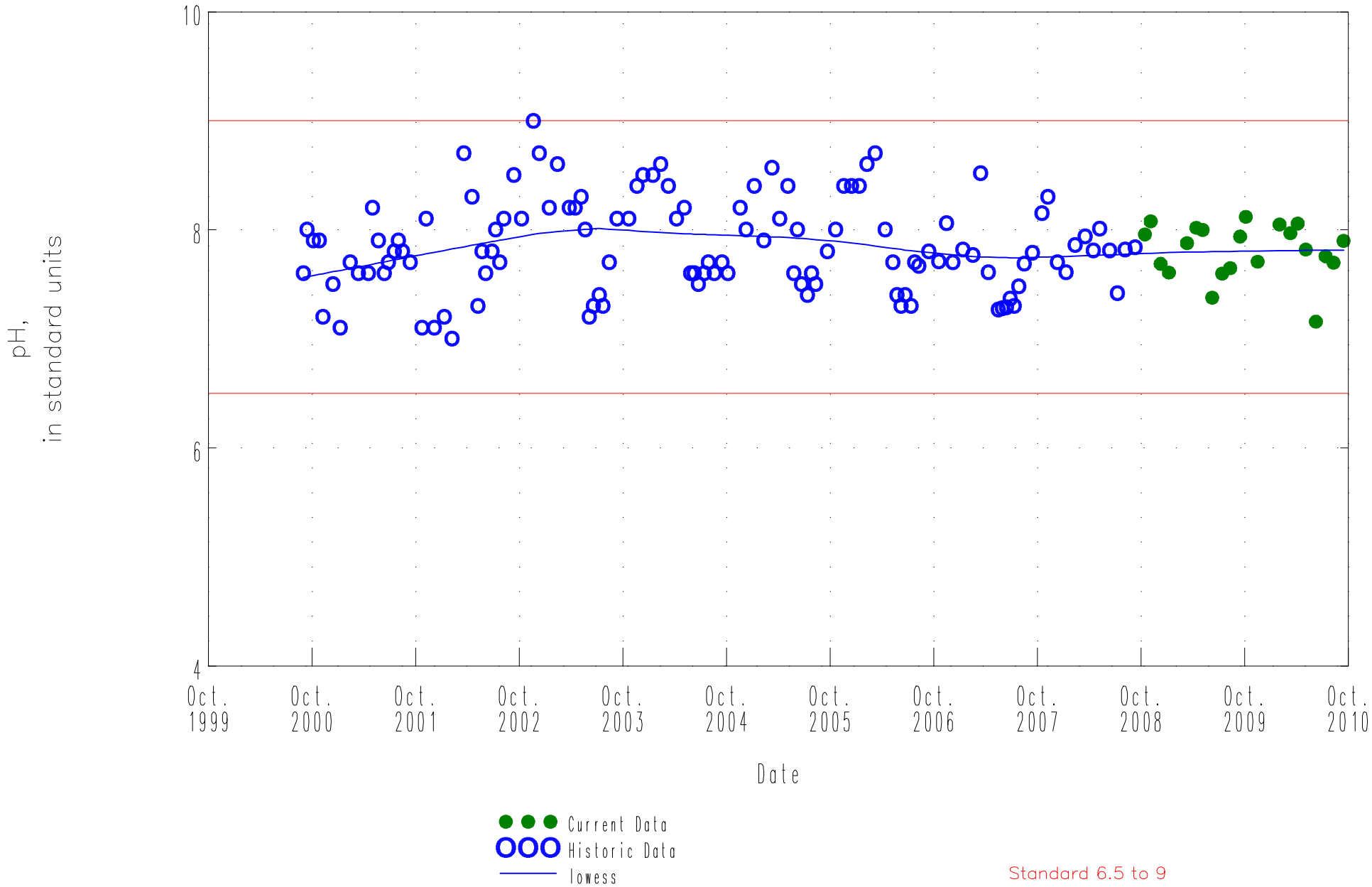

Figure 25. Distribution of selected water-quality constituents relative to time for

Big Thompson River below Sulzer Gulch, station 402533105124300.

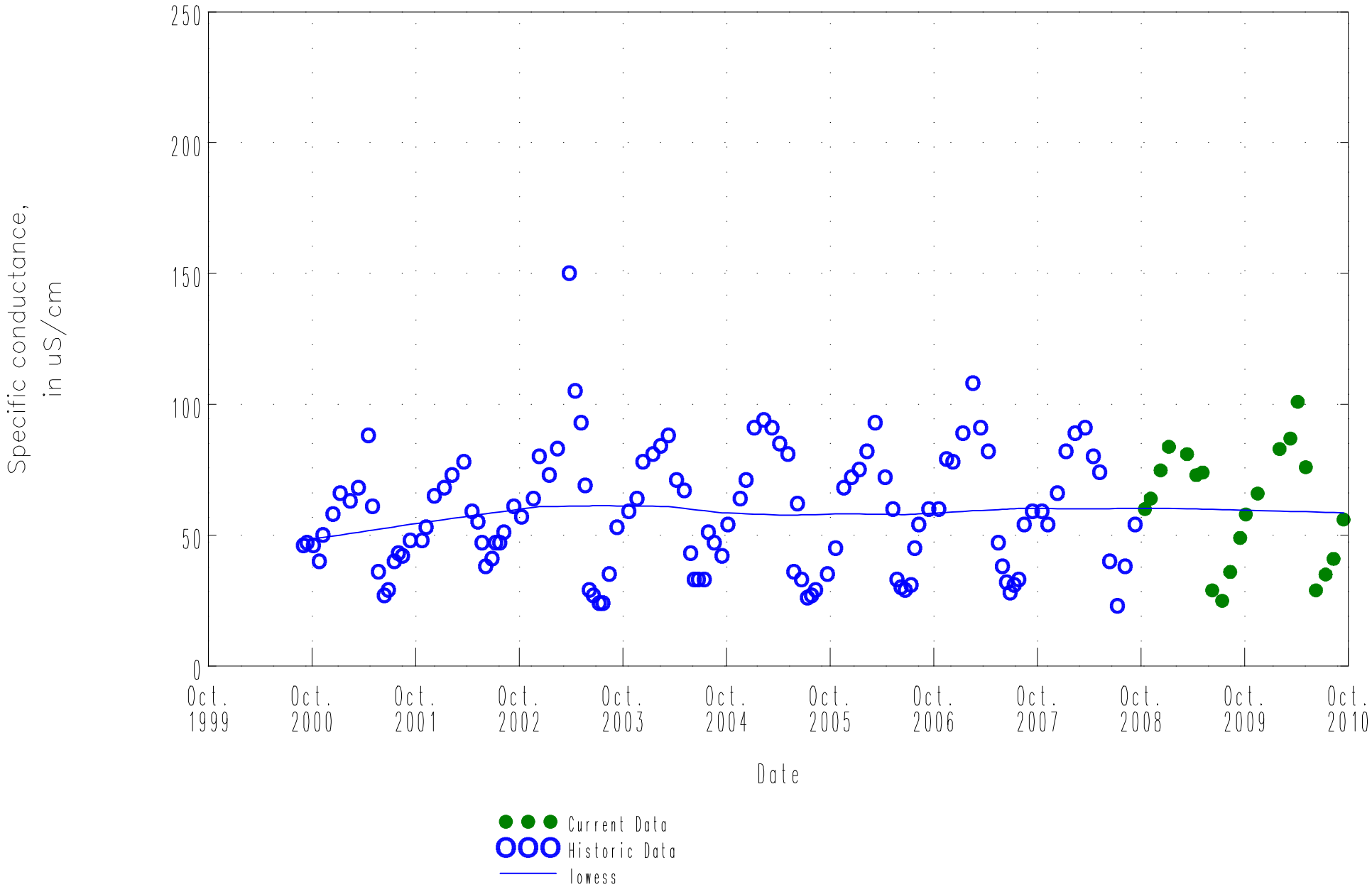

Figure 25. Distribution of selected water-quality constituents relative to time for

Big Thompson River below Sulzer Gulch, station 402533105124300.

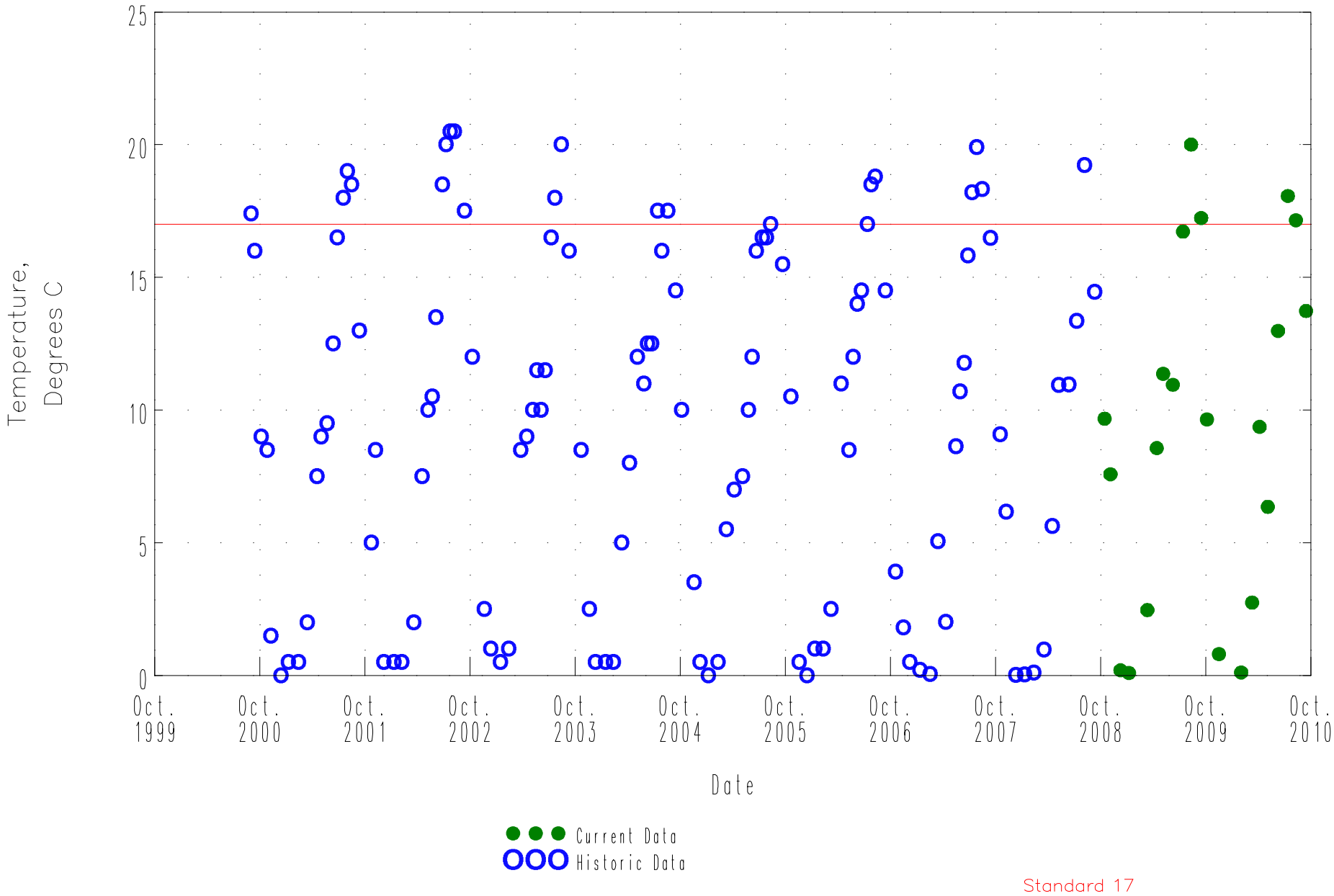

Figure 25. Distribution of selected water-quality constituents relative to time for

Big Thompson River below Sulzer Gulch, station 402533105124300.

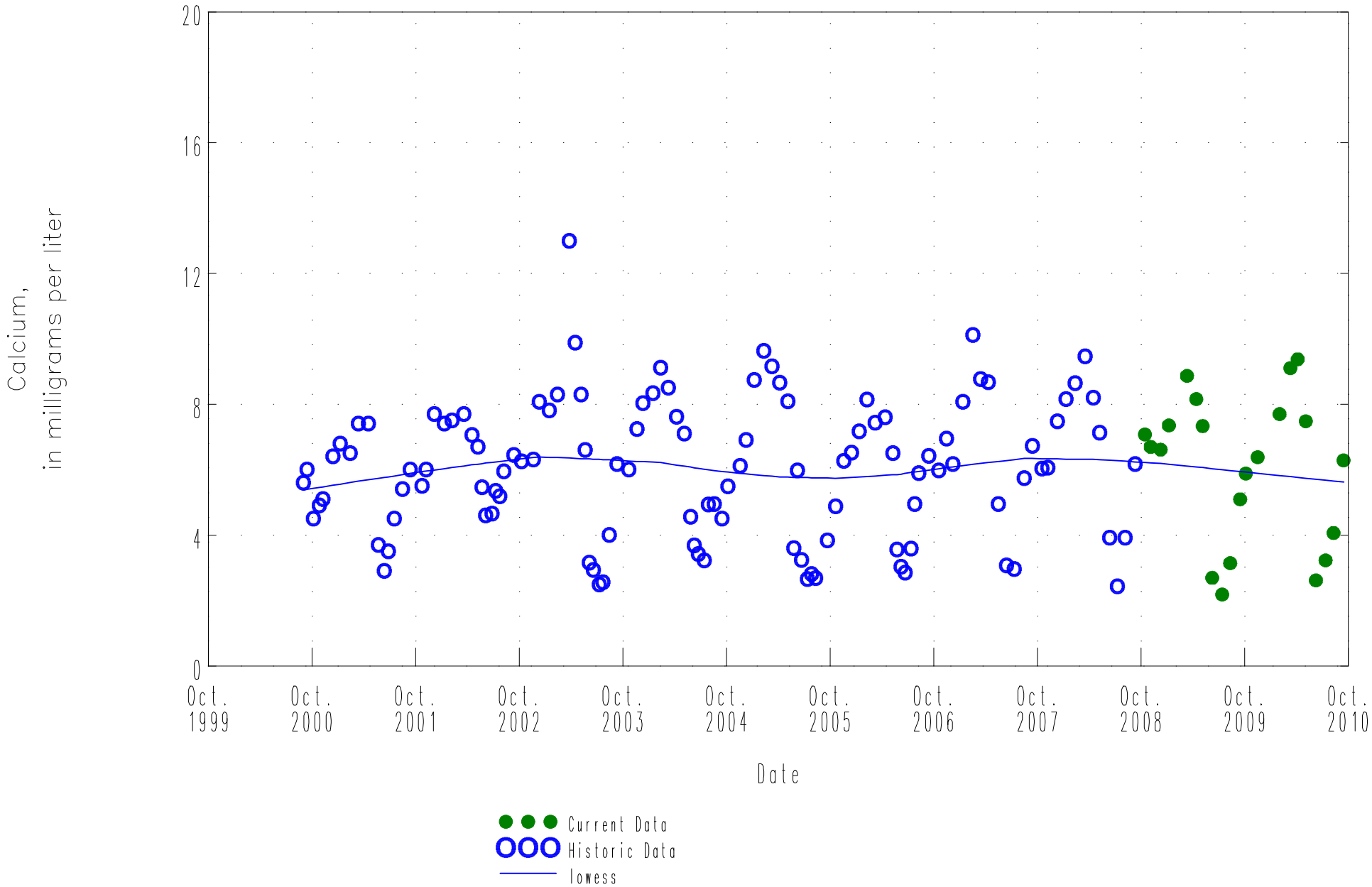

Figure 25. Distribution of selected water-quality constituents relative to time for

Big Thompson River below Sulzer Gulch, station 402533105124300.

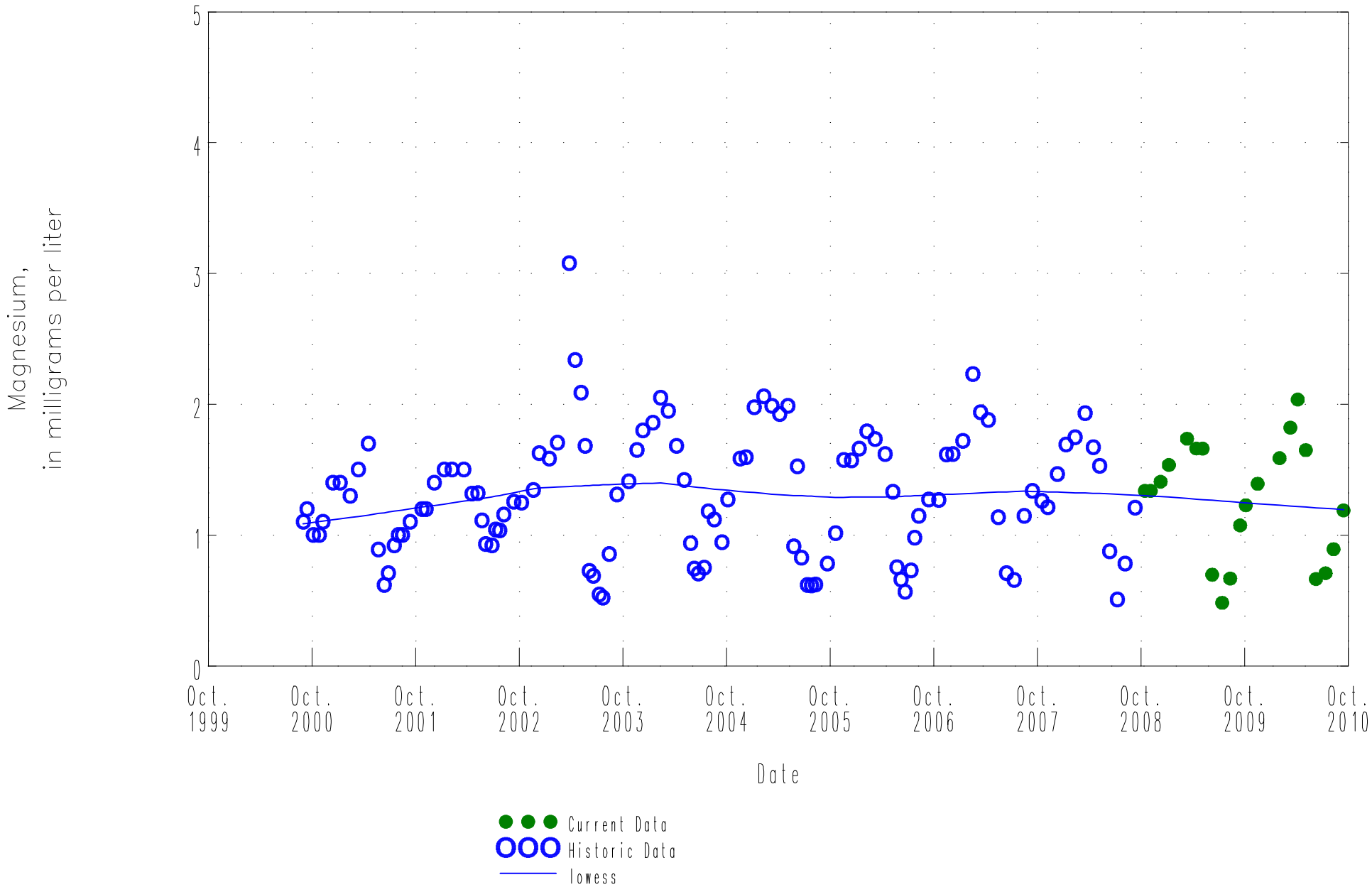

Figure 25. Distribution of selected water-quality constituents relative to time for

Big Thompson River below Sulzer Gulch, station 402533105124300.

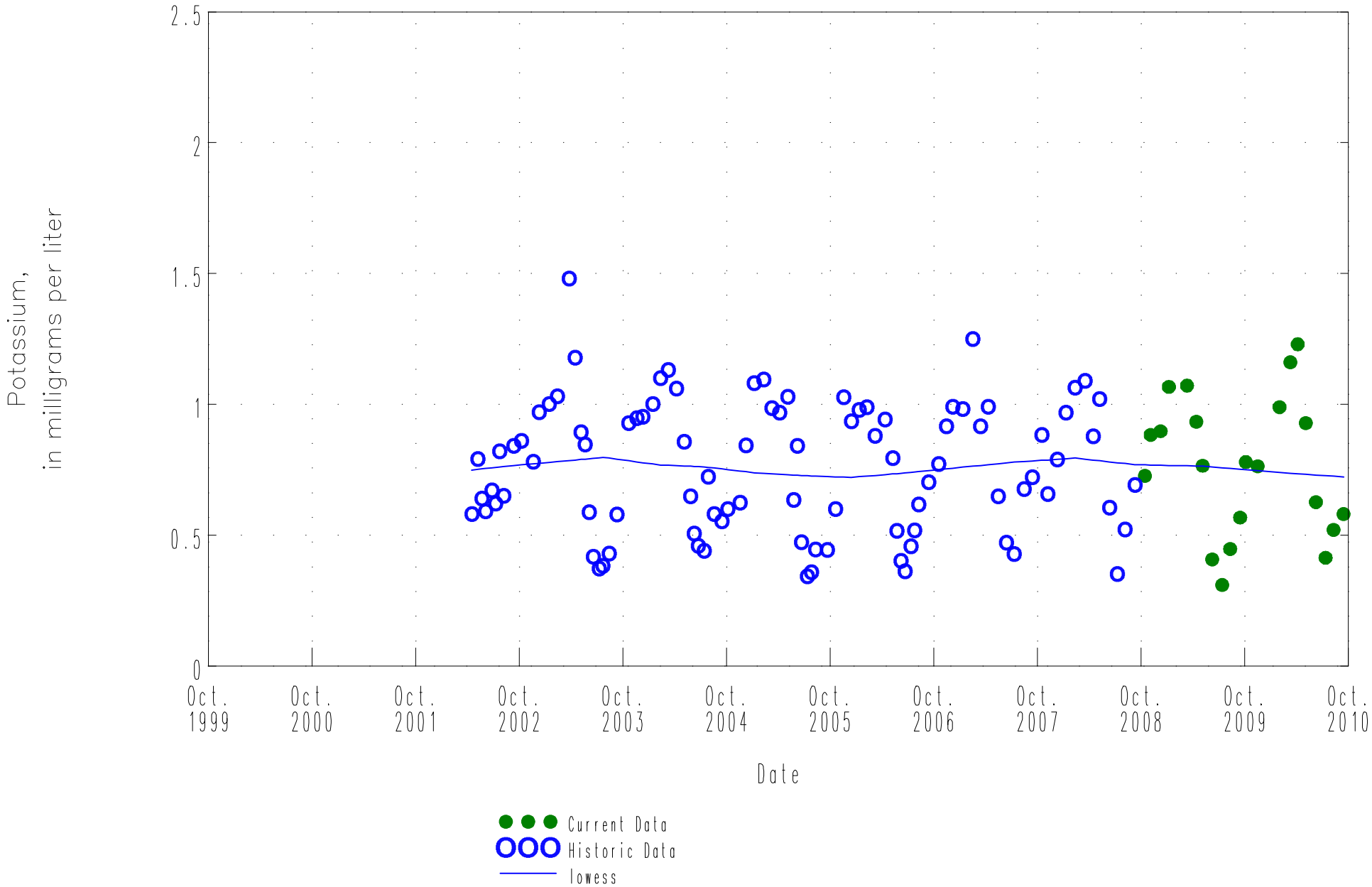

Figure 25. Distribution of selected water-quality constituents relative to time for

Big Thompson River below Sulzer Gulch, station 402533105124300.

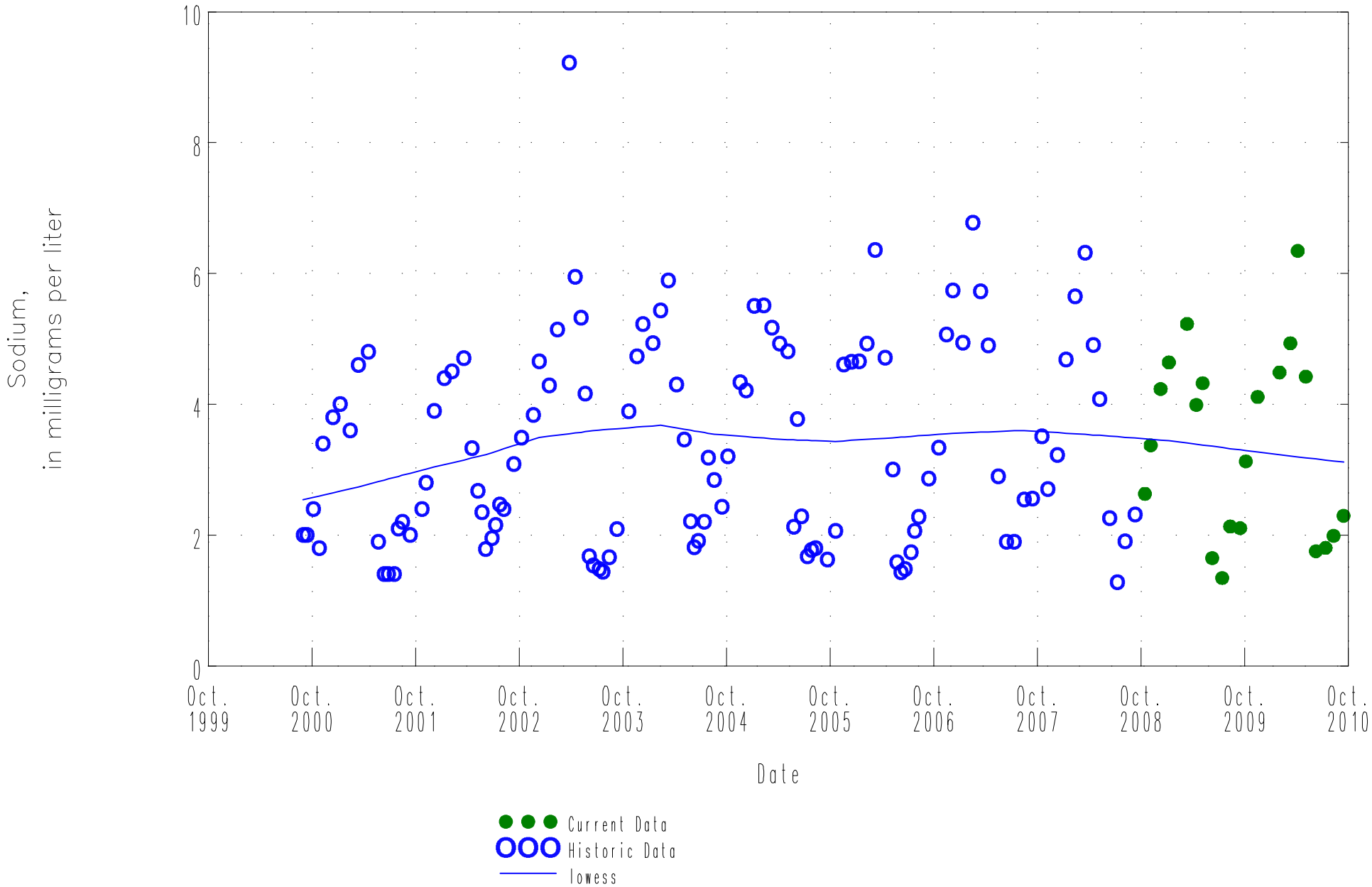

Figure 25. Distribution of selected water-quality constituents relative to time for

Big Thompson River below Sulzer Gulch, station 402533105124300.

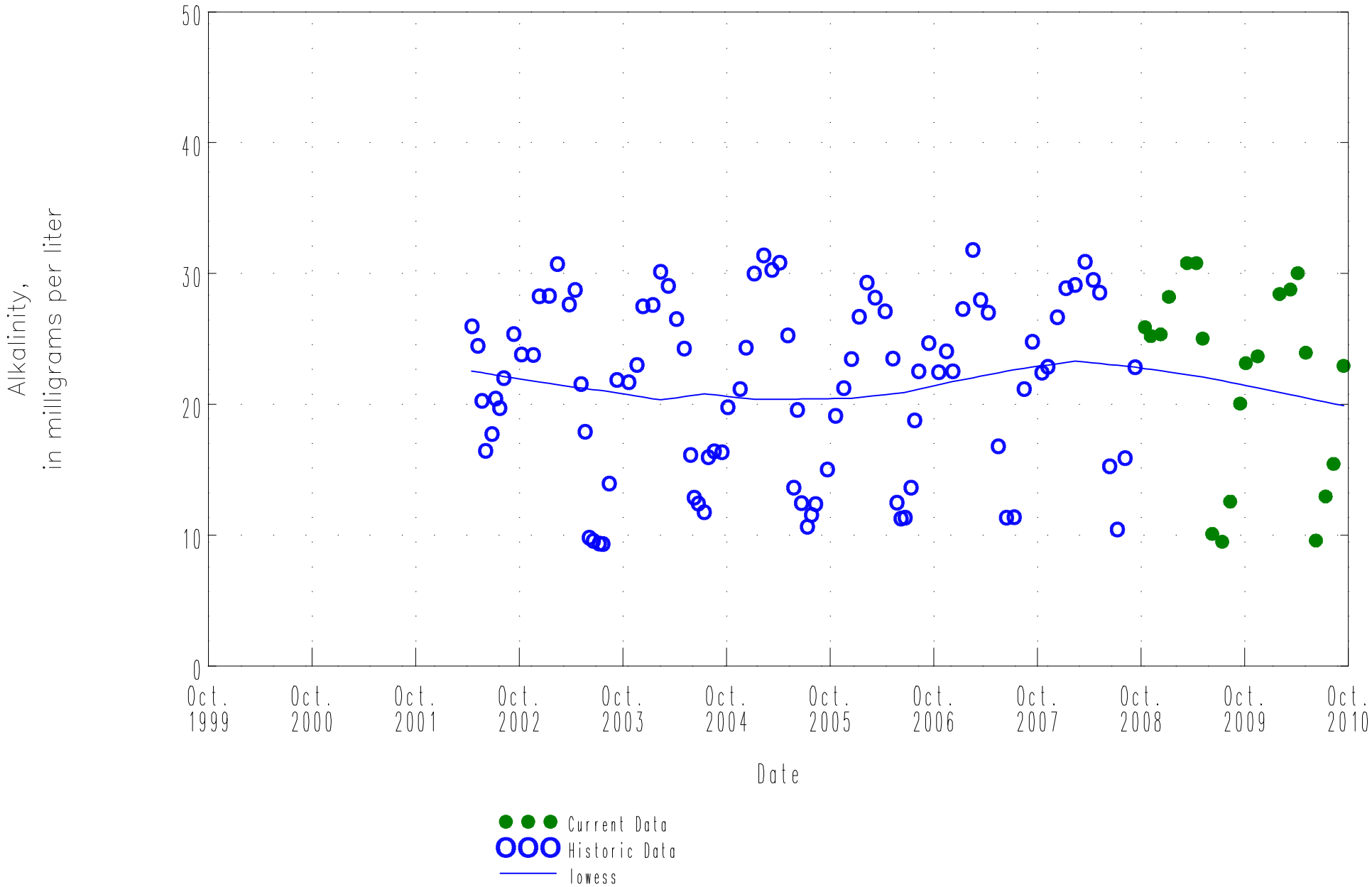

Figure 25. Distribution of selected water-quality constituents relative to time for

Big Thompson River below Sulzer Gulch, station 402533105124300.

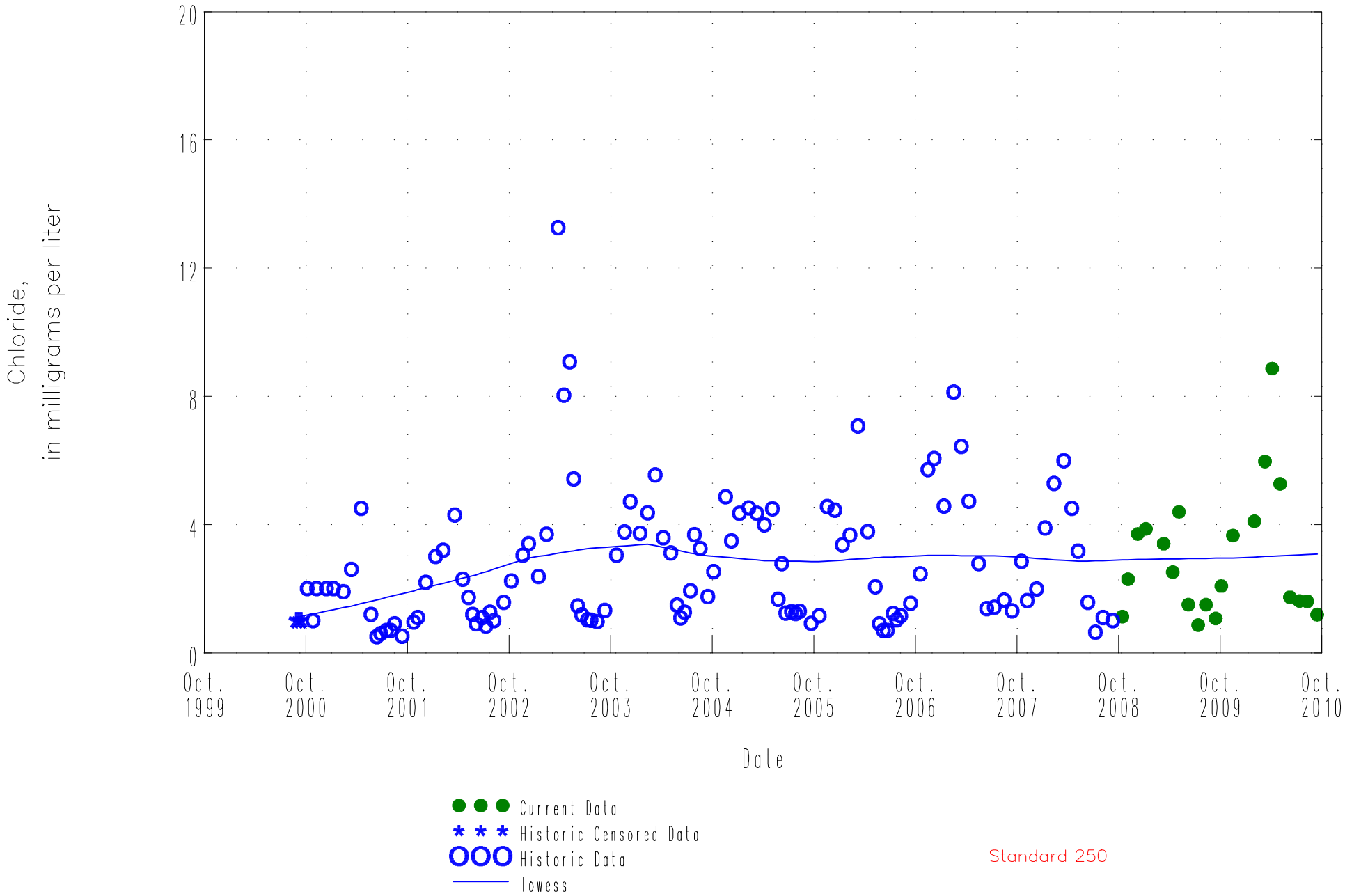

Figure 25. Distribution of selected water-quality constituents relative to time for

Big Thompson River below Sulzer Gulch, station 402533105124300.

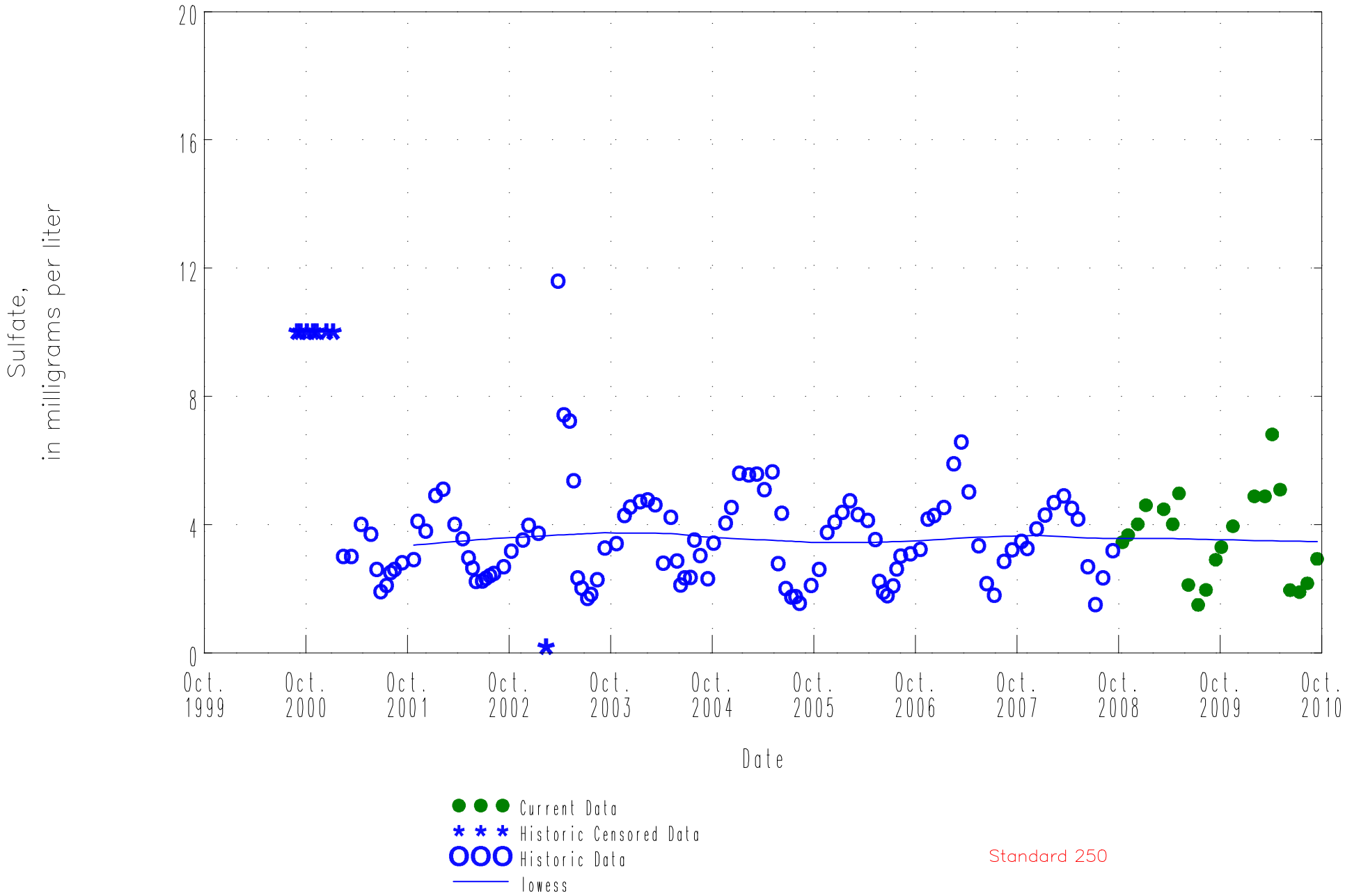

Figure 25. Distribution of selected water-quality constituents relative to time for

Big Thompson River below Sulzer Gulch, station 402533105124300.

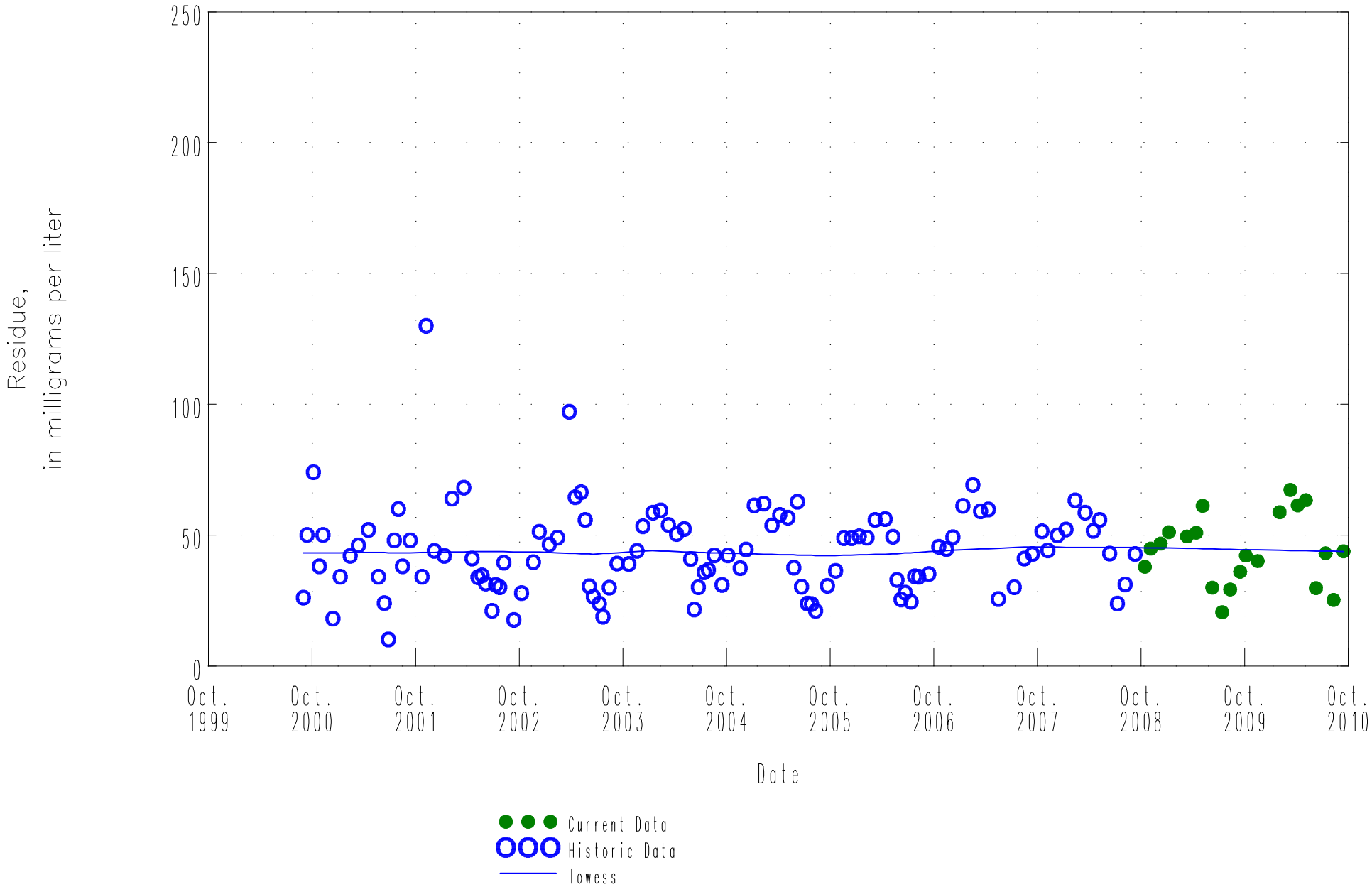

Figure 25. Distribution of selected water-quality constituents relative to time for

Big Thompson River below Sulzer Gulch, station 402533105124300.

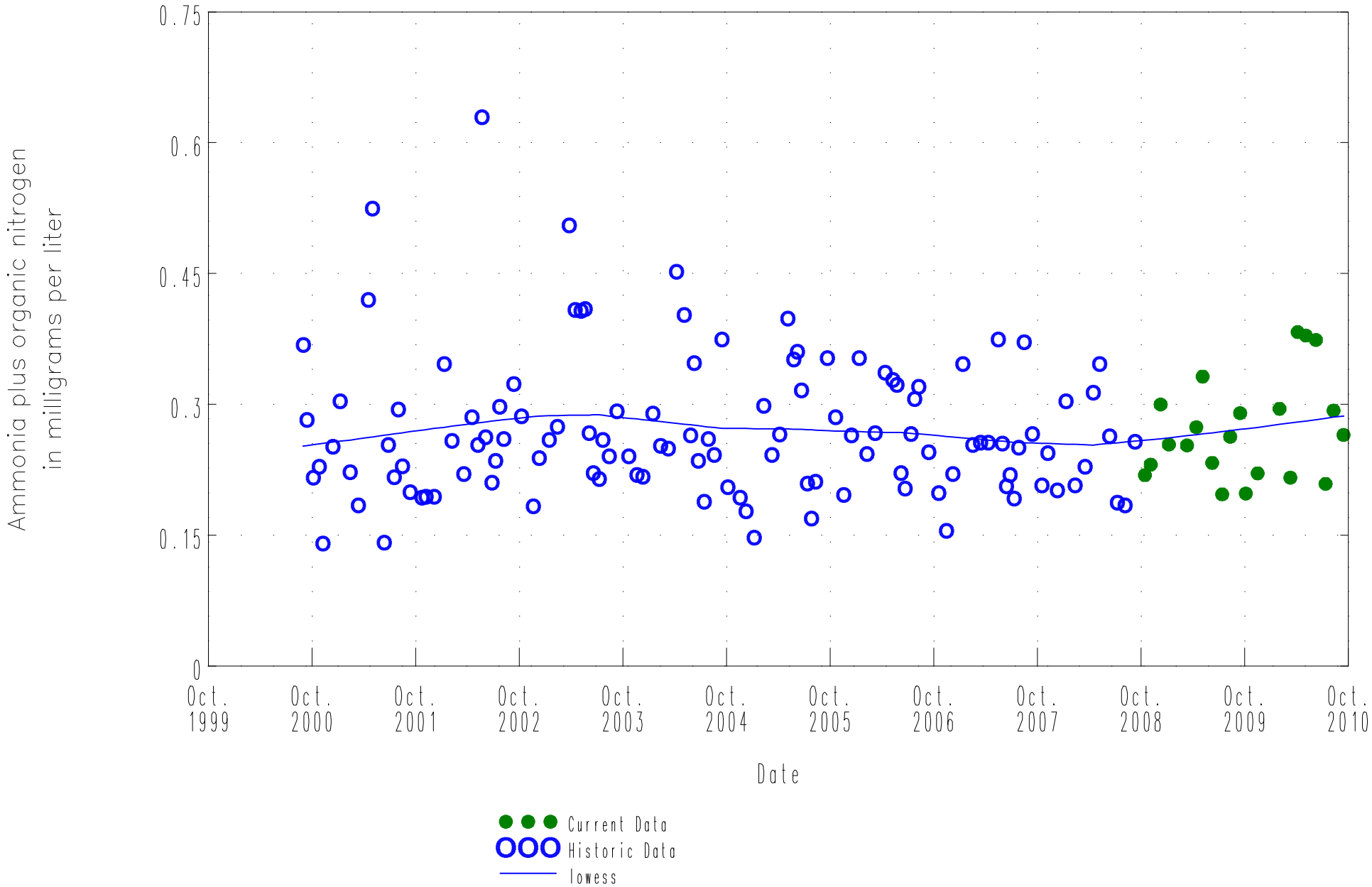

Figure 25. Distribution of selected water-quality constituents relative to time for

Big Thompson River below Sulzer Gulch, station 402533105124300.

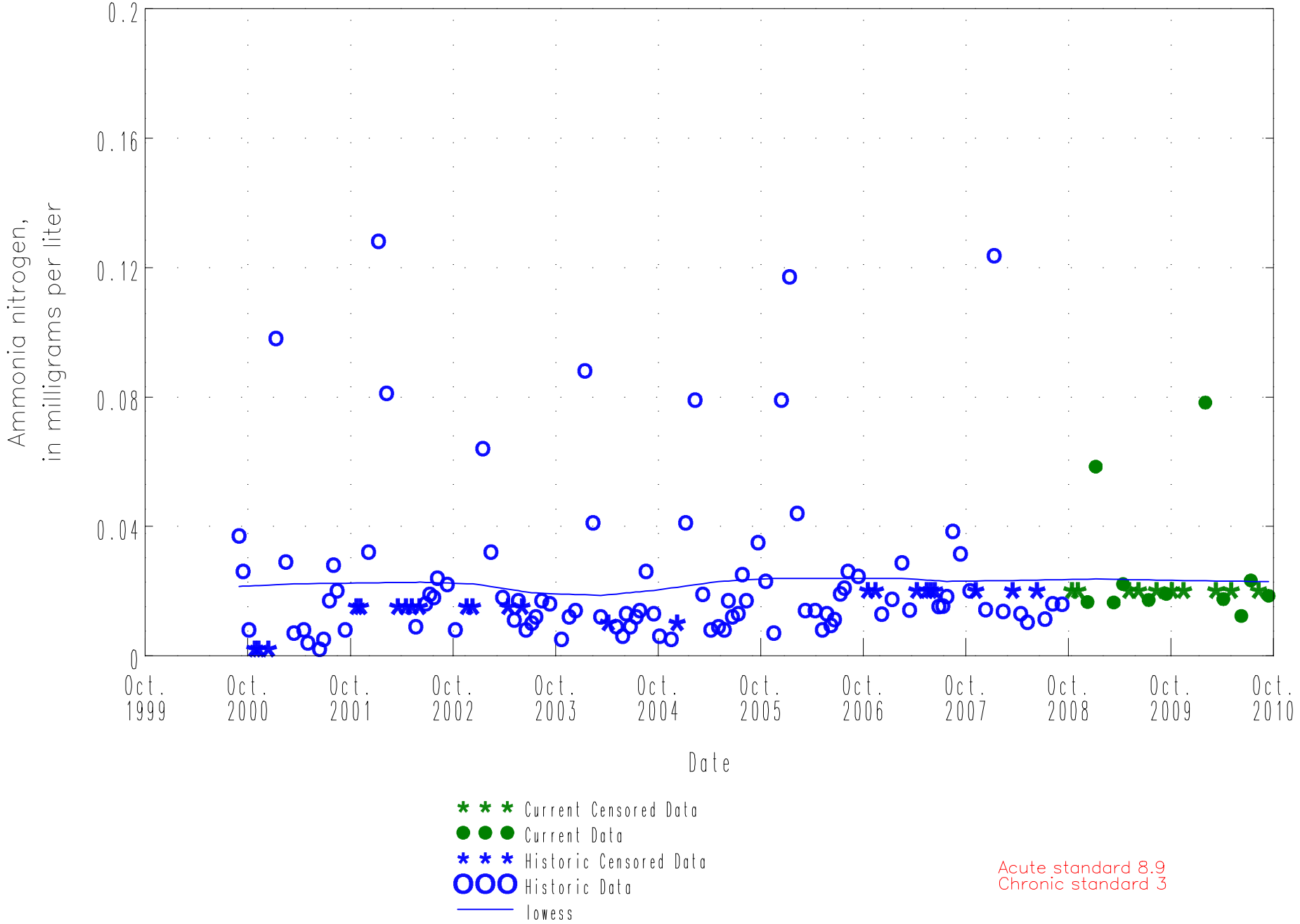

Figure 25. Distribution of selected water-quality constituents relative to time for

Big Thompson River below Sulzer Gulch, station 402533105124300.

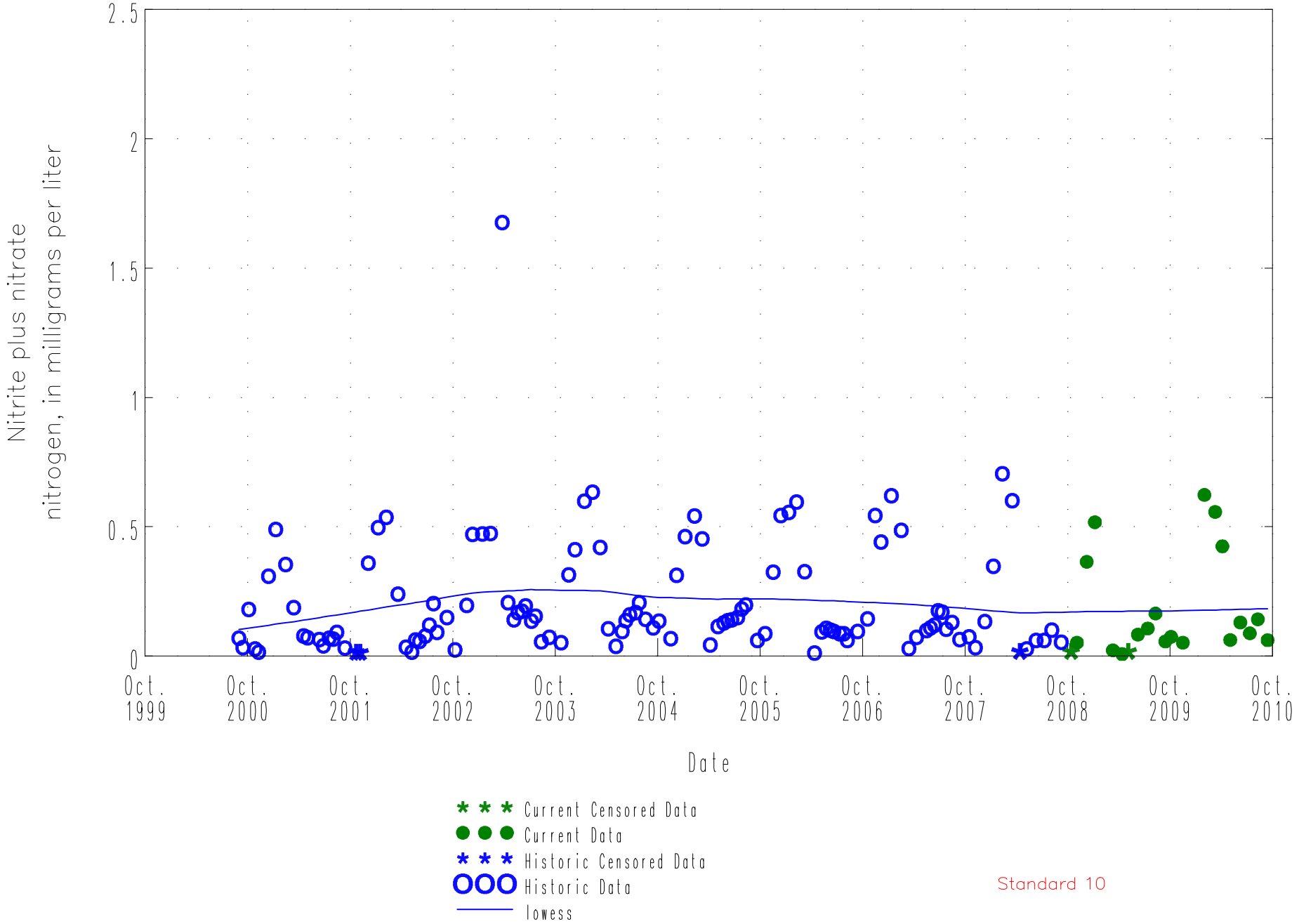

Figure 25. Distribution of selected water-quality constituents relative to time for

Big Thompson River below Sulzer Gulch, station 402533105124300.

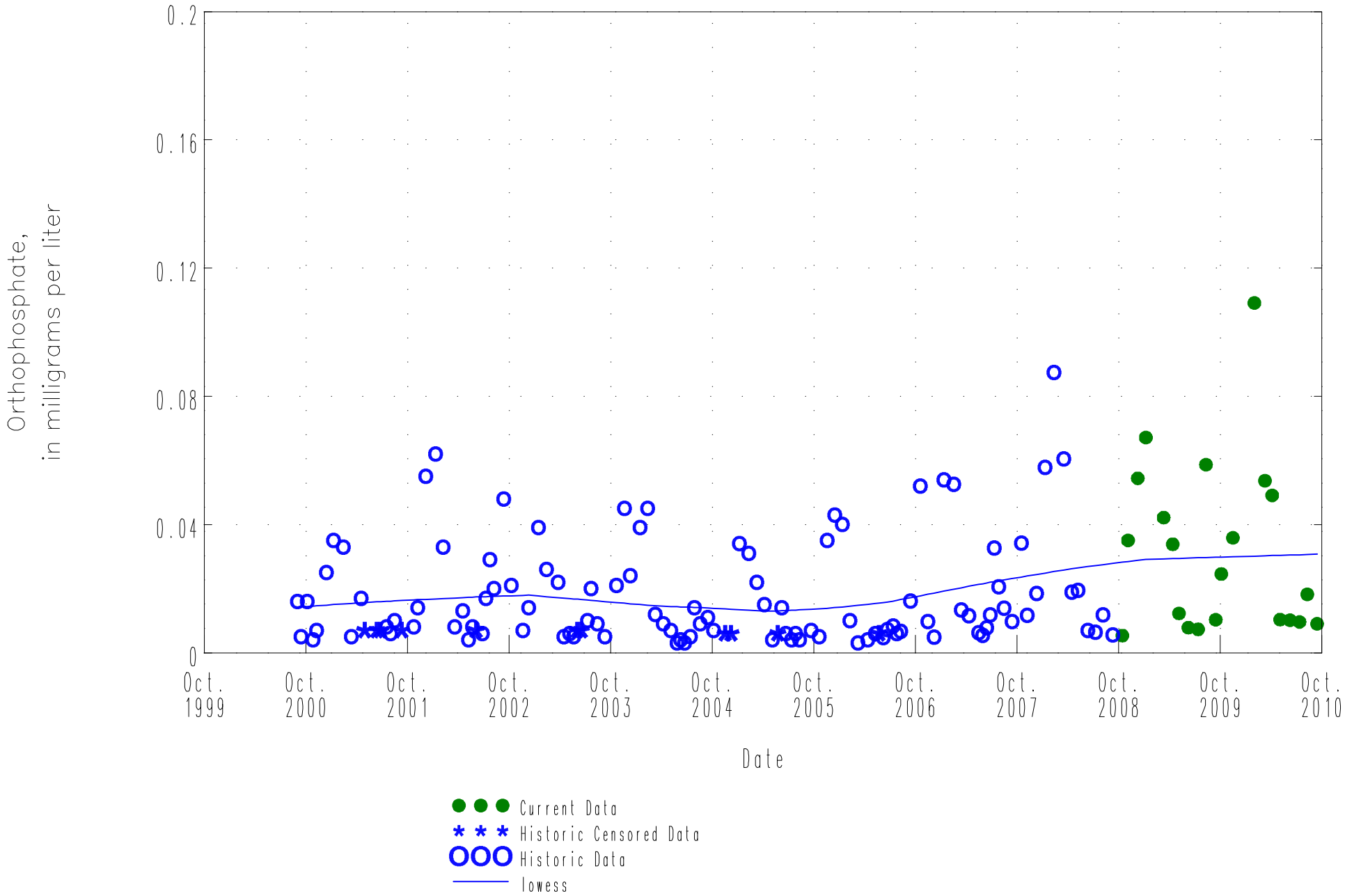

Figure 25. Distribution of selected water-quality constituents relative to time for

Big Thompson River below Sulzer Gulch, station 402533105124300.

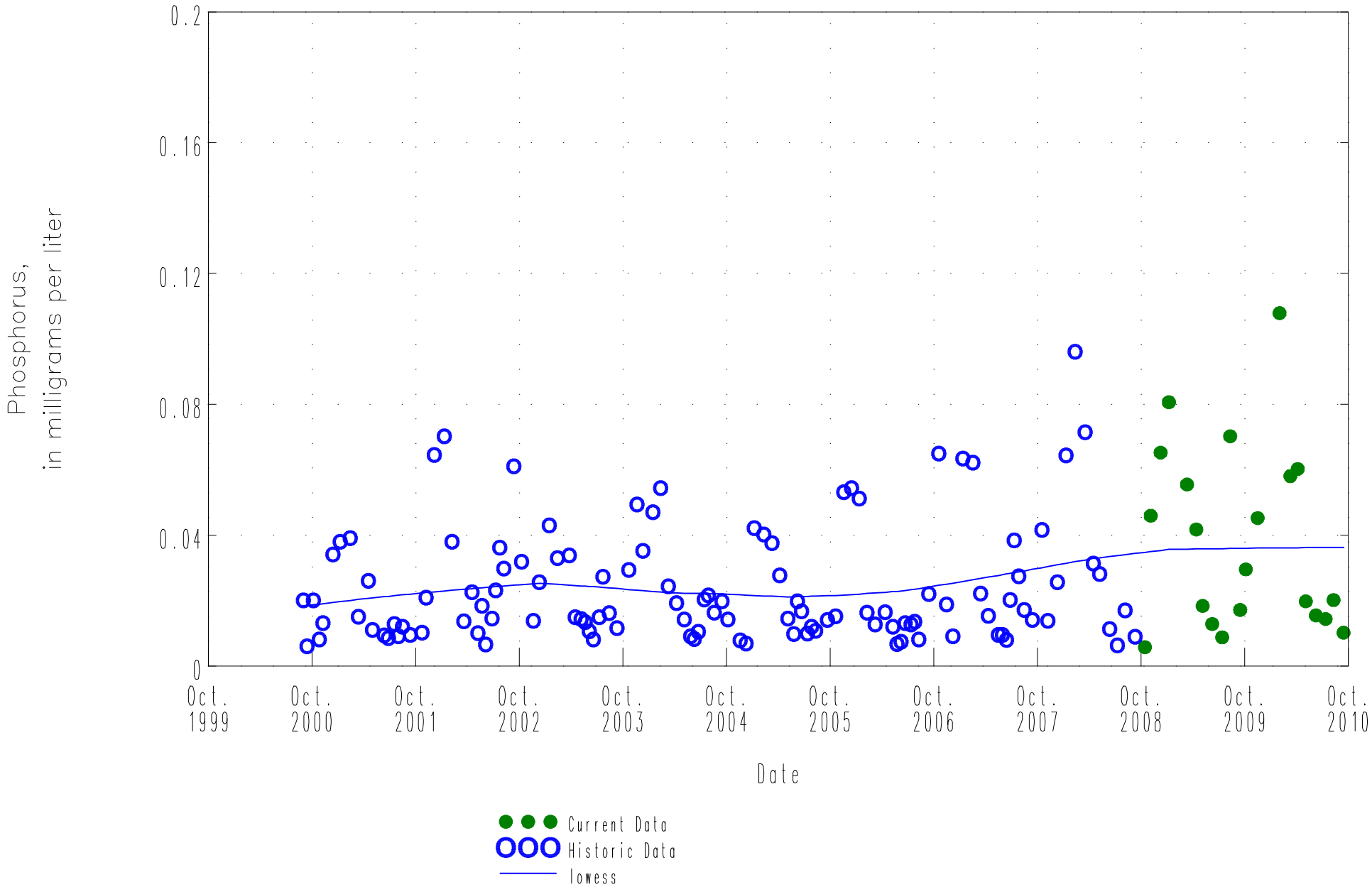

Figure 25. Distribution of selected water-quality constituents relative to time for

Big Thompson River below Sulzer Gulch, station 402533105124300.

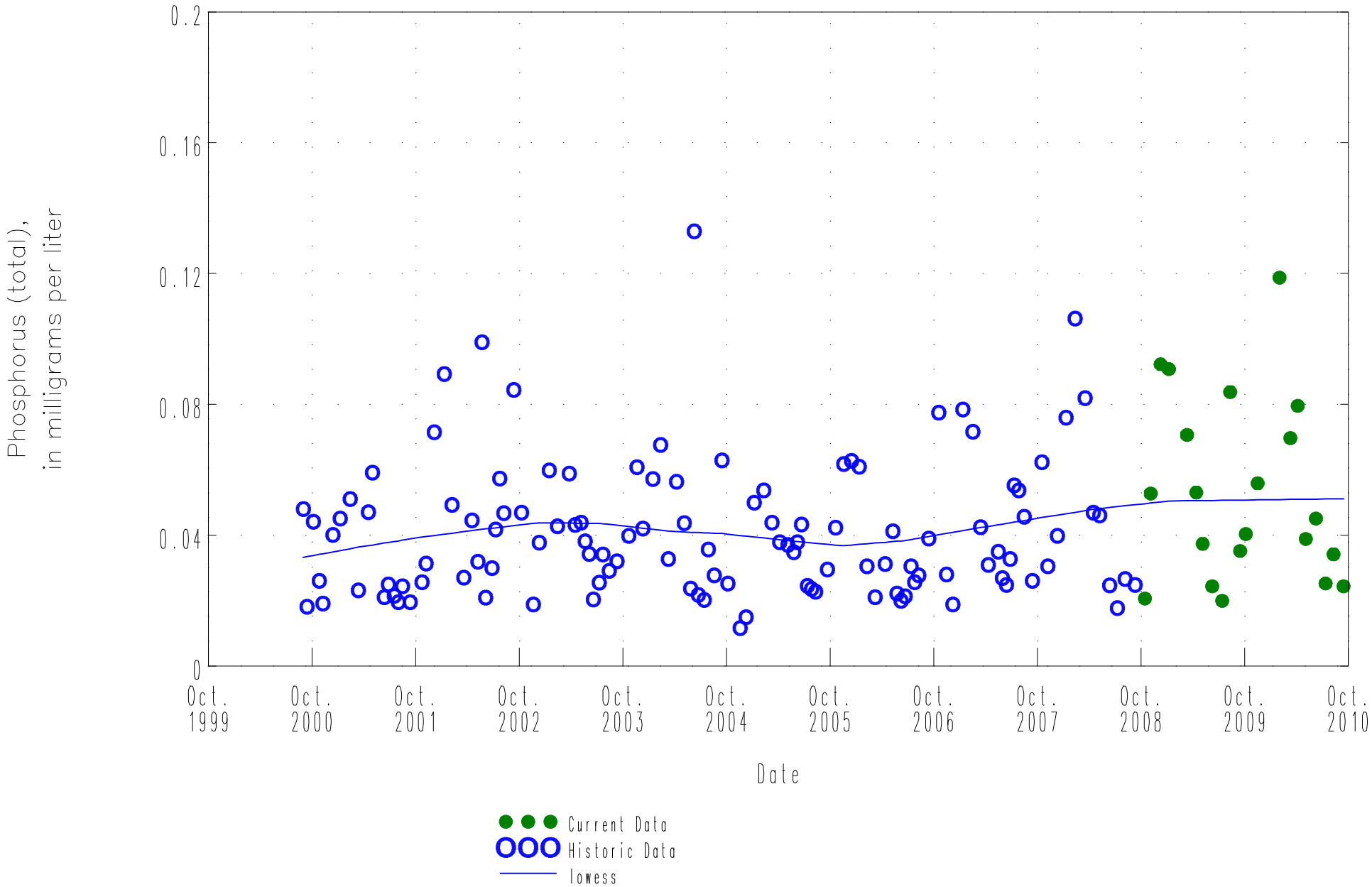

Figure 25. Distribution of selected water-quality constituents relative to time for

Big Thompson River below Sulzer Gulch, station 402533105124300.

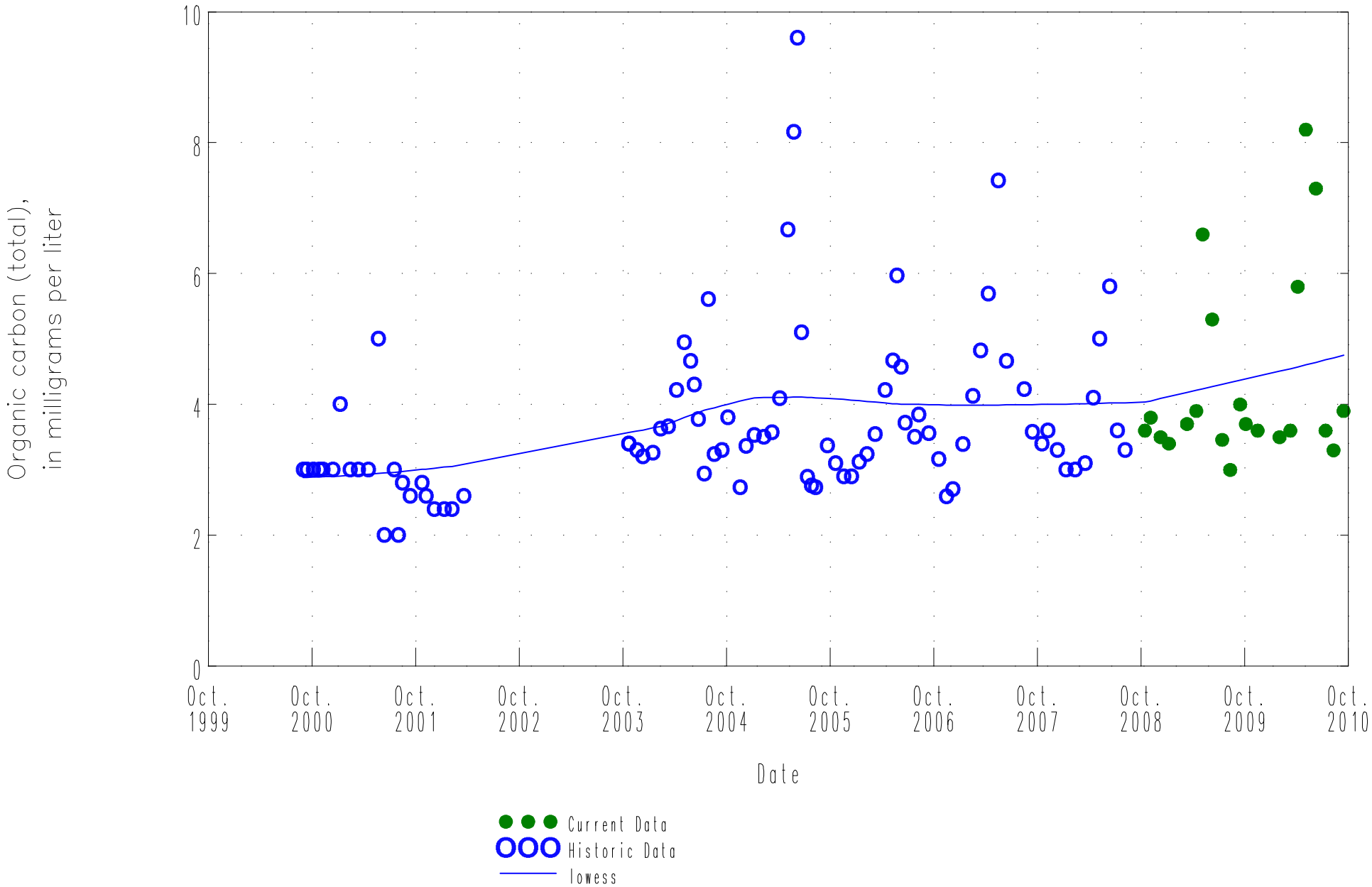

Figure 25. Distribution of selected water-quality constituents relative to time for

Big Thompson River below Sulzer Gulch, station 402533105124300.

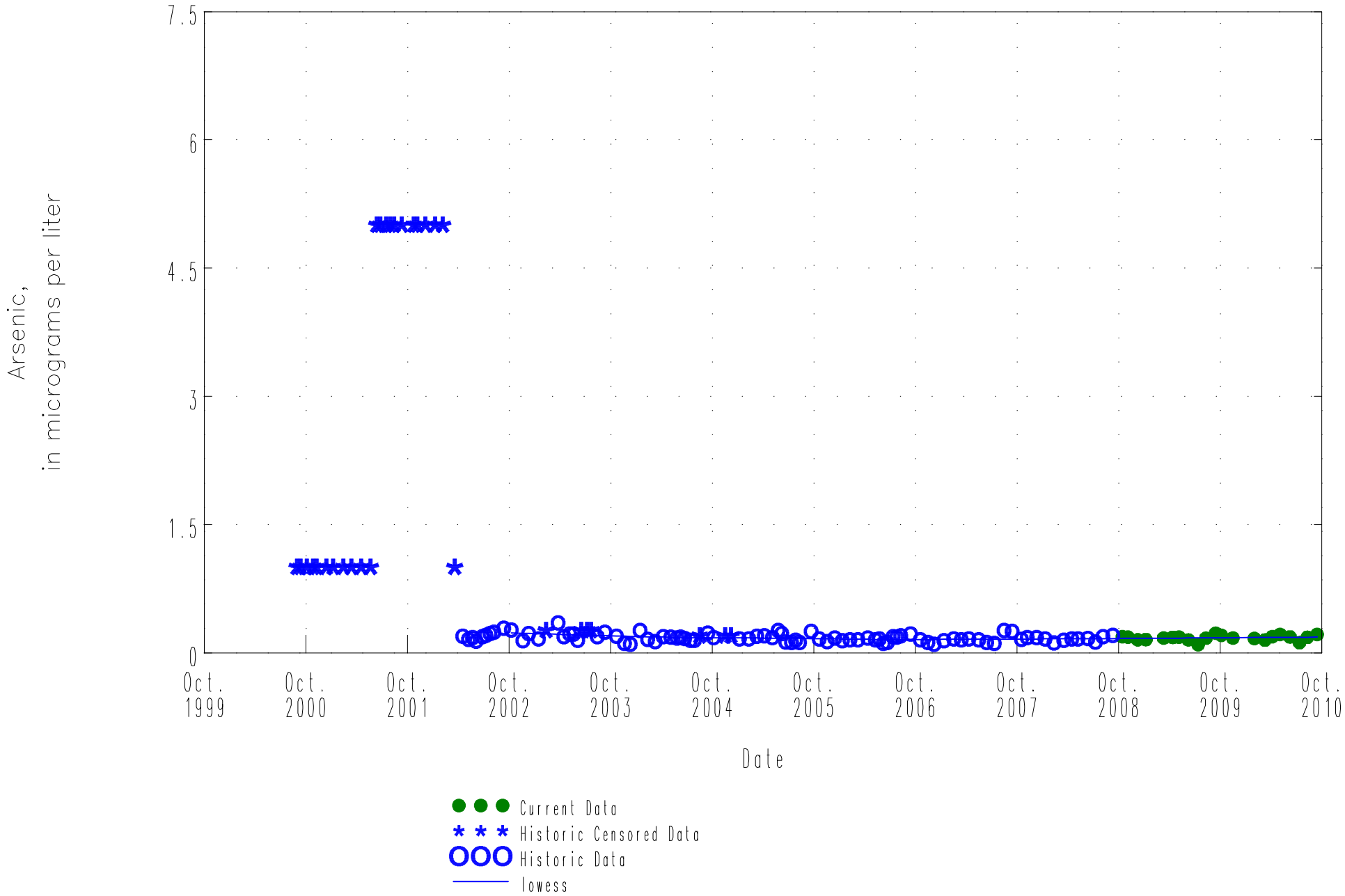

Figure 25. Distribution of selected water-quality constituents relative to time for

Big Thompson River below Sulzer Gulch, station 402533105124300.

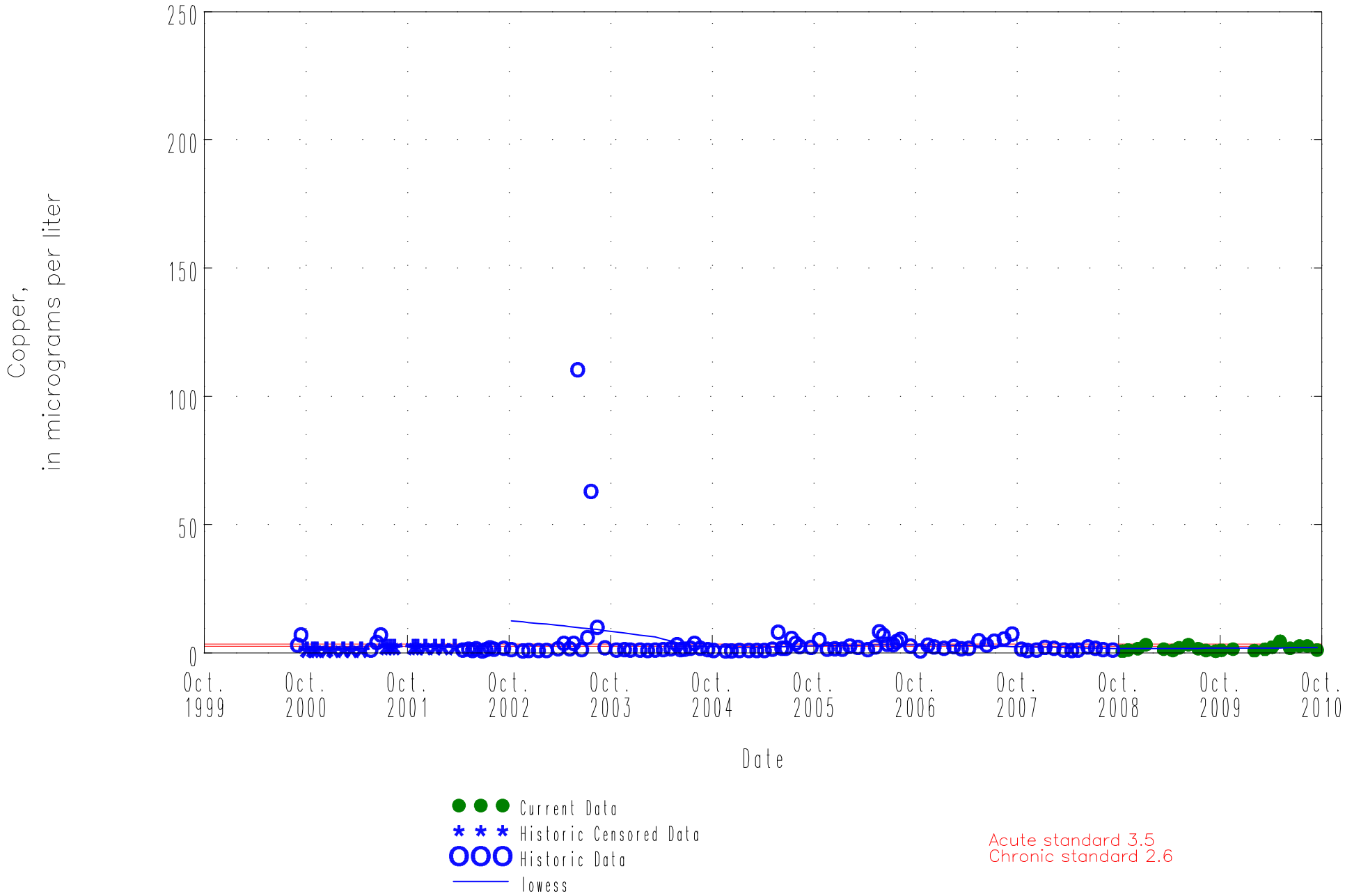

Figure 25. Distribution of selected water-quality constituents relative to time for

Big Thompson River below Sulzer Gulch, station 402533105124300.

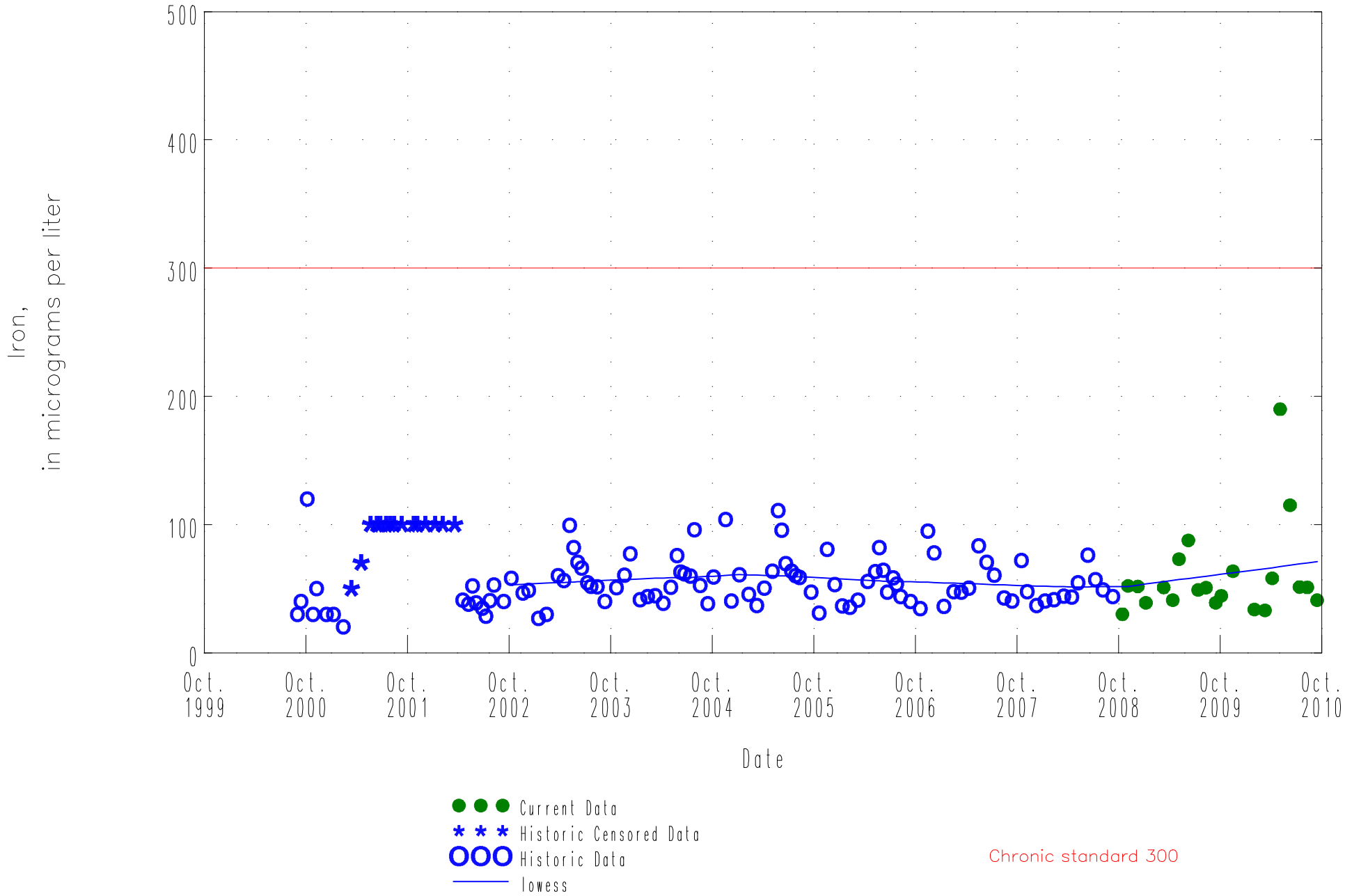

Figure 25. Distribution of selected water-quality constituents relative to time for

Big Thompson River below Sulzer Gulch, station 402533105124300.

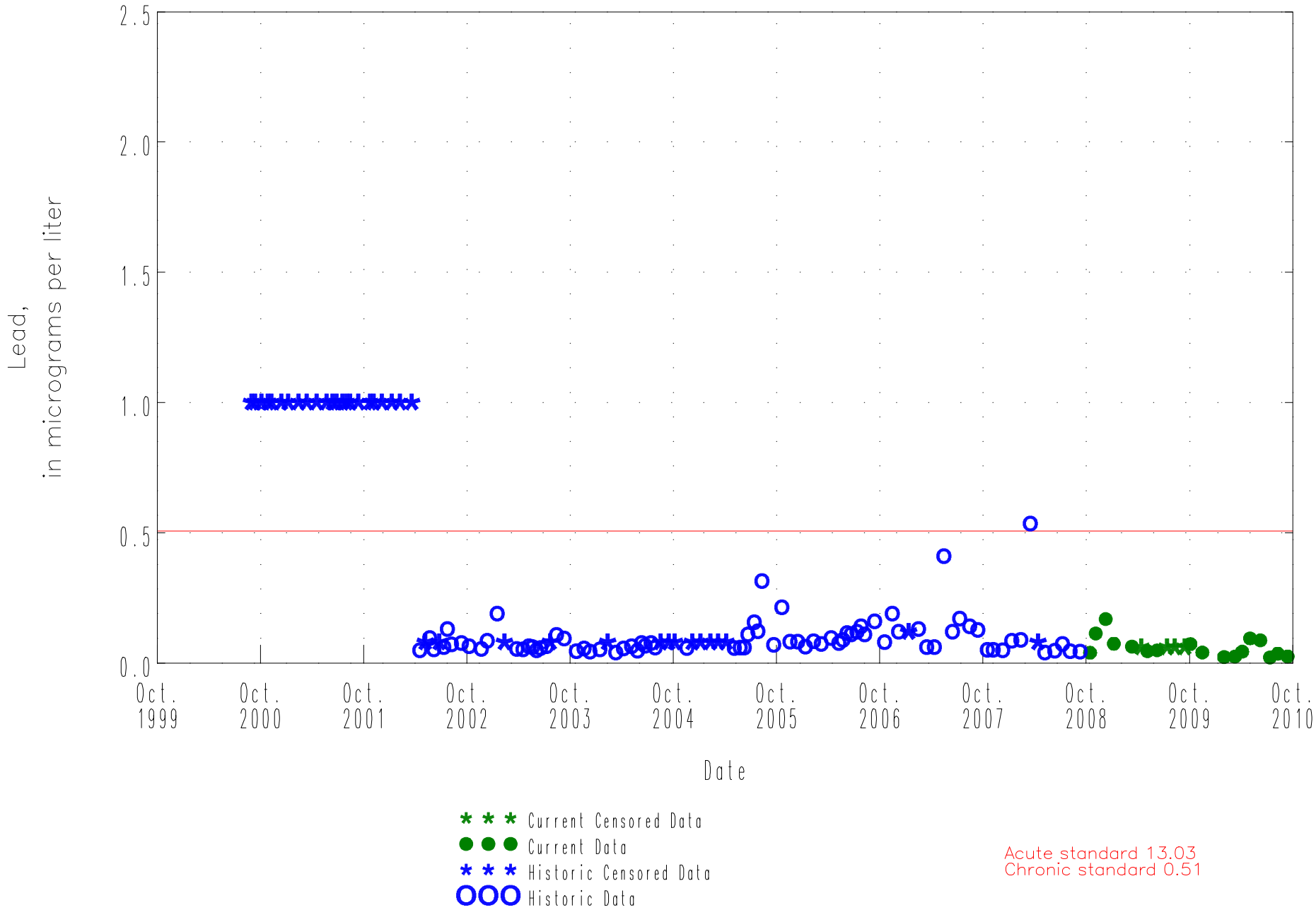

Figure 25. Distribution of selected water-quality constituents relative to time for

Big Thompson River below Sulzer Gulch, station 402533105124300.

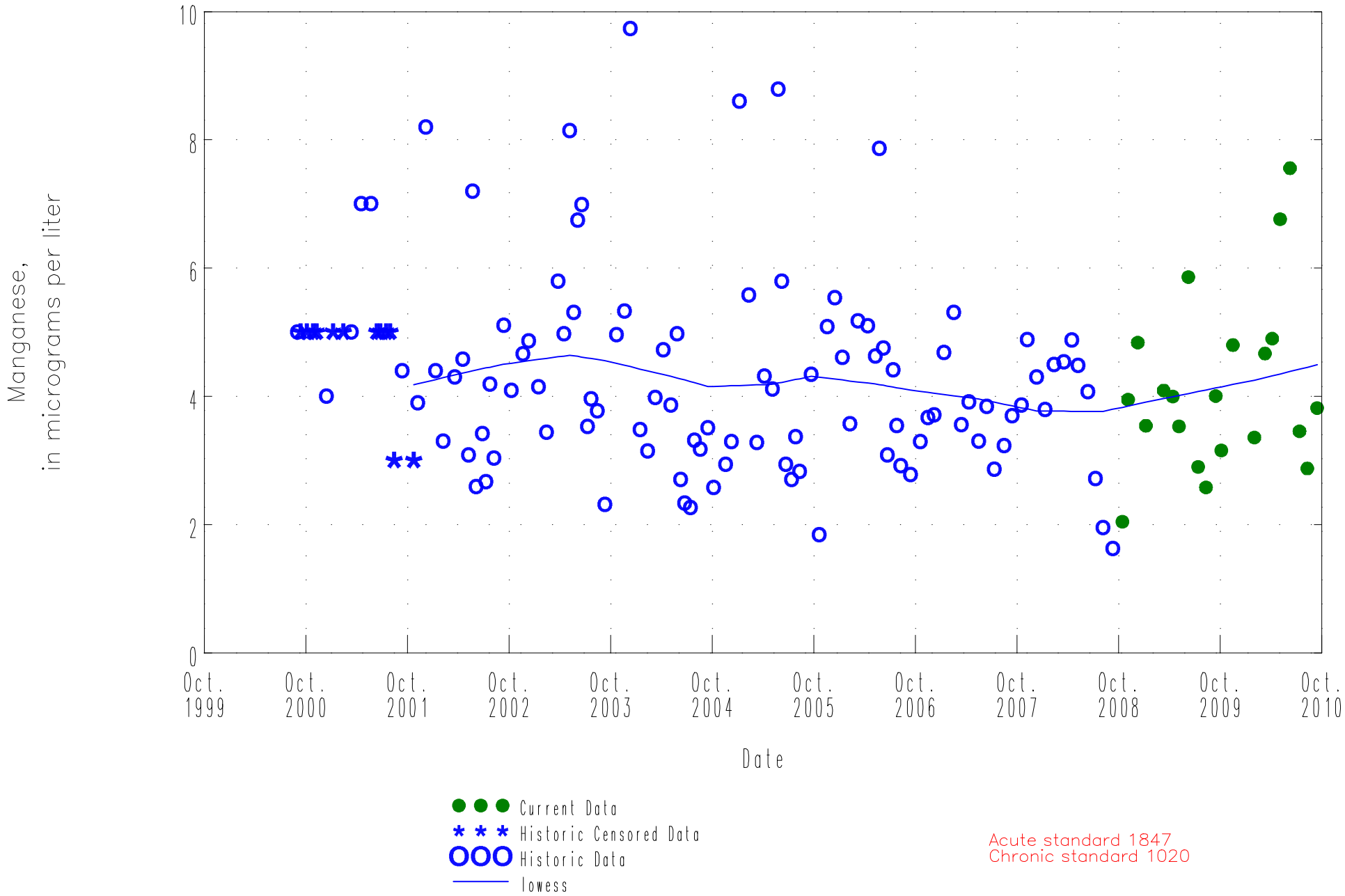

Figure 25. Distribution of selected water-quality constituents relative to time for

Big Thompson River below Sulzer Gulch, station 402533105124300.

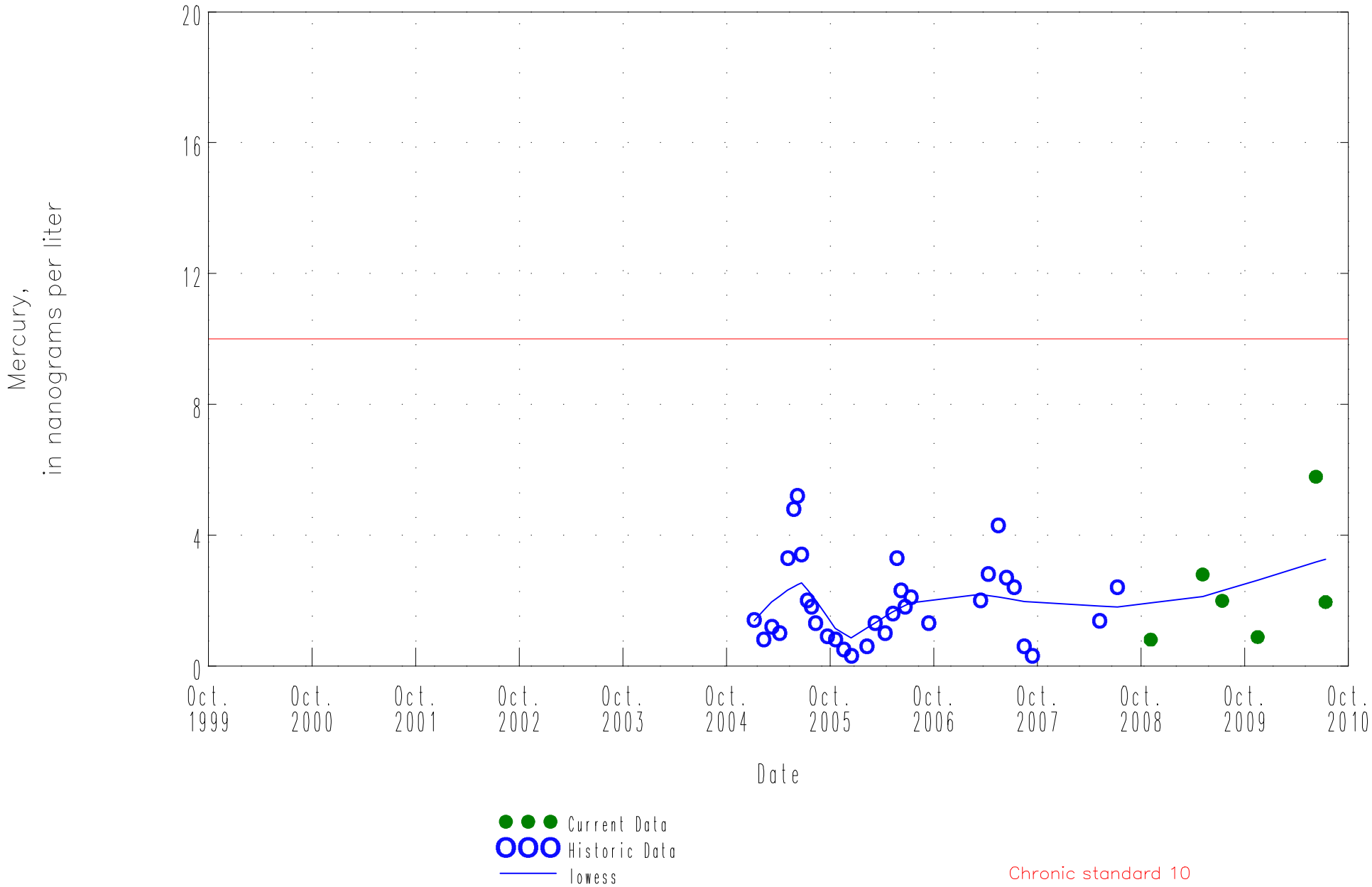

Figure 25. Distribution of selected water-quality constituents relative to time for

Big Thompson River below Sulzer Gulch, station 402533105124300.

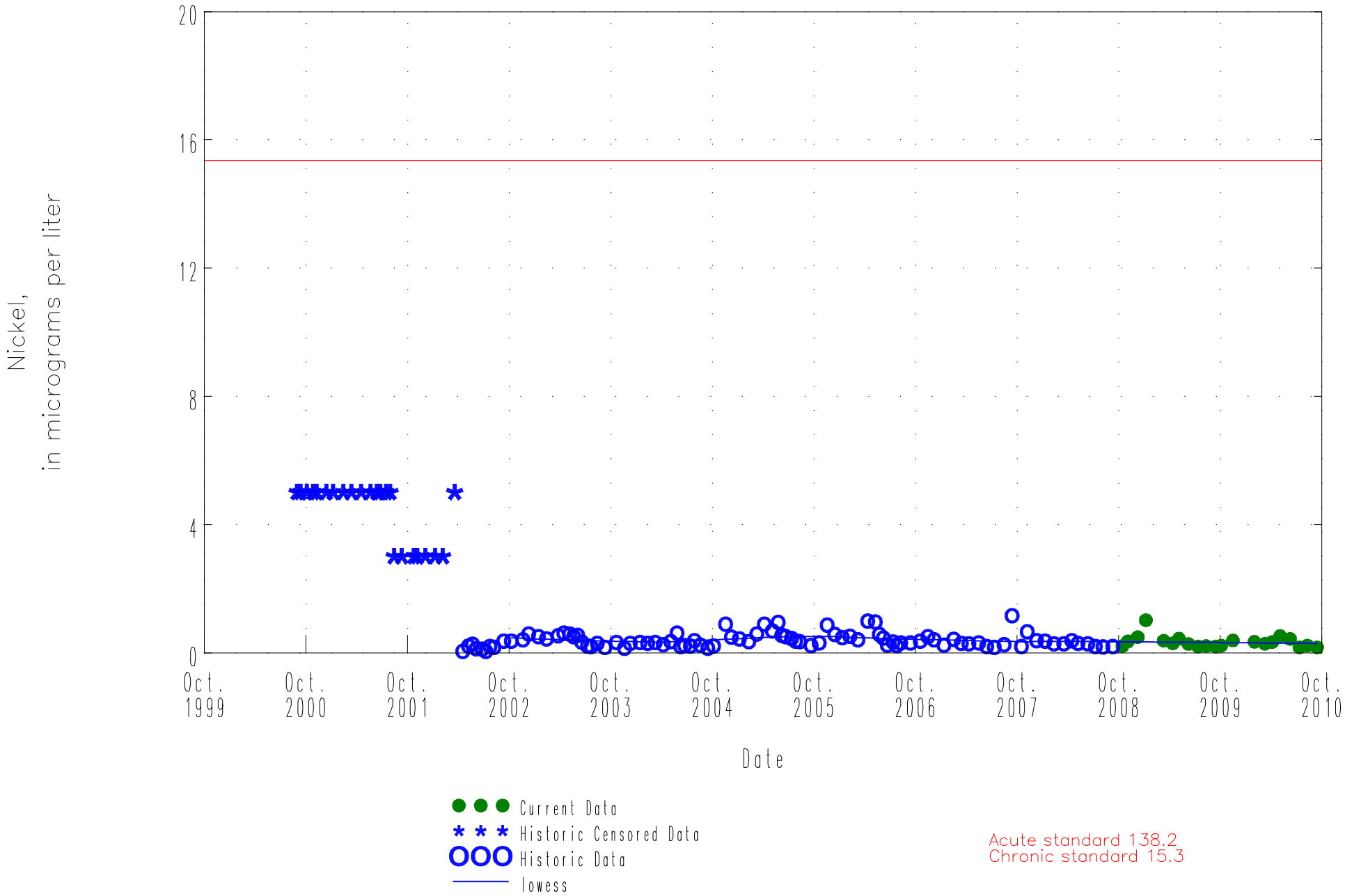

Figure 25. Distribution of selected water-quality constituents relative to time for

Big Thompson River below Sulzer Gulch, station 402533105124300.

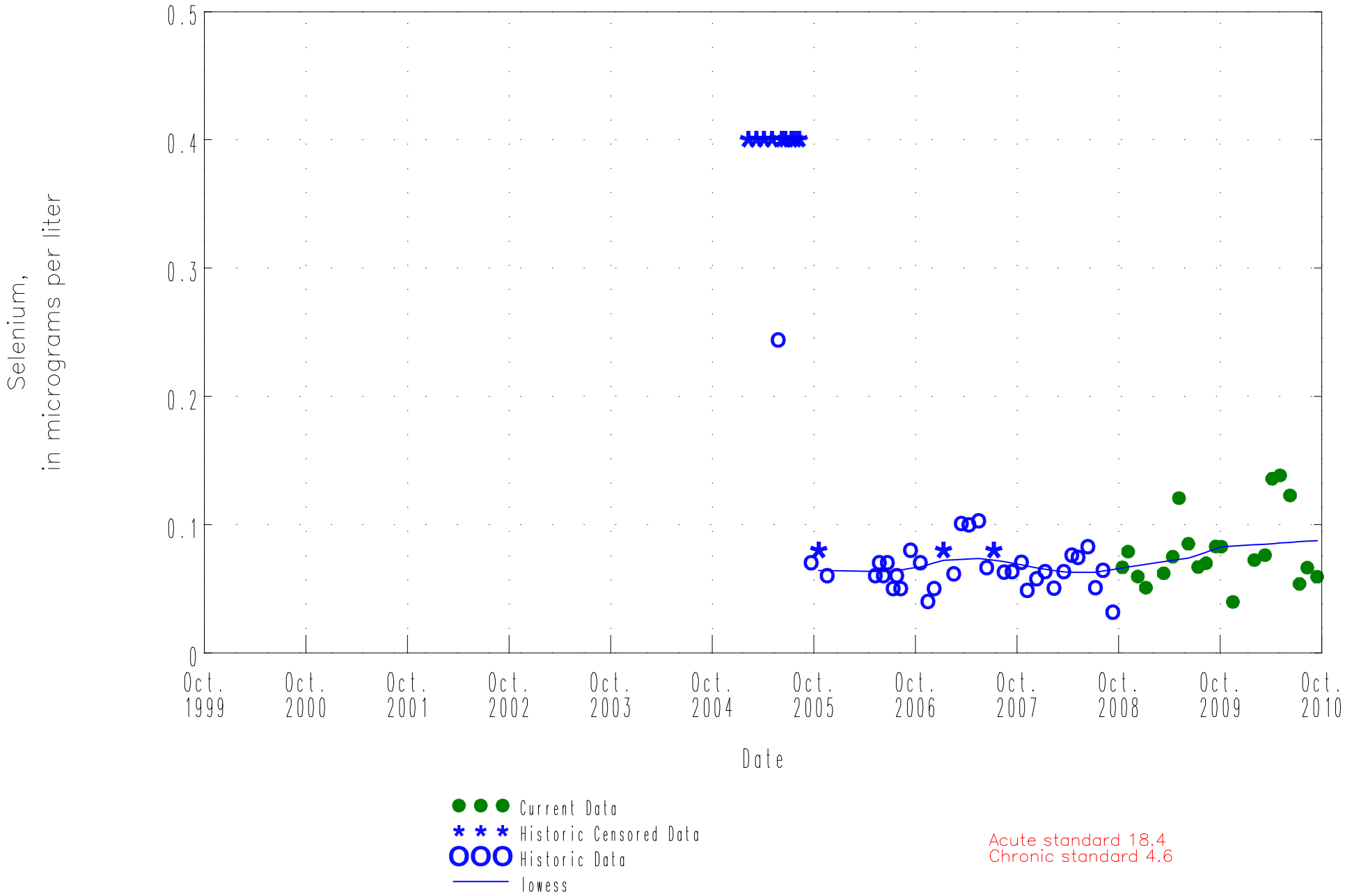

Figure 25. Distribution of selected water-quality constituents relative to time for

Big Thompson River below Sulzer Gulch, station 402533105124300.

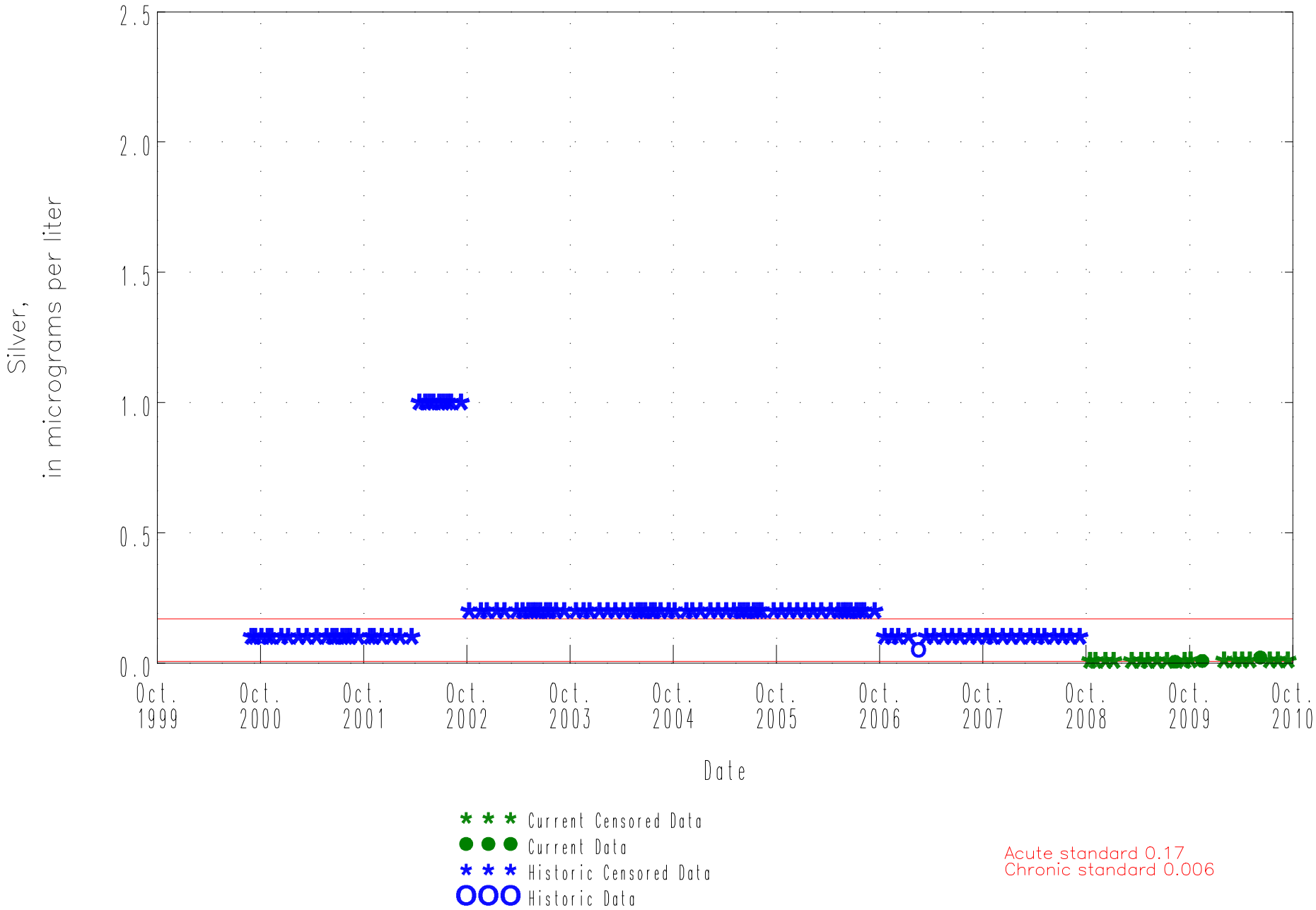

Figure 25. Distribution of selected water-quality constituents relative to time for

Big Thompson River below Sulzer Gulch, station 402533105124300.

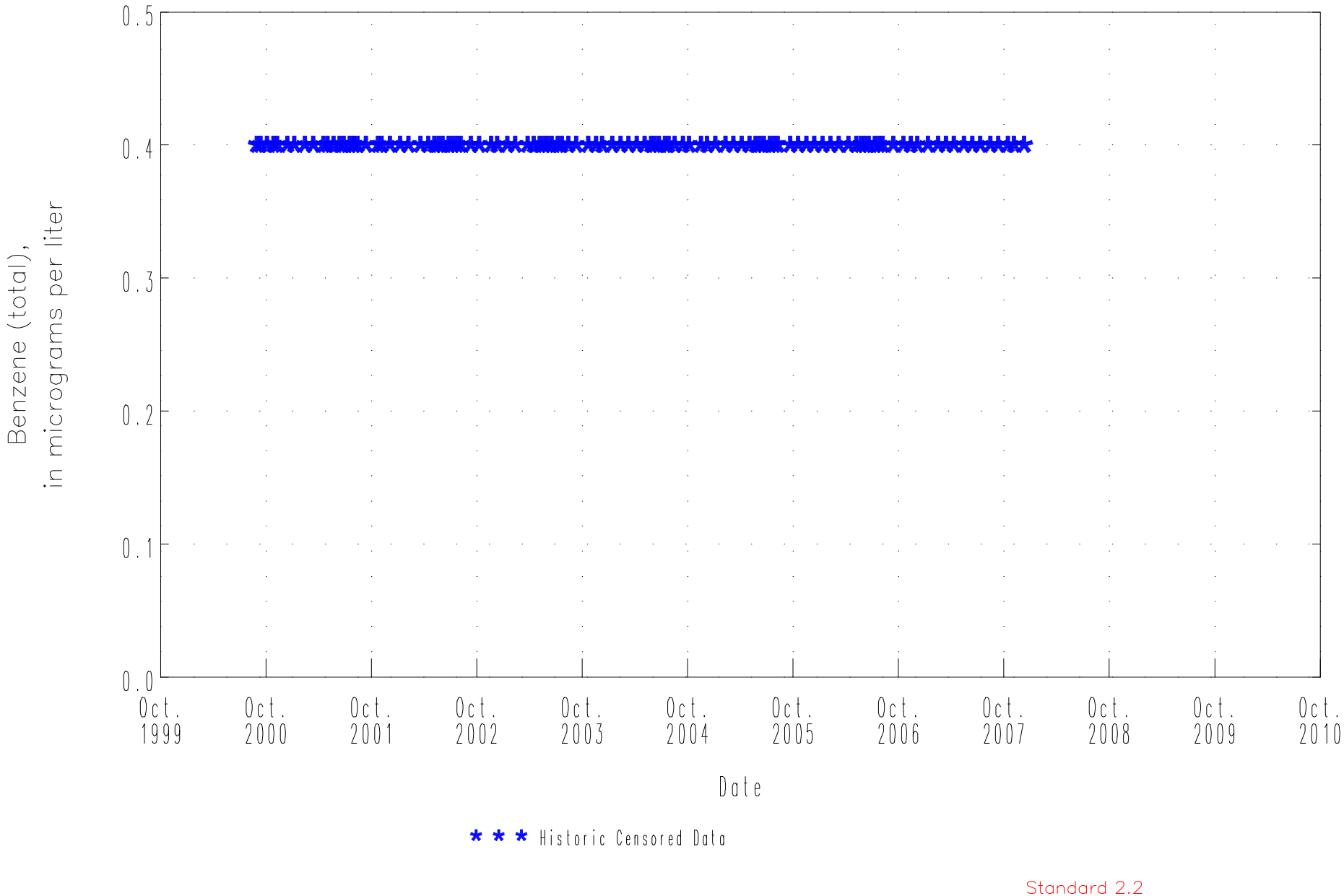

Figure 25. Distribution of selected water-quality constituents relative to time for

Big Thompson River below Sulzer Gulch, station 402533105124300.

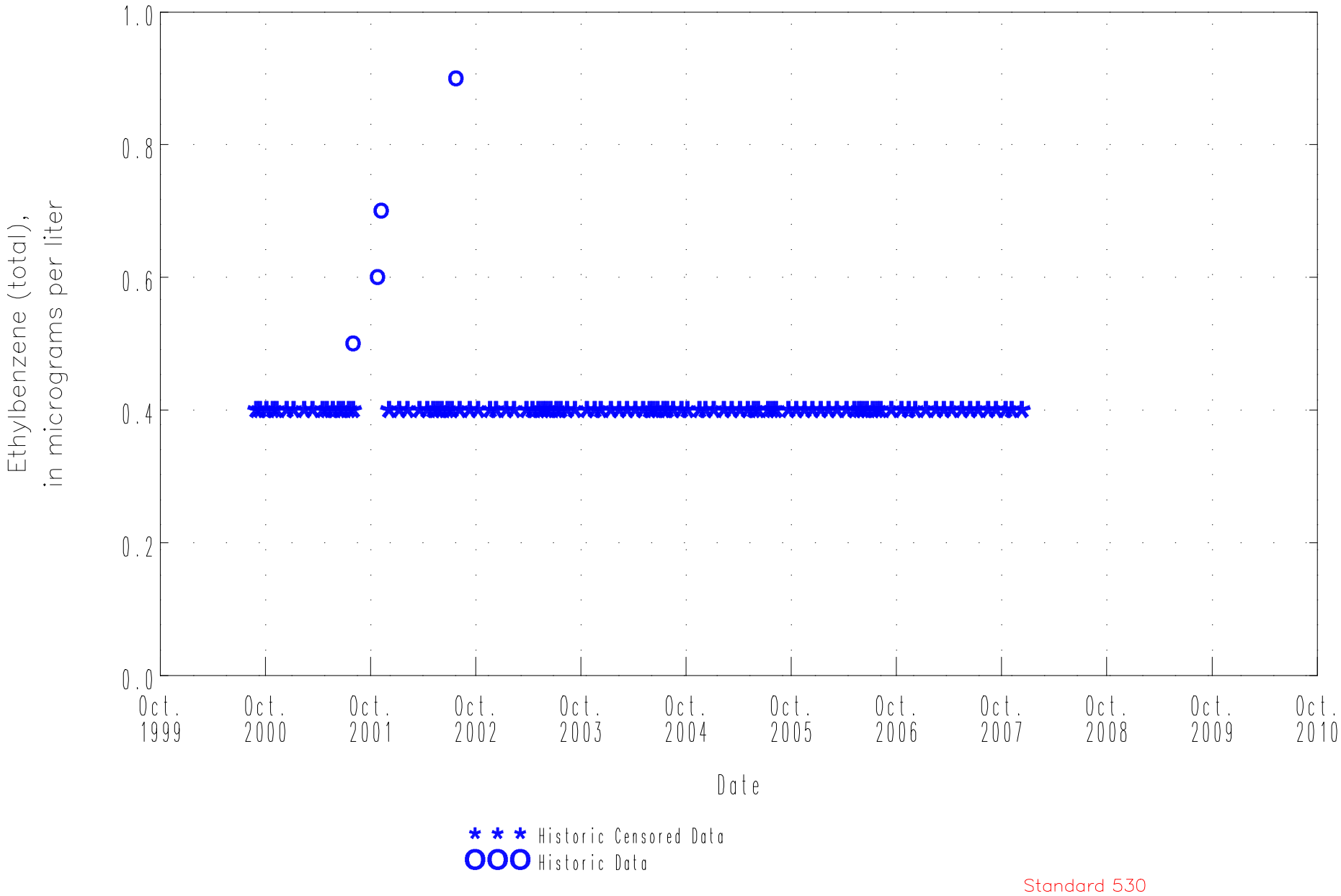

Figure 25. Distribution of selected water-quality constituents relative to time for

Big Thompson River below Sulzer Gulch, station 402533105124300.

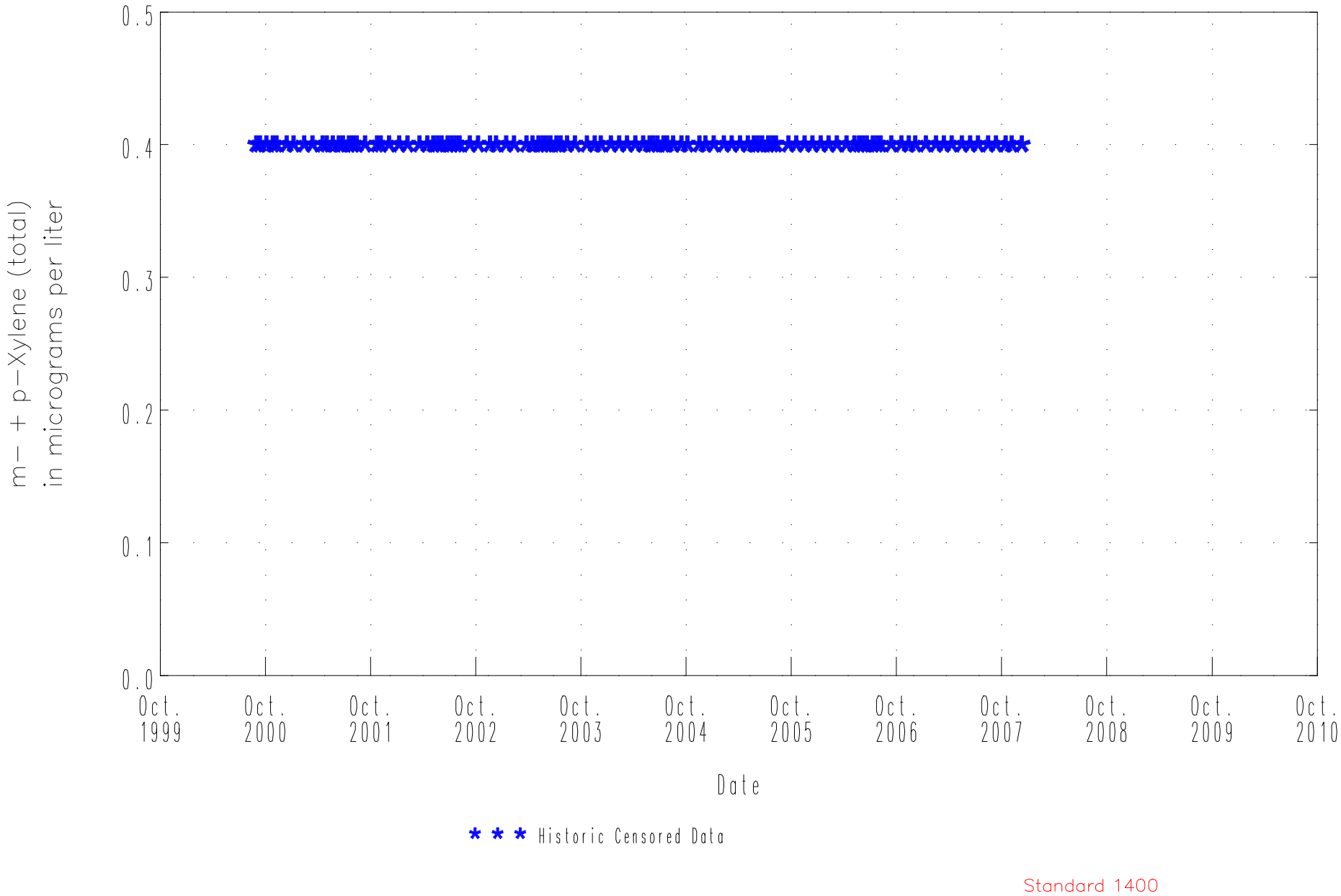

Figure 25. Distribution of selected water-quality constituents relative to time for

Big Thompson River below Sulzer Gulch, station 402533105124300.

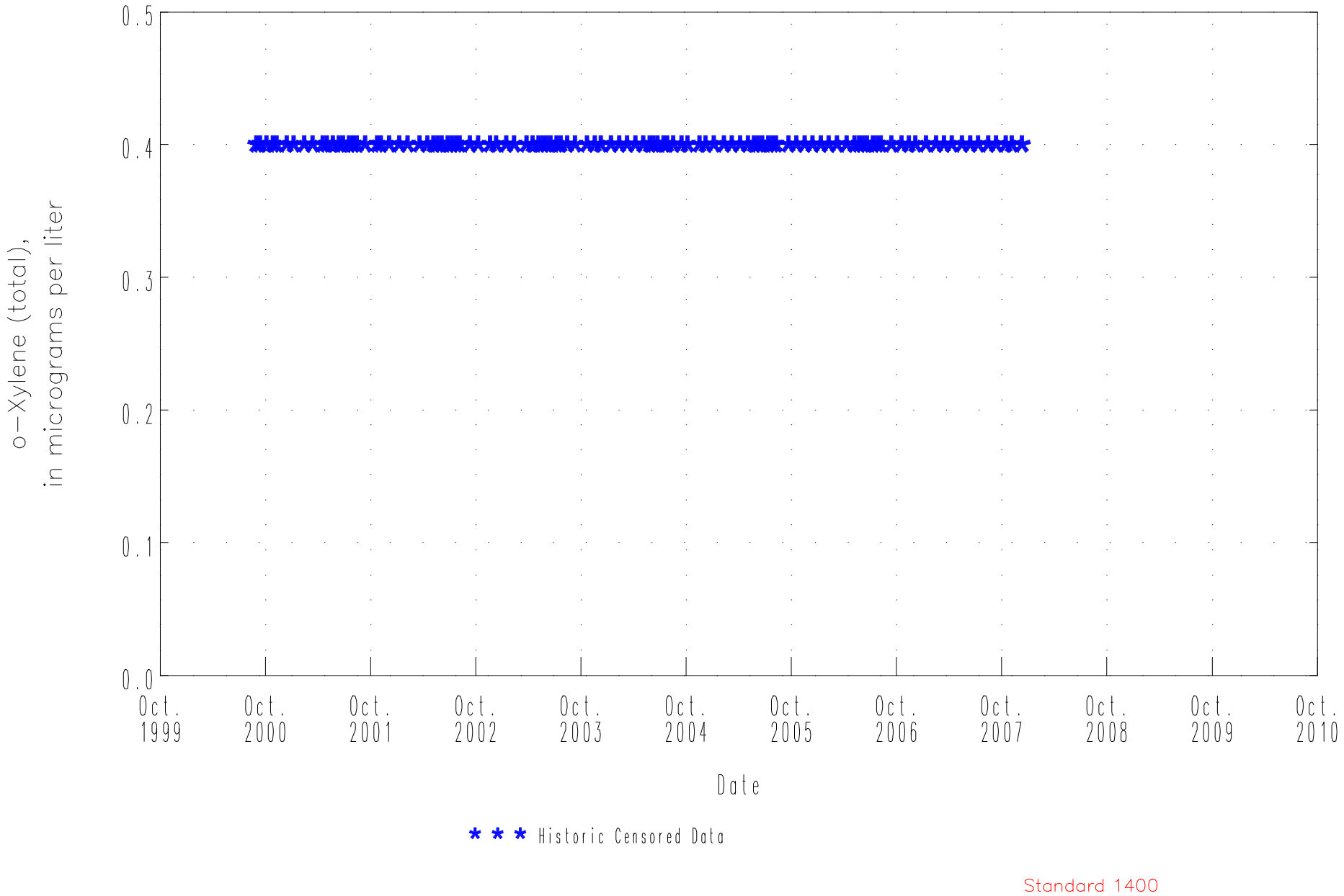

Figure 25. Distribution of selected water-quality constituents relative to time for
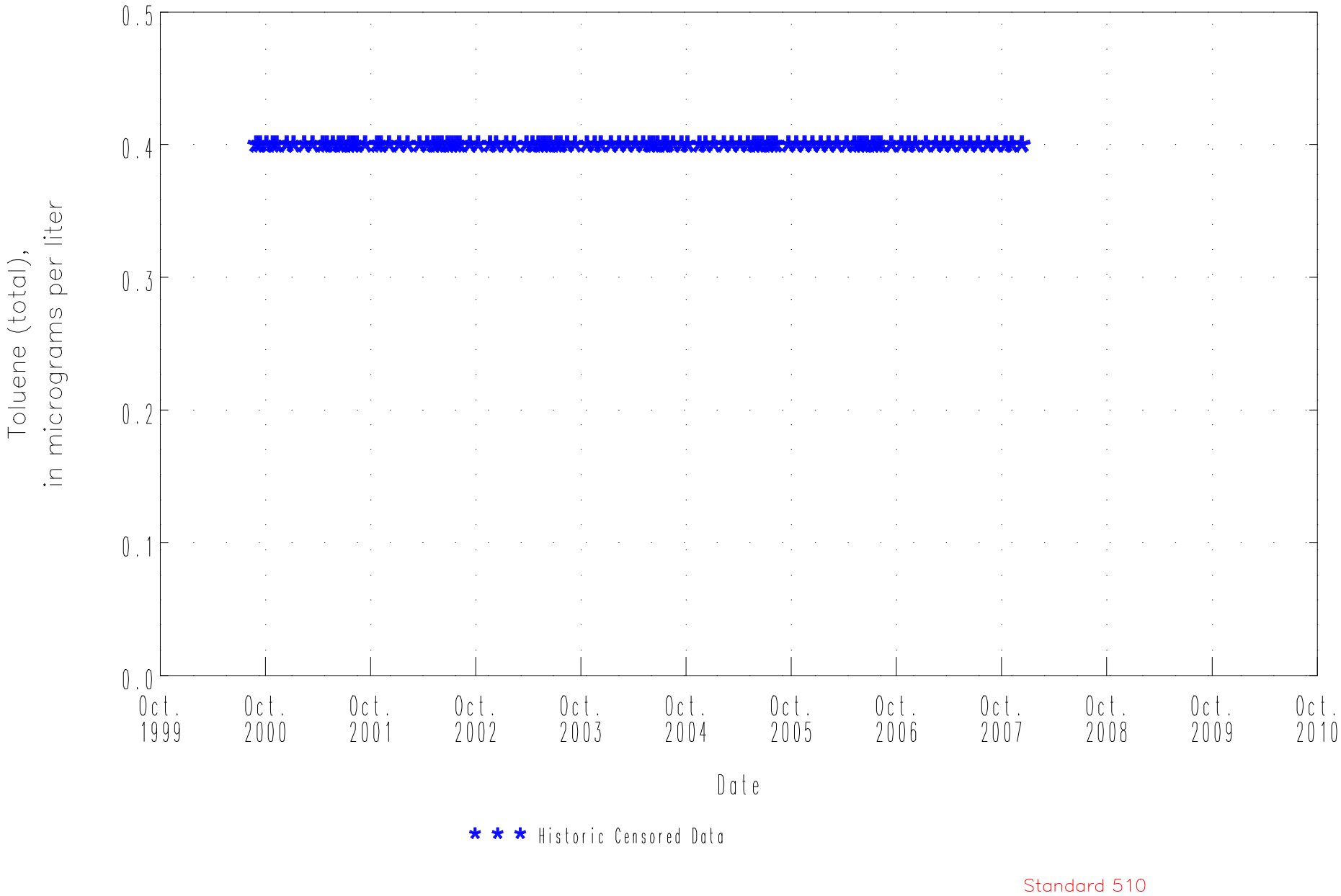
Big Thompson River below Sulzer Gulch, station 402533105124300.